This is a digital copy of a book that was preserved for generations on library shelves before it was carefully scanned by Google as part of a project to make the world's books discoverable online.

It has survived long enough for the copyright to expire and the book to enter the public domain. A public domain book is one that was never subject to copyright or whose legal copyright term has expired. Whether a book is in the public domain may vary country to country. Public domain books are our gateways to the past, representing a wealth of history, culture and knowledge that's often difficult to discover.

Marks, notations and other marginalia present in the original volume will appear in this file - a reminder of this book's long journey from the publisher to a library and finally to you.

Usage guidelines

Google is proud to partner with libraries to digitize public domain materials and make them widely accessible. Public domain books belong to the public and we are merely their custodians. Nevertheless, this work is expensive, so in order to keep providing this resource, we have taken steps to prevent abuse by commercial parties, including placing technical restrictions on automated querying.

We also ask that you:

+ *Make non-commercial use of the files* We designed Google Book Search for use by individuals, and we request that you use these files for personal, non-commercial purposes.
+ *Refrain from automated querying* Do not send automated queries of any sort to Google's system: If you are conducting research on machine translation, optical character recognition or other areas where access to a large amount of text is helpful, please contact us. We encourage the use of public domain materials for these purposes and may be able to help.
+ *Maintain attribution* The Google "watermark" you see on each file is essential for informing people about this project and helping them find additional materials through Google Book Search. Please do not remove it.
+ *Keep it legal* Whatever your use, remember that you are responsible for ensuring that what you are doing is legal. Do not assume that just because we believe a book is in the public domain for users in the United States, that the work is also in the public domain for users in other countries. Whether a book is still in copyright varies from country to country, and we can't offer guidance on whether any specific use of any specific book is allowed. Please do not assume that a book's appearance in Google Book Search means it can be used in any manner anywhere in the world. Copyright infringement liability can be quite severe.

About Google Book Search

Google's mission is to organize the world's information and to make it universally accessible and useful. Google Book Search helps readers discover the world's books while helping authors and publishers reach new audiences. You can search through the full text of this book on the web at `http://books.google.com/`

LITTAUER LIBRARY
LI 1XMI R

Digitized by Google

Pa Doc 2.55

Harvard College Library

FROM

Commonwealth of Pennsylvania

25 Jan. 1915.

Digitized by Google

Digitized by Google

Digitized by Google

COMMONWEALTH OF PENNSYLVANIA

ANNUAL REPORT

OF THE

SECRETARY OF INTERNAL AFFAIRS

FOR THE

YEAR ENDING NOVEMBER 30, 1913.

PART I—LAND OFFICE. BOUNDARY LINES.
PART II—ASSESSMENTS. TAXES.

HARRISBURG, PA.:
WM. STANLEY RAY, STATE PRINTER
1914

Digitized by Google

Pa Doc 2.55

Digitized by Google

REPORT

OF THE

SECRETARY OF INTERNAL AFFAIRS

COMMUNICATION.

Department of Internal Affairs,

Harrisburg, January 30, 1914.

To His Excellency, John H. Tener,

Governor of the Commonwealth of Pennsylvania:

Sir: In compliance with the requirements of the laws of the Commonwealth, I have the honor to present you herewith for transmission to the General Assembly, Parts I and II of the annual report of this Department for the fiscal year ending November 30, 1913, covering the following named subjects:

Part I, Land Office.
Boundary Lines.
Part II, Assessments.
Taxes.

Very Respectfully,

HENRY HOUCK,
Secretary of Internal Affairs.

Digitized by Google

Digitized by Google

ORGANIZATION OF DEPARTMENT.

The Department of Internal Affairs, as organized under the acts of 1903 and 1911, consists of five bureaus, designated as follows:

1. Land Office and Boundary Line Monuments.
2. Assessments and Taxes.
3. Industrial Statistics.
4. Railroads, Canals, Telegraphs and Telephones.
5. Bureau of Standards.

A record of the business of the Department is published in five parts, bound in four volumes:

Parts I and II, Land Office, Boundary Lines, Assessments and Taxes.

Part III, Industrial Statistics.

Part IV, Railroads, Canals, Telegraphs and Telephones.

Part V, Bureau of Standards.

Digitized by Google

Digitized by Google

DEPARTMENT OF INTERNAL AFFAIRS.

OFFICERS, CLERKS AND EMPLOYES.

Secretary of Internal Affairs—Henry Houck, Lebanon, Lebanon county.
Deputy Secretary of Internal Affairs—James H. Craig, Altoona, Blair county.
717 North Second Street.
Chief Clerk—Thomas Perry, Wheatland, Mercer county.
220 Crescent Street.
Stenographer—Miss Stella L. Foote, Wattsburg, Erie county.
1408 State Street.
Messenger—Uriah G. Kreider, Lebanon, Lebanon county.
Watchman—Isaiah D. Winters, Harrisburg, Dauphin county.
406 Spring Avenue.

BUREAU OF INDUSTRIAL STATISTICS.

Chief of Bureau—John L. Rockey, Lebanon, Lebanon county.
Stenographer—Miss E. M. B. Eisenhart, York, York county.
1601 North Second Street.

BUREAU OF RAILWAYS.

Acting Chief of Bureau—Monroe H. Kehler, Shenandoah, Schuylkill county.
1424 State Street.
Stenographer—Miss Nellie E. Blessing, Harrisburg, Dauphin county.
108 South Street.

LAND OFFICE BUREAU.

Chief Draftsman and Surveyor—John H. Campbell, Uniontown, Fayette county.
254 Cumberland Street.
Draftsmen—Robert O. Stuckenrath, Meadville, Crawford county.
1803 Market Street.
W. A. Moore, Curwensville, Clearfield county.
37 North 17th Street.
George S. Canning, Waterford, Erie county.
224 Maclay Street.
Search Clerk—George F. Ross, Harrisburg, Dauphin county.
1 South Front Street.
Bookkeeper—Edward B. Diven, Landisburg, Perry county.
Commercial Bank Bldg.
Compare Clerks—George W. Rhoads, Herndon, Northumberland county.
212 Muench Street.
J. R. Beebe, Montrose, Susquehanna county.
622 North 18th Street.
Drafting Clerks—James J. Farnan, Chester, Delaware county.
19 North Fifth Street.
John C. Gates, Ebensburg, Cambria county.
1839 Market Street.

Digitized by Google

BUREAU OF STANDARDS.

Chief of Bureau—James Sweeney, Arnot, Tioga county. 1 South 18th Street.

Assistant—George B. Marquart, Lebanon, Lebanon county.

BUREAU OF ASSESSMENTS AND TAXES.

Clerks—S. H. Lemon, Hollidaysburg, Blair county. 117 Sylvan Terrace.

Max H. Matthes, Lebanon, Lebanon county. 1824 State Street.

DRAFTING CLERKS AND EMPLOYES UNDER GENERAL APPROPRIATION ACT.

Charles Boyd, Ashland, Schuylkill county. 26 South 18th Street.

Thomas B. T. Baldwin, Chadds Ford, Delaware county. Camp Hill, Cumberland Co.

Charles F. Chidsey, Jr., Easton, Northampton county. 1725 State Street.

John O. Jackson, Franklin, Venango county. 409 South 13th St.

Edwin T. Trego, Harrisburg, Dauphin county. 1724 Penn Street.

Garrett Sutton Wall, Monongahela City, Washington county. 224 Woodbine Street.

Robert Harner, New Holland, Lancaster county. 1506 State Street.

George D. Frey, Newville, Cumberland county.

C. H. Hertzog, Mertztown, Berks county. 1129 North Sixth Street.

William D. Rhoades, Phoenixville, Chester county. 1129 North Sixth Street.

Miss Inez Carroll, Dunbar, Fayette county. 238 Kelker Street.

Miss Clara B. Mitchell, Indiana, Indiana county. 1010 North Sixteenth Street

Miss Jean Fahrney, Harrisburg, Dauphin county. 1221 State Street

Digitized by Google

PART I---Land Office.

Boundary Lines.

Digitized by Google



Digitized by Google

FINANCIAL STATEMENT.

FINANCIAL STATEMENT

The current business of the Land Office Bureau for the fiscal year ending November 30, 1913, is given in detail in the following classified statement of work done and moneys received and paid into the State Treasury:

476 copies of drafts of surveys made and sent out, ...	$476 00
355 copies of patents made and sent out, ...	355 00
92 copies of warrants made and sent out, ...	46 00
37 copies of applications made and sent out, ...	18 50
114 searches, ...	28 50
37 connected drafts embracing 200 tracts, ...	150 00
11 new warrants issued for vacant lands, ...	448 40
28 patents issued, ...	393 19
97 copies of miscellaneous papers, ...	110 00
Total, ...	$2,025 59

COPYING WORK.

The copying of the old warrants of the several counties of the State was begun during this year, under the provisions of the Act of Assembly of February 16, 1833, and notwithstanding a very material reduction of the force of clerks, which was made necessary by the withholding of part of the appropriation for this work, at the close of the year it was found that 6,168 warrants had been copied, corrected and bound in paged volumes, which will protect them for many years and make them more easily available for reference.

This work is necessarily slow, as these warrants are broken where folded and in many cases the written lines fall in these broken places, which make them difficult to decipher. Often, also, the copyists are assigned to the execution of pressing current work, such as tracing copies of road and railroad maps, copies of single surveys and connected maps of warrants when ordered by attorneys and litigants in different counties of the Commonwealth.

In addition to this work, the copying of several of the most used and worst worn Warrant Registers was commenced, and when the year closed some of these Registers were completed and bound and several others were very nearly completed. 10,800 items were en-

Digitized by Google

tered during the year by one clerk and two others entered but few less. Many of these items of entry had been omitted from the original Warrant Registers and with others had to be supplied by a search among the records of the Land Office. The work thus far accomplished is very creditable to the clerks employed and these new Registers will very materially aid those searching for information hereafter. Considering the time employed searching for omitted data and entering same on the new registers, the total amount of work accomplished during the year in this particular line justifies its continuance until completed.

WARRANTEE MAPS.

The work of constructing warrantee maps under authority of the Acts of Assembly of June 13, 1907 and May 11, 1911, has been continued by a much reduced force of draftsmen, but the results obtained are of such a nature as to justify the time and money expended in this work.

The field work in the counties of Greene and Allegheny was completed some time ago, and the results of this work have been utilized in the construction of the warrants into complete connected maps of each township. This work is now about completed on the warrantee map of Allegheny county and that of Greene county is nearing completion.

While the work on these counties has been in progress, the preliminary drafts of Fayette county have also been completed and will be taken up and redrafted for publication. The returns of surveys in this county are very irregular and a large majority of them have so many courses and distances that to insure accuracy much time and care were required to bring them into proper adjustment to each other.

The amount of work done in this line is very commendable.

APPLICATIONS FOR VACANT LAND.

Thirteen applications for vacant land were investigated during the fiscal year just closed, ten of which were accepted and three refused. In addition to these, seven applications were filed during the year on which investigations are still pending for want of necessary data.

Seven applications for islands were investigated, six being granted and one refused. These six applications, together with one hundred and sixty other applications for islands in the Susquehanna river, filed in 1912, are still pending, owing to the refusal of His Excellency, Governor John K. Tener, to join in the appointment of ap-

Digitized by Google

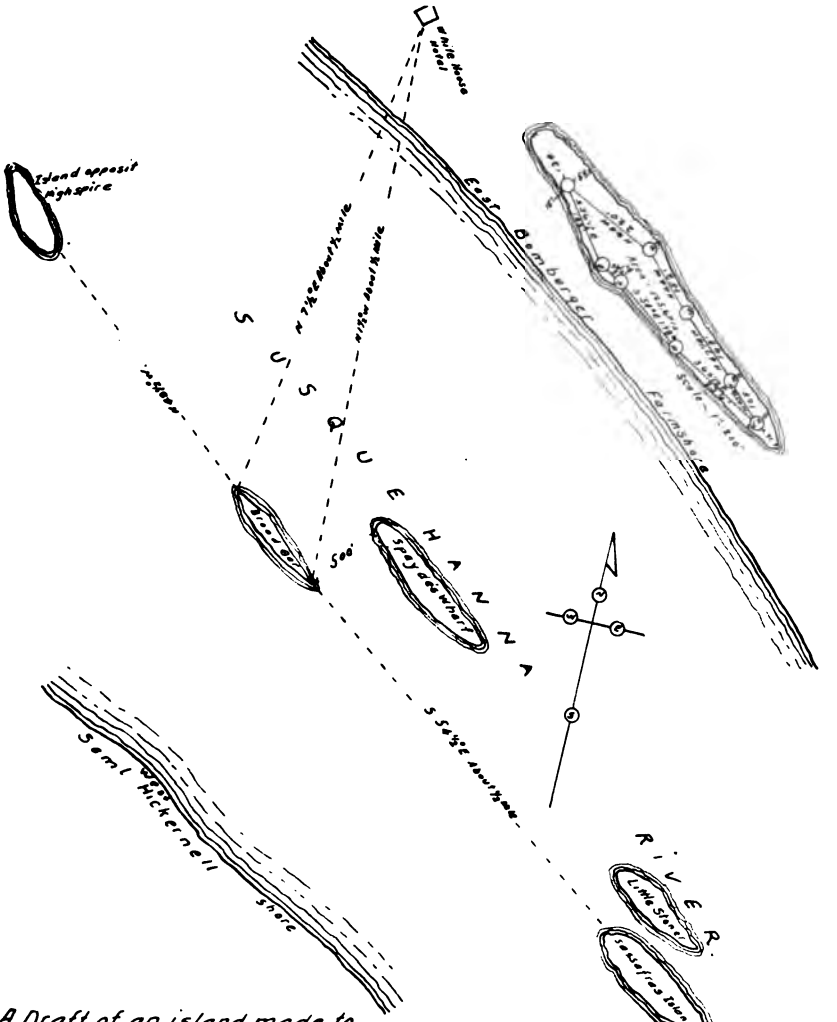

A Draft of an island made to accompany the report of the Secretary of Internal Affairs on the application of Alban L. Mansberger for a warrant to Survey an island in the Susquehanna river, containing 125 6 Perches within the limits of the township of Lower Swatara and County of Dauphin, filed in the Department of Internal Affairs under date of June 21-1911.

John H. Campbell

Chief Draftsman.

Digitized by Google

Digitized by Google

praisers for islands in Susquehanna river, in pursuance of his policy regarding islands, as set forth in his message to the Legislature of 1913.

REPORT OF THE SECRETARY OF INTERNAL AFFAIRS.

In the matter of the application of Alban L. Mansbarger, of Middletown, Pa., for warrant to survey an unimproved, vacant island, containing 125.6 perches, situated in the Susquehanna river, within the limits of Lower Swatara township, Dauphin county, filed in the Department of Internal Affairs under date of June 21, 1911.

In pursuance of the duties imposed upon the Secretary of Internal Affairs by the first section of the Act of Assembly approved May 3, 1909, I submit the following report of my investigation and conclusions as to the question of vacancy of the island described in said application:

After a careful examination of the records of this Department, made under my direction, failed to disclose any warrant or other office right heretofore granted for an island corresponding to the above described location, I caused a notice of said application to be published for three successive weeks in the Harrisburg Telegraph, commencing with July 11, 1911, in accordance with the law, the proof of which publication was duly executed and placed on file in this Department on the 14th day of August, 1911.

A period of more than fifteen months having elapsed since the notice was published, and no one having entered a caveat against the granting of a warrant, and no one having presented a claim of occupation, ownership, or settlement, the presumption is that no person other than the applicant has any claim to the island applied for in this case.

In view of the fact that I have failed to find among the records of this Department any previous warrant or other office right for the island described in this application, and for the further reasons assigned above, I am of the opinion that it is vacant, and I hereby direct that a warrant to survey and return a draft of the land for patenting be granted to the said applicant in accordance with the laws and practice of this office.

Respectfully submitted,

HENRY HOUCK,
Secretary of Internal Affairs.

(Seal)
December 4, 1912.

Digitized by Google

In the matter of the application of Estia N. Shipway for warrant to survey 56 acres and 139 perches of improved vacant land situated in the township of Mann and county of Bedford, filed in the Department of Internal Affairs, under date of December 11, 1912.

In pursuance of the duties imposed upon the Secretary of Internal Affairs by the first section of the Act of Assembly approved the third day of May, 1909, I submit the following report on my investigation of the question of vacancy of the land described in said application:

The question of vacancy in this case depends largely, if not altogether, upon the relative location of the five following tracts of land, as shown on the connected draft hereto attached and made part of this report, viz: Charles Huff, warrant dated February 20, 1794; James Riggs, warrant dated September 28, 1792; Jacob Wingert, warrant dated January 30, 1837; James Riggs, warrant dated May 6, 1788, and Jonathan Roland, warrant dated August 11, 1790.

The last named tract, on its line bearing south 45 degrees west 28 perches from a grub to a white oak, forms a part of the northern boundary of the alleged vacancy. The Charles Huff tract, on a line bearing north 82½ degrees east 100 perches from a white oak to a chestnut oak, also forms a part of and completes the northern boundary thereof. The James Riggs tract, on its line bearing north 60 degrees west, 86 perches from a white oak to a chestnut oak, forms the entire eastern boundary. The Jacob Wingert tract, on its line bearing south 59¾ degrees west 102 perches from a white oak to a post, forms the southern boundary, and a part of the line of the James Riggs warrant, dated May 6, 1788, bearing north 45 degrees west 171 perches from a pine to a post, forms the western boundary, while its next following line bearing south 66 degrees west 53 perches, completes the boundary of the alleged vacancy.

Four of these tracts have no calls for adjoiners where they abut on the lines of the part applied for, and the fifth calls for vacant land. A careful search among the records of this department fails to disclose any warrant or other office right for the land applied for in this case.

From all the evidence now before me, I am of the opinion that the land described in said application is vacant, and I therefore direct that a warrant be issued to survey and return the same for patenting, in accordance with the law and practice of this office.

Respectfully submitted,

HENRY HOUCK,
Secretary of Internal Affirs.

December 23, 1912.

Digitized by Google

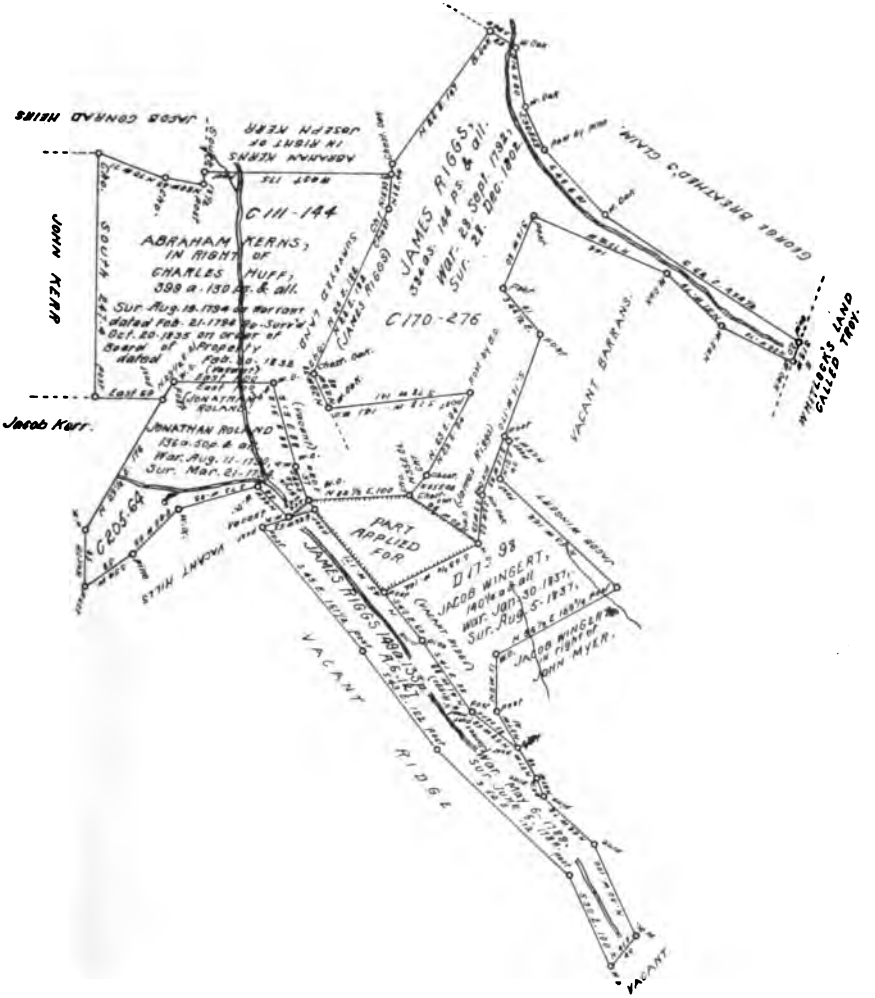

A CONNECTED DRAFT made to accompany the report of the Secretary of Internal Affairs on the application of Estia N Shipway, for a warrant to survey 36 acres 132 perches of improved vacant land, situated in the township of Mann and county of Bedford, Pennsylvania, filed in the Department of Internal Affairs under date of December 11-1912.

John H. Campbell
Chief Draftsman.

Digitized by Google

Digitized by Google

Digitized by Google

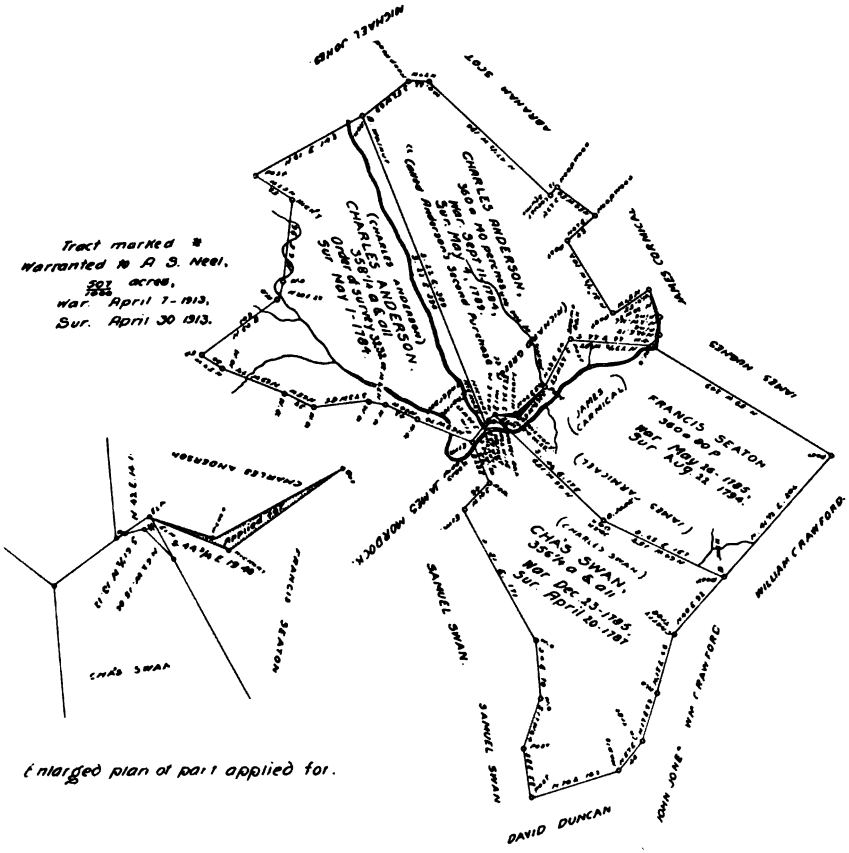

A CONNECTED DRAFT made to accompany the report of the Secretary of Internal Affairs on the application of Aliff S. Neel for a warrant to survey ½ acre of improved vacant land, situated in the township of Cumberland, and county of Greene, Pennsylvania, filed in the Department of Internal Affairs under date of May 3, 1913

John H. Campbell
Chief Draftsman.

Digitized by Google

In the matter of the application of Aliff S. Neel for a warrant to survey one acre of improved vacant land situated in the township of Cumberland and county of Greene, filed in the Department of Internal Affairs under date of February 6, 1913.

In pursuance of the duties imposed upon the Secretary of Internal Affairs by the first section of the Act of Assembly approved May 3, 1909, I submit the following report of my investigation of the question of vacancy of the land described in said application.

The vacancy in this case depends upon the relative location of the four following named warrants, namely: Charles Anderson, warrant dated September 11, 1734; Charles Swan, warrant dated December 23, 1785; Francis Seaton, warrant dated May 26, 1785, and Charles Anderson, warrant to accept survey on order No. 3232, in the name of Edmond Polke, as shown on the connected draft hereto attached and made a part of this report.

The line of the Francis Seaton, beginning at a jack oak, bears north 46 west 175 perches to an elm, a corner common to the corner of the Charles Anderson, and from the same jack oak on the Charles Swan survey the line bears north 45 west 159 perches to a water oak, a difference of 16 perches, the distance given on the draft accompany this application. From this point, (the water oak), the lines of the Charles Swan, which form the southern boundary of the alleged vacancy, are north 62 west 15 perches and south 52 west 8 perches, and are identical with those on the draft accompanying this application. The line of the Charles Anderson which is the northwestern boundary of the alleged vacancy bears north 42 east 14 perches from a hickory to an elm. To determine the southwestern corner of the part applied for, I have taken the distance from the elm at the northwest corner of the Charles Swan draft, which is on the line bearing north 34 east 30 perches to a hickory. This distance carries beyond the hickory, the southwestern corner of the Charles Anderson, about 3½ perches.

As the three senior warrants above enumerated as surrounding the part applied for have been given their official courses and distances, and from all the information obtained by a careful search and examination of the records of this department, I am of the opinion that the land described in said application is vacant, and I therefore direct that a warrant be granted thereon to the applicant, in accordance with the law and practice of this office.

Respectfully submitted,

HENRY HOUCK,
Secretary of Internal Affairs.

(Seal.)
February 20, 1913.

Digitized by Google

In the matter of the application of Eliza Temple et al., for 47 acres, 147.26 perches of vacant, improved land situated in the township of French Creek and county of Venango, filed in the Department of Internal Affairs under date of February 26, 1913.

In pursuance of the duties imposed upon the Secretary of Internal Affairs by the first section of the Act of Assembly approved May 3, 1909, I submit the following report of my examination of the question of vacancy of the land described in the above named application:

By reference to the connected draft hereto attached and made a part of this report, it will be found that the question of vacancy is almost entirely determined by the relative locations of the four following tracts of land, namely: The D. Runninger, of 415 acres, 16 perches and allowance; the James Gilleland, of 412 acres and allowance; the John Coleman, of 353 acres, 99 perches and allowance, and the William Darragh and others (or Dennis Job), of 259 acres, 20 perches and allowance.

The southwest corner of the D. Runninger is a white oak and the southern line thereof, which in part forms the northern boundary of the alleged vacancy, bears east 220 perches to stones, and there is no call for an adjoiner. This white oak is also one of the corners of the William Darragh and others, or Dennis Job, and its line from the white oak stump runs with the southern line of the D. Runninger, on the bearing south 89 degrees east, a distance of 31 perches to another white oak. From this latter white oak corner another line bears south 26 degrees west and extends 68 perches to a post and is the western boundary of the part applied for. South of the William Darragh and others, or Dennis Job, the call is for "Claimed by Robert Temple." Two of the northern lines of the John Coleman, north 56 degrees east, 78 perches, and south 74 degrees east, 100 perches, and part of another of its northern lines, south 88 degrees east, 50 perches, make up the southern boundary of the alleged vacancy, and the call of the John Coleman on the west is also for Robert Temple. A thorough search has been made for a warrant or other office right in the name of Robert Temple, or any other person, for land in this location, but without success. The applicant herein named, or her surveyor, designates this land as "Claimed by Mrs. Laura Hays," but does not give the name of the warrantee or patentee under whom she claims, and no office right, in her own name, appears upon the records of the Land office. I am therefore of the opinion that this land is vacant so far as the Commonwealth is concerned, and that it must be limited and bounded by the lines of the adjoining surveys. Having located the John Coleman, as above stated, I find that the D. Runninger calls for the James Gilleland as part of its eastern boundary, and by giving the part applied for its distance from the

Digitized by Google

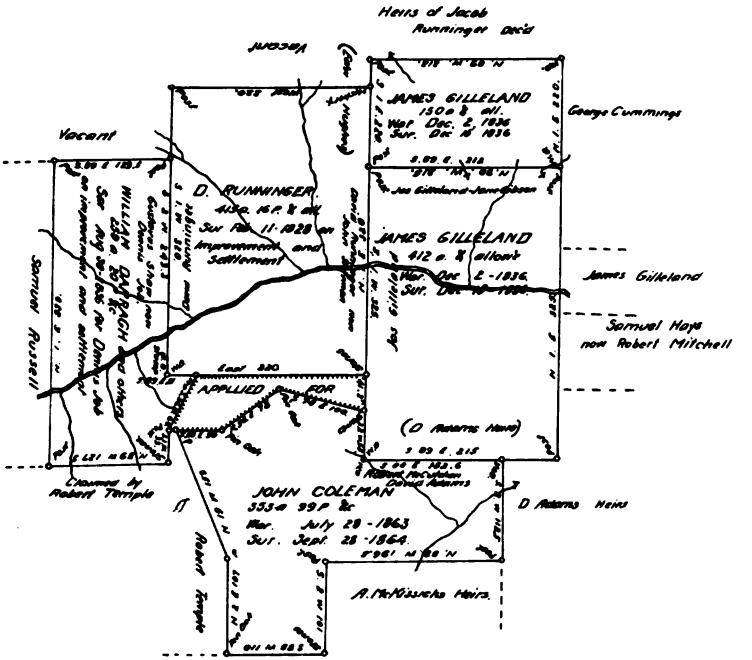

A CONNECTED DRAFT made to accompany the report of the Secretary of Internal Affairs on the application of Eliza Temple et. al. for a warrant to survey 47 acres, 147.26 perches of improved vacant land situated in the township of French Creek and county of Venango, Pennsylvania, filed in the Department of Internal Affairs under date of February 26-1913.

John Campbell

Chief Draftsman

Digitized by Google

Digitized by Google

Digitized by Google

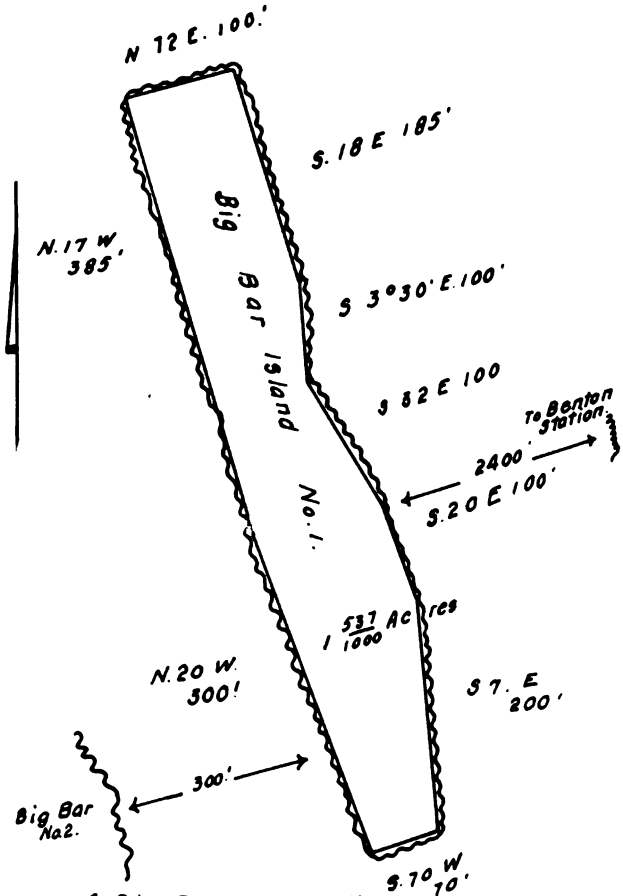

Plan of Big Bar Island No. 1. in Susquehanna River Drumore Township Lancaster County, Pa Surveyed July 13. 1912 By Frank M. Trout.

A Draft made to accompany the report of the Secretary of Internal Affairs on the Application of Marvin E. Bushong for a warrant to Survey an Island in the Susquehanna river containing one. $\frac{537}{1000}$ acres, located within the limits of the township of Drumore and county of Lancaster, Pa. filed in the Department of Internal Affairs under date of July 25 - 1912.

John H. Campbell

Chief Draftsman.

Digitized by Google

southeast corner of the D. Runninger, 41.2 perches, and adding the distance of the John Coleman on th same line, south 2 degrees west 55 perches, to a white oak, we reach the southwest corner of the James Gilleland, whose western line, bearing north 1 degree east, forms the eastern boundary of the alleged vacancy.

While there seem to be several contradictions in the calls of these surveys, as shown on the connected draft hereto attached, yet after a careful examination of the records, I find that while some of the calls are for names not warrantees or patentees, yet a sufficient num ber of them are warrantee or patentee names to justify the connected draft hereto attached.

With all the evidence now before me, as disclosed by the records of this department, I am of the opinion that the land applied for is vacant, and I hereby direct that a warrant be issued to survey and return the same for patenting, according to the law and practice of this office.

Respectfully submitted,

HENRY HOUCK,
Secretary of Internal Affairs.

(Seal.)
February 27, 1913.

In the matter of the application of Marvin E. Bushong for a warrant to survey a vacant island called "Big Bar Island No. 1," situated in the Susquehanna river within the limits of Drumore township, Lancaster county, containing 1.537 acres, filed in the Department of Internal Affairs under date of July 20, 1912 (amended application filed July 25, 1912).

In pursuance of the duties imposed upon the Secretary of Internal Affairs by the first section of the Act of Assembly approved May 3, 1909, I submit the following report on the question of vacancy of the island named in the above application:

A thorough search in the books among the records of the Land Office Bureau, wherein all applications and other memoranda relating to islands in the Susquehanna river are recorded, fails to disclose any evidence of a previous application, warrant or patent for an island called "Big Bar Island No. 1" in the vicinity of the location described in the application of Marvin E. Bushong above referred to, and there being no other information at hand, official or otherwise, that there ever was a previous application, warrant, survey and patent granted for said island, the conclusion I have reached

Digitized by Google

after a careful consideration of these facts, is that the island applied for is vacant and I therefore direct that a warrant be issued to the applicant to survey the same in accordance with the law and practice of this office.

Respectfully submitted,

HENRY HOUCK,
Secretary of Internal Affairs.

(Seal.)
May 6, 1913.

In the matter of the application of Marvin E. Bushong for a warrant to survey a vacant island called "Big Bar Island No. 2," situated in the Susquehanna river within the limits of Drumore township, Lancaster county, containing 1.245 acres, filed in the Department of Internal Affairs under date of July 20, 1912 (amended application filed July 25, 1912).

In pursuance of the duties imposed upon the Secretary of Internal Affairs by the first section of the Act of Assembly approved May 3, 1909, I submit the following report on the question of vacancy of the island named in the above application:

A thorough search in the books among the records of the Land Office Bureau wherein all applications and other memoranda relating to islands in the Susquehanna river are recorded, fails to disclose any evidence of a previous application, warrant or patent for an island called "Big Bar Island No. 2" in the vacinity of the location described in the application of Marvin E. Bushong above referred to, and there being no other information at hand, official or otherwise, that there ever was a previous application, warrant, survey and patent granted for said island, the conclusion I have reached after a careful consideration of these facts, is that the island applied for is vacant, and I therefore direct that a warrant be issued to the applicant to survey the same in accordance with the law and practice of this office.

Respectfully submitted,

HENRY HOUCK,
Secretary of Internal Affairs.

(Seal.)
May 6, 1913.

In the matter of the application of Marvin E. Bushong for a warrant to survey a vacant island called "Willow Island," situated in the Susquehanna river within the limits of Fulton township, Lancaster county, containing .875 of an acre, filed in the Department of Internal Affairs under date of July 20, 1912.

Digitized by Google

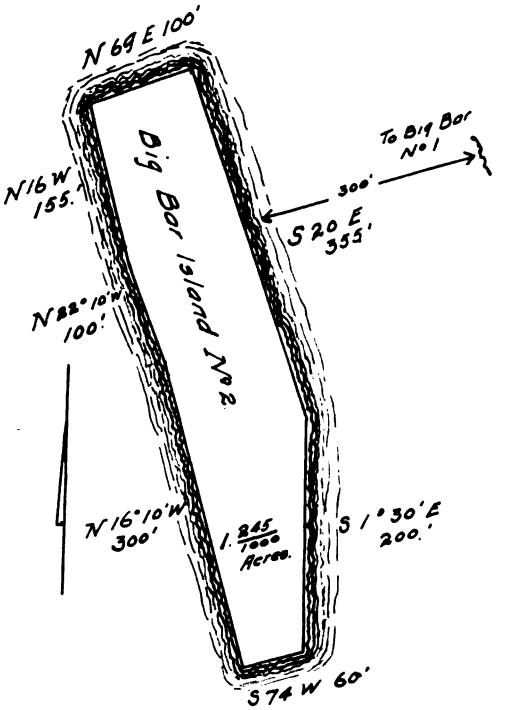

Plan of Big Bar Island No 2 in Susquehanna River. Drumore Township. Lancaster County Pa. Surveyed July 13. 1912. By

Frank M. Trout.

A DRAFT made to accompany the report of the Secretary of Internal Affairs on the application of Marvin E Bushong for a warrant to Survey an island containing One 245/1000 acres, located in the Susquehanna river, within the limits of the township of Drumore and county of Lancaster, Pa. filed in the Department of Internal Affairs under date of July 25 - 1912.

John H. Campbell

Chief Draftsman.

Digitized by Google

Digitized by Google

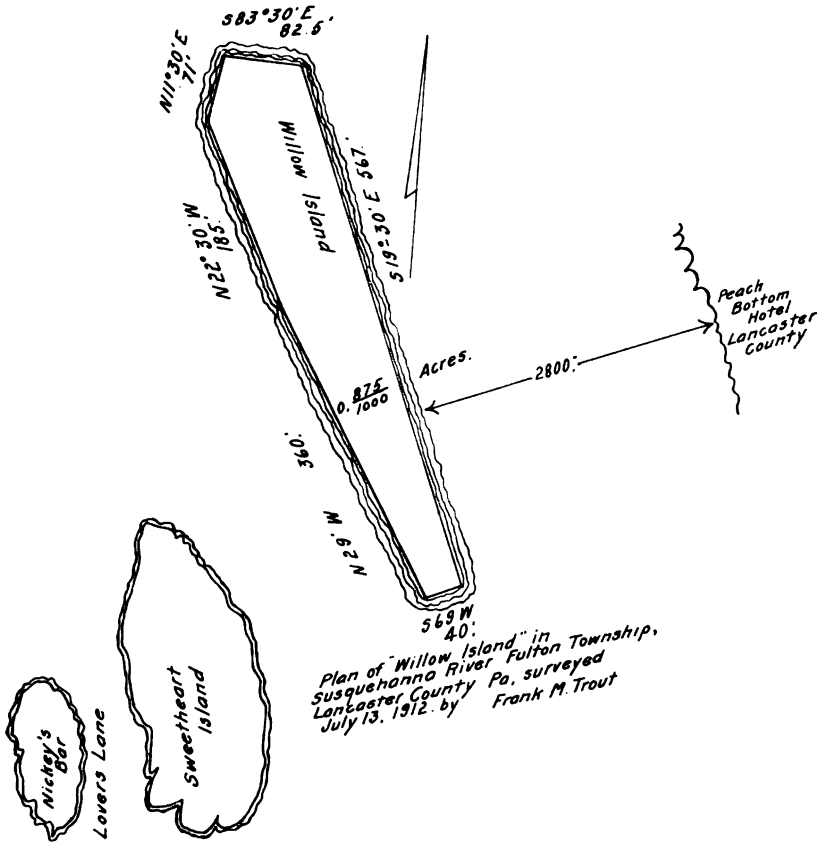

A Draft of an island made to accompany the report of the Secretary of Internal Affairs on the application of Marvin E Bushong; located in the Susquehanna river within the limits of Eden Township County of Lancaster Pa, filed in the Department of Internal Affairs under date of July 20-1912.

John H. Campbell
Chief Draftsman

Digitized by Google

Digitized by Google

Digitized by Google

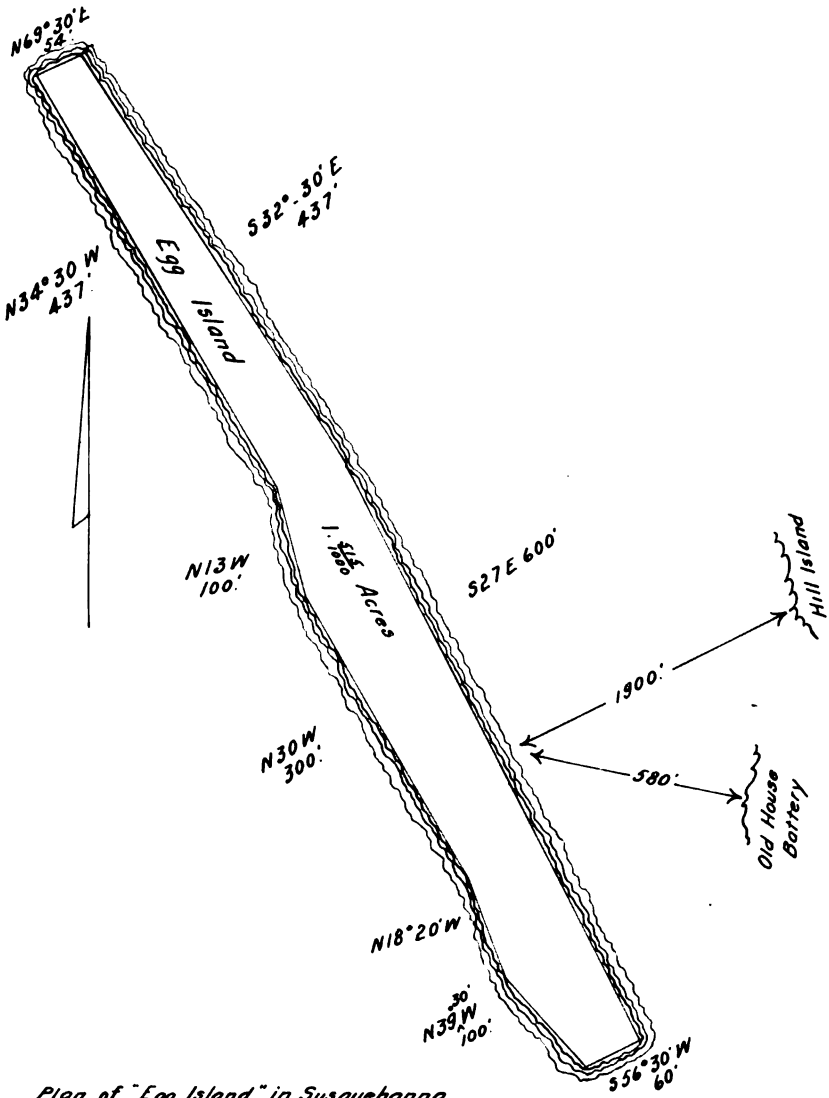

Plan of "Egg Island" in Susquehanna River, Drumore Township, Lancaster County Pa. Surveyed July 13, 1912. by Frank M. Trout.

A Draft of an island made to accompany the report of the Secretary of Internal Affairs on the application of Marvin E. Bushong; located in the Susquehanna river within the limits of Eden Township County of Lancaster Pa, filed in the Department of Internal Affairs under date of July 20-1912.

John H. Campbell
Chief Draftsman

Digitized by Google

In pursuance of the duties imposed upon the Secretary of Internal Affairs by the first section of the Act of Assembly approved May 3, 1909, I submit the following report on the question of vacancy of the island named in the above application:

A thorough search in the books among the records of the Land Office Bureau, wherein all applications and other memoranda relating to islands in the Susquehanna river are recorded, fails to disclose any evidence of a previous application, warrant or patent for an island called "Willow Island" in the vicinity of the location described in the application of Marvin E. Bushong above referred to, and there being no other information at hand, official or otherwise, that there ever was a previous application, warrant, survey and patent granted for said island, the conclusion I have reached after a careful consideration of these facts, is that the island applied for is vacant, and I therefore direct that a warrant be issued to the applicant to survey the same in accordance with the law and practice of this office.

Respectfully submitted,

HENRY HOUCK,
Secretary of Internal Affairs.

(Seal.)
May 6, 1913.

In the matter of the application of Marvin E. Bushong for a warrant to survey an island in the Susquehanna river, within the limits of Drumore township, Lancaster county, containing 1.515 acres, filed in the Department of Internal Affairs under date of July 20, 1912.

In pursuance of the duties imposed upon the Secretary of Internal Affairs by the first section of the Act of Assembly, approved May 3, 1909, I submit the following report of my investigation of the question of vacancy of the island described in said application:

Among the records of the Land Office Bureau, we find a return of survey on a warrant granted to Jesse Cornelius, dated December 8, 1808, made by Jacob Hibshman, Deputy Surveyor, for an island called "Egg Island" situated in the Susquehanna river "about one-quarter of a mile above the course of Peach Bottom Ferry, about eighty perches to the westward of Caldwell's Island and about one hundred perches to the eastward of Presimon (Persimmon) Island in Little Brittian township, Lancaster county, containing one acre and one hundred and thirteen perches neat measure, and surveyed December 23, 1808."

Upon examination of the data contained in maps on file in this department, it is found that the description of the location of the Cornelius warrant and return of survey, to a reasonable degree of

Digitized by Google

certainty, corresponds to the description and location of the island applied for in this case. The island called "Egg Island," on warrant to Jesse Cornelius above referred to, was patented to him April 5, 1813, and recorded in Patent Book H, volume 8, page 743. Therefore the title to this island has long since passed from the Commonwealth and the island is not vacant.

For the above reasons I refuse to grant a warrant to the applicant in this case.

Respectfully submitted,

HENRY HOUCK,
Secretary of Internal Affairs.

(Seal.)
May 6, 1913.

In the matter of the applicant of Will Shank for a warrant to survey a vacant island called "Old House Battery," situated in the Susquehanna river, within the limits of Fulton township, Lancaster county, containing .581 of an acre, filed in the Department of Internal Affairs under date of July 20, 1912.

In pursuance of the duties imposed upon the Secretary of Internal Affairs by the first section of the Act of Assembly approved May 3, 1909, I submit the following report on the question of vacancy of the island named in the above application.

A thorough search in the books among the records of the Land Office Bureau, wherein all applications and other memoranda relating to islands in the Susquehanna river are recorded, fails to disclose any evidence of a previous application, warrant or patent for an island called "Old House Battery" in the vicinity of the location described in the application of Will Shank above referred to, and there being no other information at hand, official or otherwise, that there ever was a previous application, warrant, survey or patent granted for said island, the conclusion I have reached after a careful consideration of these facts, is that the island applied for is vacant, and I therefore direct that a warrant be issued to the applicant to survey the same in accordance with the law and practice of this office.

Respectfully submitted,

HENRY HOUCK,
Secretary of Internal Affairs.

(Seal.)
May 19, 1913.

Digitized by Google

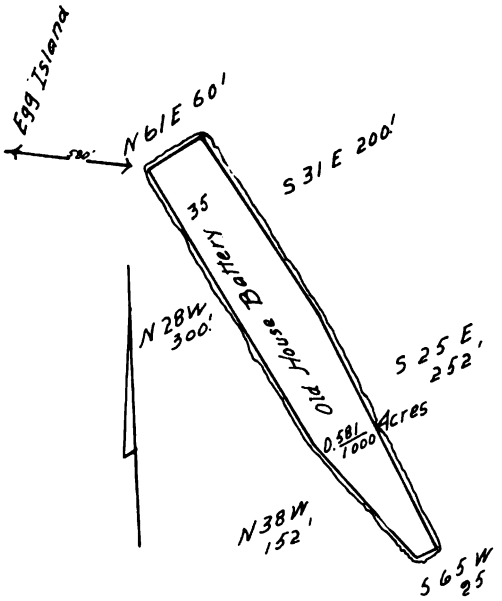

A Draft of an island made to accompany the report of the Secretary of Internal Affairs on the application of Will Shank for a warrant to Survey an island in the Susquehanna river containing a 581/1000 acres, and within the limits of the township of Fulton and County of Lancaster, filed in the Department of Internal Affairs under date of July 20. 1912.

John H Campbell
Chief Draftsman

Digitized by Google

Digitized by Google

REPORT OF THE SECRETARY OF INTERNAL AFFAIRS.

In the matter of the application of Edward B. Cook, of the borough of Pottstown and county of Montgomery, for a warrant to survey an island in the Schuylkill river within the limits of the township of Pottsgrove and county of Montgomery, containing 55.1 perches, filed in the Department of Internal Affairs July 11, 1912.

In pursuance of the duties imposed upon the Secretary of Internal Affairs by the first section of the Act of Assembly approved May 3, 1909, I submit the following report on the question of vacancy of the island named in the above application:

A thorough search in the books among the records of the Land Office Bureau, wherein all applications and other memoranda relating to islands in the Schuylkill and other rivers are recorded, fails to disclose any evidence of a previous application, warrant or patent for an island in the vicinity of the location described in the application of Edward B. Cook above referred to .

The conclusion I have reached after a careful consideration of these facts is that the island applied for is vacant, and I therefore direct that a warrant be issued to the applicant to survey the same in accordance with the law and practice of this office.

Respectfully submitted,

HENRY HOUCK,
Secretary of Internal Affairs.

(Seal.)
May 19, 1913.

In the matter of the application of Dorsey P. Keim for a warrant to survey forty-six perches of unimproved vacant land, situate within the limits of the city of Johnstown, filed in the Department of Internal Affairs, under date of July 17, 1912.

In pursuance of the duties imposed upon the Secretary of Internal Affairs by the first section of the Act of Assembly approved May 3, 1909, I submit the following report of my investigation as to the question of vacancy in this case:

By reference to the connected draft hereto attached and made part of this report, in connection with the draft contained in said application, it will be seen that the question of vacancy depends upon the relative locations of the tract warranted in the name of Robert Allison, Esq., dated June 11, 1816, and the tract warranted in the name of A. N. Wakefield, dated September 3, 1883.

In the return of survey of the Robert Allison, Esq., there appears a course North 60 degrees East from a walnut to a walnut on the bank of Stony Creek, and thence down said Stony Creek, north 15 degrees east 63.5 perches to a post in bank of said creek. At the northeast corner of the return of survey of the A. N. Wakefield, its

Digitized by Google

call is for a black walnut stump which, from calls for adjoiners, is without doubt the same corner as the walnut of the Allison survey. The application of Dorsey P. Keim calls for the A. N. Wakefield on the south. The line of the Allison from the walnut, common corner of the Allison and Wakefield surveys, bears north 15 degrees east, 63.5 perches to a post, while the two lines of the Keim application bear north 15 minutes east 2.95 perches, and north 5 degrees 32 minutes east 15.75 perches, and by reference to the connected draft herewith it will be seen that a large part of the alleged vacancy is an interference with the Robert Allison survey. On June 11, 1816, a warrant was granted to the said Robert Allison, and on April 12, 1822, a survey was made and returned to the Land Office and is now among the files thereof, which shows that it runs from a walnut on the bank of Stony Creek down said creek north 15 degrees and east 63.5 perches to a post on the bank of same.

By Act of Assembly passed March 6, 1820, Stony Creek above referred to was declared a "public highway for the passage of rafts, boats and other water crafts." In Pepper and Lewis' Digest of Decisions, Vol. 16, volumn 28476 (D) "Surveys Bounding on Streams," it is thus contained: "A survey returned as bounded by a navigable river vests in the owner the right of soil to ordinary low water mark, subject to the public right of passage, etc., between ordinary high and low water mark." This decision, under the circumstances, would prevent a vacancy in front of the Robert Allison, as the return of survey on his warrant, without doubt, extends to and along the bank of Stony Creek and he, or his heirs or assigns have a perpetual right to the soil to ordinary low water mark.

As shown by the annexed draft, the southern part of the alleged vacancy interferes with the warrant of A. N. Wakefield and the remainder of it lies in the bed of Stony Creek, which, as above stated, is a public highway.

For the reasons above stated, I am of the opinion that the land described in this application is not vacant and a warrant to survey the same is therefore refused.

Respectfully submitted,

HENRY HOUCK,
Secretary of Internal Affairs.

(Seal.)
May 26, 1913.

In the matter of the application of Elizabeth F. Hekell, widow, for a warrant to survey one and eighty-eight hundredths acres of vacant, improved land situated in Robinson township, Allegheny county, filed in the Department of Internal Affairs under date of June 3, 1913.

Digitized by Google

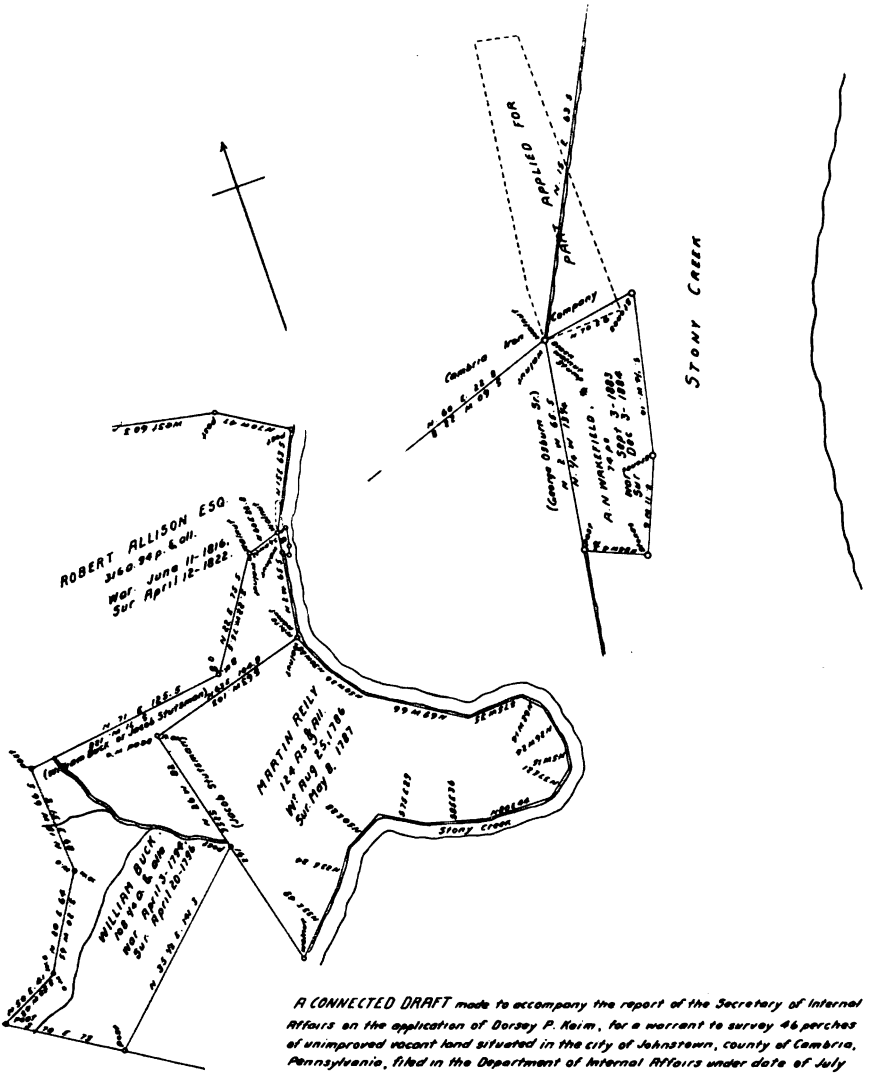

A CONNECTED DRAFT made to accompany the report of the Secretary of Internal Affairs on the application of Dorsey P. Keim, for a warrant to survey 46 perches of unimproved vacant land situated in the city of Johnstown, county of Cambria, Pennsylvania, filed in the Department of Internal Affairs under date of July 17-1912.

John H. Campbell
Chief Draftsman.

Digitized by Google

Digitized by Google

Digitized by Google

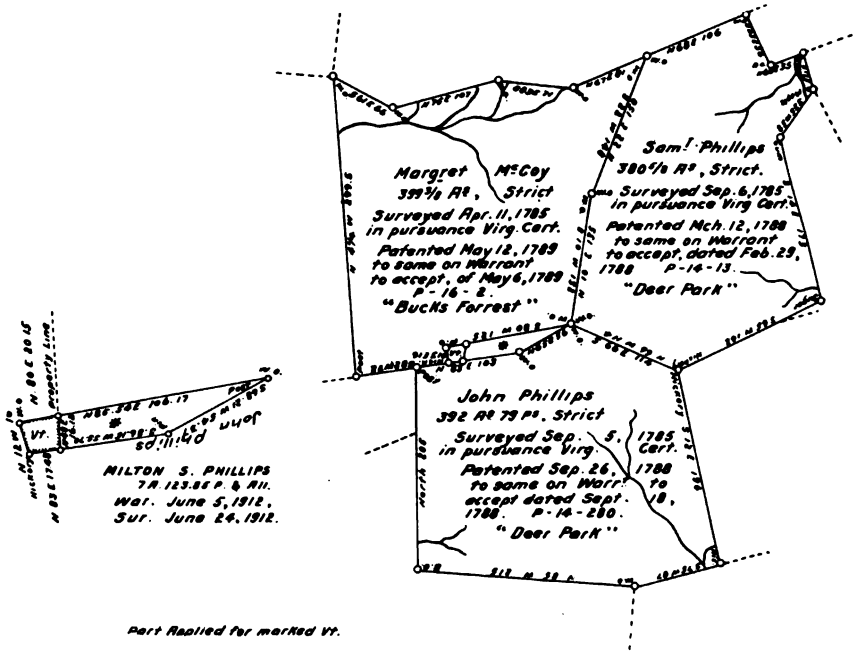

A DRAFT of a tract of land made to accompany the report of the Secretary of Internal Affairs on the application of Elizabeth F. Hekell for a warrant to survey 1.[illegible] Acres of improved vacant land situated in the township of Robison and county of Allegheny, Pa.; filed in the Department of Internal Affairs under date of June 3-1913.

John H. Campbell

Chief Draftsman.

Digitized by Google

In pursuance of the duties imposed upon the Secretary of Internal Affairs by the first section of the Act of Assembly approved May 3, 1909, I submit the following report on the question of vacancy of the land described in said application:

Upon examination of the returns of surveys on file in the Department of Internal Affairs, I find that the question of vacancy in this case depends upon the relative locations of the Margaret McCoy tract, called "Bucks Forrest," the John Phillips tract called "Deer Park," the Samuel Phillips tract also called "Deer Park," and the small tract recently patented to Milton S. Phillips on warrant dated June 5, 1912, which will more fully appear by reference to the annexed connected draft which is made a part of this report.

The Samuel Phillips and John Phillips each call for the other on a line beginning at a hickory, with a bearing of north 66 degrees west 114 perches to a white oak, said white oak being a common corner to all four of the tracts above recited. From this corner, the next line of the John Phillips to the westward bears south 65 degrees west 56 perches to a white oak, while the line of the Margaret McCoy, from the same white oak, bears south 80 degrees west 125 perches to a white oak, and the course on the corresponding line of the Milton S. Phillips, south 85 degrees, 54 minutes west 106.17 perches, leaves a distance of 18.83 perches between the northwest corner of the Milton S. Phillips and the white oak at the western end of the line south 80 degrees west 125 perches.

Returning to the white oak common to all four of the tracts shown on the connected draft, or to the northeastern corner of the Milton S. Phillips set out on a large scale, it is observed that its second line to the westward, whose bearing is south 86 degrees, 15 minutes west, along which is found the call for the John Phillips tract, extends but 55.7 perches, which does not reach the hickory corner of the Margaret McCoy by some 17 perches, which corresponds nearly with the distance given in the draft on this application, and on the western line of the Milton S. Phillips, bearing north 45 minutes east 16.12 perches. the call is for vacant, which leaves no doubt as to the question of vacancy in this case.

Taking into consideration the records on file in this department, in connection with information given in the papers filed by the applicant, and a report in the case of Milton S. Phillips, one of the adjoiners referred to above, filed by me May 24, 1912, I am of the opinion that the land applied for is vacant and direct that a warrant be issued according to the law and practice of this Department.

Respectfully submitted,

HENRY HOUCK,
Secretary of Internal Affairs.

(Seal.)
June 6, 1913.

Digitized by Google

In the matter of the application of Aliff S. Neel for warrant to survey one-half acre of improved land situated in Cumberland township, Greene county, filed in the Department of Internal Affairs, under date of May 3, 1913.

In pursuance of the duties imposed upon the Secretary of Internal Affairs by the first section of the Act of Assembly approved May 3, 1909, I submit the following report of my investigation of the question of vacancy of the land described in this application:

An examination of the records on file in this Department shows that the alleged vacancy depends upon the relative locations of the Charles Anderson warrant of September 11, 1784, and the Francis Seaton warrant of May 26, 1785, as shown on the connected map hereto attached and made a part of this report. Starting from an elm, a common corner of these two warrants, the line of the Charles Anderson bears south 85 degrees east and runs 22 perches to a hickory corner, while the Francis Seaton line bears south 84 degrees east and runs 29 perches to a hickory. These two calls for a hickory might be regarded as one and the same were it not for the difference in distance in so short a line and for the further corroborating fact that the next lines, the one on the north side of the land described in the application, being the line of the Charles Anderson, bears north 46 degrees east, 50 perches, and the other on the south side thereof, one of the lines of the Francis Seaton, bears north 36½ degrees east 50 perches, which leaves no doubt that the hickories called for at the western extremities of these lines are not one and the same, but two separate trees. This fact being thus established, the line from the hickory called for by the Francis Seaton warrant, extended on its official bearing, viz: north 84 degrees west 29 perches to the elm first referred to as a common corner of the Anderson and Seaton tracts, forms the southwestern boundary of the land applied for, and the lines south 85 degrees east 22 perches and north 46 degrees east 50 perches, of the Anderson, from the northern boundaries of the same, and the line of the Seaton tract from a post bearing south 36½ degrees west 50 perches to a hickory, completes the southern boundary and the boundary of the entire tract applied for.

From all the evidence now before me, both the records of this department and the facts stated above, I am of the opinion that the land described in said application is vacant, and I therefore direct that a warrant be issued to said applicant in conformity with the law and practice of this office.

Respectfully submitted,

HENRY HOUCK,
Secretary of Internal Affairs.

(Seal.)

June 16, 1913.

Digitized by Google

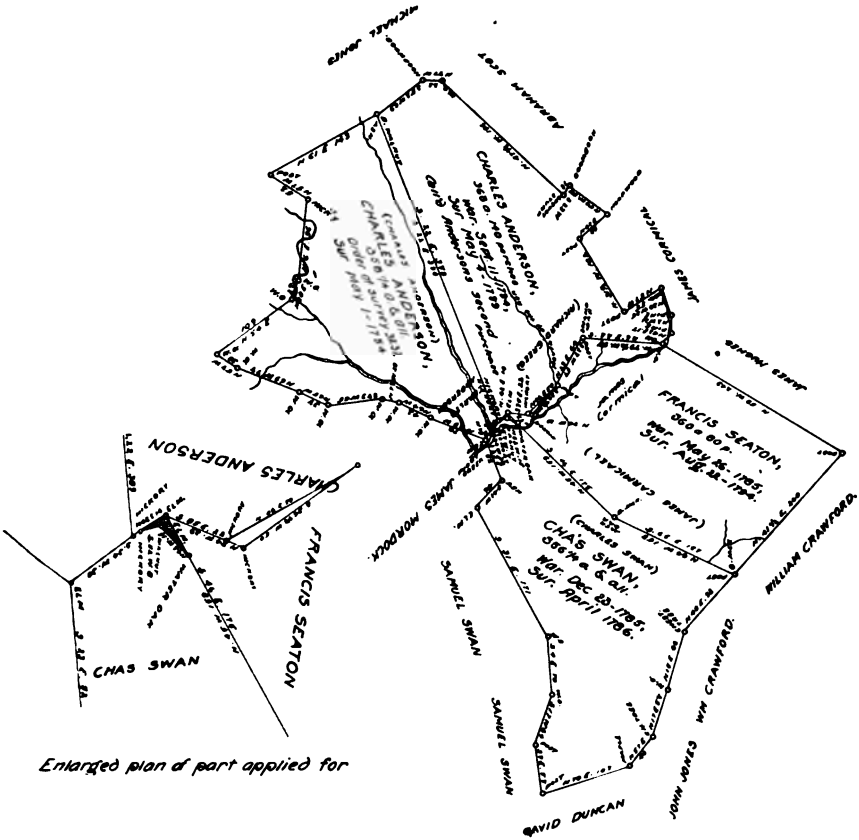

Enlarged plan of part applied for

A CONNECTED DRAFT made to accompany the report of the Secretary of Internal Affairs on the application of Allif S. Neel for a warrant to survey one acre of improved vacant land, situated in the township of Cumberland, and county of Greene, Pennsylvania, filed in the Department of Internal Affairs under date of February 16-1913.

John H. Campbell
Chief Draftsman.

Digitized by Google

Digitized by Google

Digitized by Google

JOHN TAGGART TRACT,
258 As. 68 Ps. & allowance
Wt dated Feby 11. 1794.
Sd June 27. 1806,
Pat. June 6. 1807.

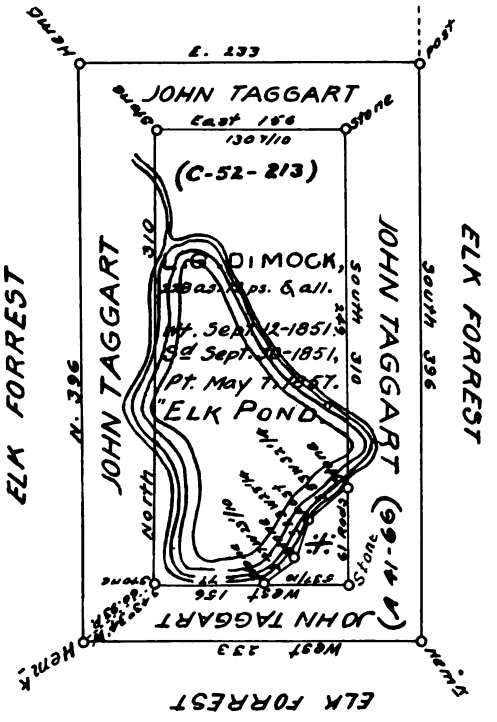

Part applied for marked #

A Draft made to accompany the report of the Secretary of Internal Affairs on the application of C.S. Hardenbergh, for a warrant to survey a tract of land containing 10 acres, and 73 perches, situated in the township of Clinton, and county of Wayne; filed in the Department of Internal Affairs, under date of July 18-1910.

J. Sutton Wall
Chief Draftsman.

Digitized by Google

In the matter of the application of Clyde S. Hardenbergh for warrant to survey ten acres and seventy-three perches of unimproved vacant land, situated in the township of Clinton and county of Wayne, filed in the Department of Internal Affairs under date of July 18, 1910.

In pursuance of the duties imposed upon the Secretary of Internal Affairs by the first section of the Act of Assembly approved May 3, 1909, I submit the following report on my examination of the question of vacancy of the land described in the above named application.

From an examination of the records on file in the Department of Internal Affairs, I find that the question of vacancy in this case depends upon the relative location of two tracts of land warranted and surveyed respectively in the names of John Taggart and L. G. Dimock, as shown on the accompanying connected draft, which is made part of this report.

The John Taggart tract, surveyed June 27, 1806, on a warrant dated February 11, 1794, is in the form of a hollow, rectangular parallelogram, bounded by interior and exterior lines parallel to each other. The return of survey on this warrant calls for Elk Forest on three of its exterior lines, and for Elk Pond Vacant, on its interior lines. It also shows Elk Pond as covering a large portion of the interior open space called vacant in the return. The bearings of the lines are given as north, south, east and west respectively. The eastern portion of the interior southern line forms the southern boundary of the alleged vacancy in this case, and the southern portion of the interior eastern line forms the eastern boundary of same alleged vacancy.

The L. G. Dimock tract surveyed September 30, 1851, on warrant dated September 12, 1851, is in the form of a rectangular parallelogram, except at its southeast corner, where a small portion is cut off and excluded from the return. The part so cut off is shown on this return as bounded on the north and west by three lines, commencing at a stone on the eastern boundary of the Dimock tract at a distance of 249 rods south from a stone at its northeastern corner, and following thence near and along the southeastern margin of Elk Pond south 53° west 32¼ rods to a post; south 23° west 28¼ rods to stone, and south 47° west 23.1 rods to a stone on the southern line of said tract, at a distance of 77 rods eastward from a stone at the southwestern corner of same tract. The part excluded from the Dimock return and bounded on the east and south by interior lines of the Taggart tract, comprises the alleged vacancy in this case.

The return of survey on the Dimock warrant calls for "Vacant" within the space excluded at its southeastern corner, and the call for "Wm. Bailey's Improvement" is also written across the lines

Digitized by Google

at that point. I have, however, failed to find any warrant or return of survey on file in this department to answer the call for William Bailey at that place.

From all the evidence now before me, as contained in the records of this department. I am of opinion that the land described in said application is vacant, and I hereby direct that a warrant be issued to survey and return the same for patenting in accordance with the law and practice of this office.

Respectfully submitted,

HENRY HOUCK,
Secretary of Internal Affairs.

(Seal.)
August 5, 1910.

A caveat was filed August 12, 1910, against the issuance of the warrant in this case, and has remained undetermined until now, when the caveator, having sold his interest to the applicant, his heirs and assigns, requests that his caveat be withdrawn. I therefore direct that the warrant be issued to survey and return the land for patenting, in accordance with the law and practice of this office.

Respectfully submitted,

HENRY HOUCK,
Secretary of Internal Affairs.

(Seal.)
July 17, 1913.

In the matter of the application of Henry S. Smoyer, of Stroudsburg, for a warrant to survey 27 acres and 120 perches of vacant, unimproved land situated in the township of Lehman and county of Pike, filed in the Department of Internal Affairs of Pennsylvania under date of August 5, 1913.

In pursuance of the duties imposed upon the Secretary of Internal Affairs by the first section of the Act of Assembly approved May 3, 1909, I submit the following report of my investigation on the question of vacancy of the land described in said application:

The question of vacancy in this case depends entirely on the relative locations of the six following named tracts of land heretofore surveyed on warrants dated respectively as below stated, a connected draft of which is herewith attached and made a part of this report, viz: Rebecca Phillips, warrant dated March 17, 1794; Rev. Thomas Barton, warrant dated July 20, 1765; William Smith, Application No. 788, patented to John S. Schoonover April 4, 1901, on warrant to accept of same date; James Kinnear, warrant dated September 1, 1792; William Wood, warrant dated September 28, 1786, and Robert Lyons, warrant dated August 9, 1848.

Digitized by Google

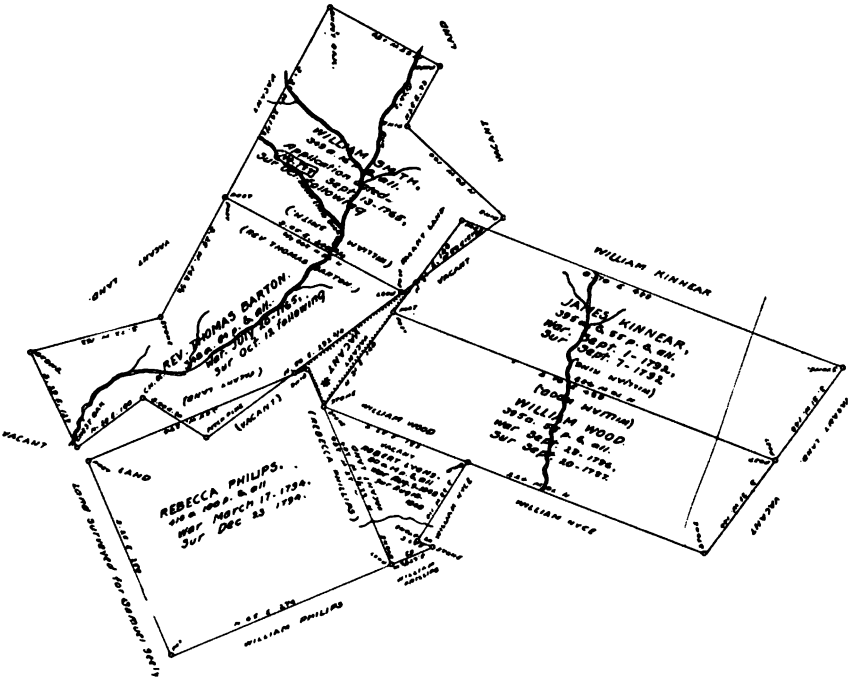

Part applied for is marked *

A CONNECTED DRAFT made to accompany the report of the Secretary of Internal Affairs on the application of Henry S. Smoyer, for a warrant to survey 27 acres, 120 perches of unimproved vacant land, situated in the county of Pike and township of Lehman, Penna. filed in the Department of Internal Affairs under date of August 4-1913.

John H. Campbell
Chief Draftsman.

Digitized by Google

Digitized by Google

After having made a connected draft of these six tracts, it was found that there were two interferences, one being that of the lapping of lines of the Rev. Thomas Barton and Rebecca Phillips tracts; the other the lapping of lines of the William Smith, James Kinnear and William Kinnear, and that I might have evidence to corroborate the connected map constructed from the original drafts on file in the Land Office Bureau of this department, the attorney for the applicant was requested to have the surveyor who constructed the draft accompanying this application, make a report, under oath, of his work on the ground. This report in form of a connected draft, with the affidavit of John L. Westbrook, duly executed by a Notary Public, was received and is hereto attached and made a part of this report. This connected draft of Mr. Westbrook is substantially the same as the one constructed in this department.

Beginning at the southwestern corner of the William Wood tract, at a stone, the western line thereof bears N. 31° east 140 perches, and the call is for vacant. Its northern line bears south 70° east 488 perches and calls for William King. This call for an adjoiner is evidently an error, as both drafts above referred to give James Kinnear as adjoining Wood. The original draft of the James Kinnear, on file in this department, calls for William Wood, and has the same bearing, distance and corners. Its western line bears north 31° east 140 perches, and calls for vacant. The western lines of these two tracts, both having the same bearing, north 31° east, complete the eastern boundary of the alleged vacancy.

The Robert Lyons warrant of August 9, 1848, which calls for Rebecca Phillips on the west and William Wood on the north, has a corner common to the William Wood and in the line of the Rebecca Phillips. Measuring the official distance given on the line of the Robert Lyons bearing north 22½° west 204 perches, from the northeastern corner of the Rebecca Phillips tract, on its line bearing north 25° west 250 perches, leaves 46 perches of the Rebecca Phillips line extending beyond the common corner of the Robert Lyons and William Wood tract and this forms a part of the southwestern boundary of the part applied for. A small portion of the northern line of the Rebecca Phillips (given on the draft accompanying this application as 16.4 perches) bearing south 65° west completes the southwestern boundary.

The Thomas Barton tract, by Mr. John L. Westbrook's draft, is located by the old stone corner on the northern line of the Rebecca Phillips tract bearing south 65° west, at a distance of 16.4 perches westward from the northeastern corner of the Rebecca Phillips, this stone having been found on the ground in November, 1900, also in July, 1913. Having located on the ground the southeastern corner of the Thomas Barton, (by scale) as 102 perches from a point where

Digitized by Google

the line bearing north 50° east intersects the line of the Rebecca Phillips bearing south 65° west at a distance of 16.4 perches from its northeasterly corner, we find that the line extended from this point on the official bearing north 50° east to its northeasterly corner, together with a part of the same line extended, being a portion of the easterly limit of the William Smith, forms the northwesterly boundary of the alleged vacancy, and both drafts call for vacant. This completes the boundaries of the part applied for.

Search has been made among the records of the Land Office for any other office right covering the land in question, but none has been found. In view of the evidence afforded by the records in this department and by the information given by John L. Westbrook, whose work on the ground is embodied in the connected draft hereto attached and made part of this report, the conclusion is justified that the land applied for in this case is vacant, and I hereby direct that a warrant be issued to the applicant in accordance with the law and practice of this office.

Respectfully submitted,

HENRY HOUCK,
Secretary of Internal Affairs.

(Seal.)

August 11, 1913.

In the matter of the application of W. Reynolds Shope for warrant to survey six acres and one hundred fifty-four perches of vacant, unimproved land situated in the township of College and county of Centre, filed in the Department of Internal Affairs under date of August 8, 1913.

In pursuance of the duties imposed on the Secretary of Internal Affairs by the first section of the Act of Assembly, approved May 3, 1909, I beg to report as follows:

By reference to a connected draft hereto attached and made part of this report, it will be seen that the question of vacancy depends upon the relative locations of the four following tracts of land, viz: Bartholomew Wister, warrant dated December 8, 1788; James Bartram, warrant dated January 18, 1773; Cornelius Deal, warrant dated August 25, 1812; and Samuel Edmiston, warrant dated May 15, 1844; which said map was constructed from the returns of surveys on these warrants, and from the notes of William A. Moore, a practical surveyor of this department, who made an investigation of the question of vacancy upon the ground under my direction, and whose report relative thereto, dated September 12, 1913, is hereto attached and made a part of this report.

The James Bartram warrant was located in the ground October 20, 1788, part of whose line bearing north 56 east forms the northern boundary of the piece applied for. The Bartholomew Wister

Digitized by Google

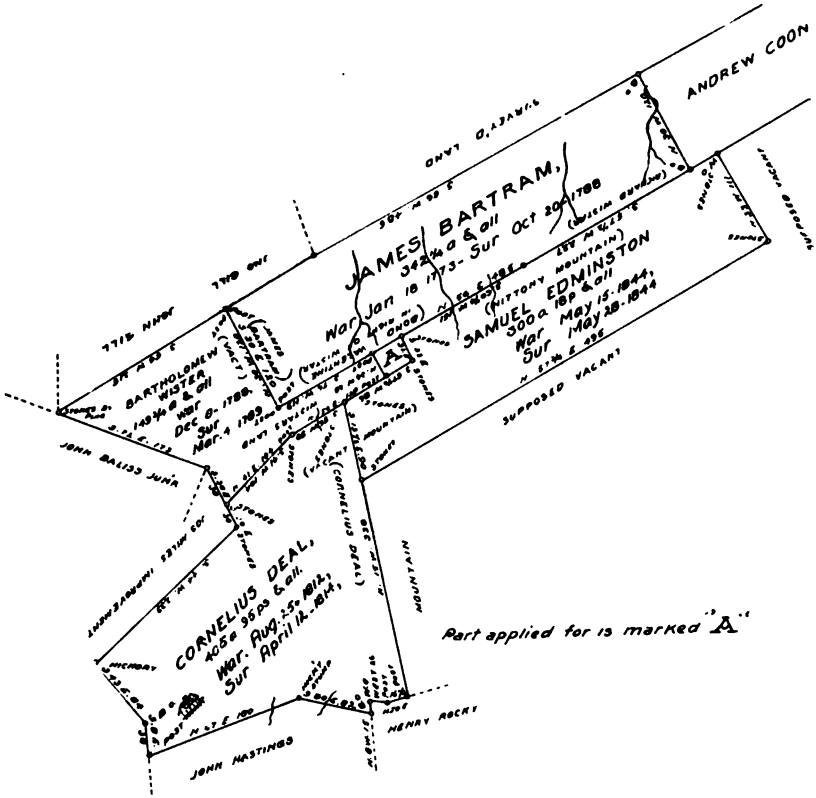

A CONNECTED DRAFT made to accompany the report of the Secretary of Internal Affairs on the application of W. Reynolds Snope, for a warrant to survey 6 acres 154 perches of unimproved vacant land, situated in the township of College and county of Centre, Penna. filed in the Department of Internal Affairs under date of August 8-1913.

John H. Campbell
Chief Draftsman.

Digitized by Google

Digitized by Google

warrant was located to the west and south, and adjoining the James Bartram on the line running north 30 west 119 perches from a post to a post. The Cornelius Deal warrant was located April 22, 1814, and calls for "Wistar's Land" on its two lines bearing south 56 west and 50 perches, and south 41 west 104 perches. The Samuel Edmiston was located May 28, 1844, and along one of its western lines bearing south 13½ east 90 perches, calls for the Cornelius Deal tract, and by dotted lines shows the extension to the westward of a part of the John Shuey who, we are informed by Mr. Moore, is the successor in title to a part of the Bartholomew Wister tract. The line of the Bartholomew Wister bearing north 56 east is but 120 perches to a post, and the sum of the distances on the Cornelius Deal and Samuel Edmiston tracts is 136 perches, or 16 perches greater. Mr. Moore, in his report, says that he finds this distance on the ground to be about 36 perches between the eastern line of the Bartholomew Wister and the western line of the Samuel Edmiston bearing south 32 degrees east 31.5 perches, and also that he found this line and its recognized corners on the ground, and also the eastern line of the Bartholomew Wister bearing north 34 west 20 perches, and its recognized corners on the ground at a distance of about 30 perches west of the western line of the Samuel Edmiston. In either case, there is an opening or vacancy between the Wister and Edmiston returns of surveys, and probably as large as is shown on the applicant's draft.

After due consideration of all the evidence contained in the records on file in this department, in the applicant's draft, and in the report of the Department surveyor, Mr. W. A. Moore, I am of the opinion that the land applied for is vacant, and I therefore direct that a warrant to survey the same be issued according to the law and practice of this office.

Respectfully submitted,

HENRY HOUCK,
Secretary of Internal Affairs.

(Seal.)
September 17, 1913.

Department of Internal Affairs of Pennsylvania,
Harrisburg, Pa., September 12, 1913.

Hon. Henry Houck,
Secretary of Internal Affairs,
Harrisburg, Pa.

Dear Sir:—In the matter of the application of W. Reynolds Shope for warrant to survey unimproved vacant land situated in the township of College and county of Center, beg to say that, pursuant to

Digitized by Google

your orders, I went on the ground where the alleged vacancy was said to exist, to make further examination to ascertain its location.

On August 11, 1913, accompanied by the applicant and a corps of men, I went on the ground and began running my survey at the southwest corner of the James Bartram tract, warrant dated January 18, 1773, surveyed October 20, 1788. A post corner is called for on the return of survey at this point. I found on the ground a stone corner with lines running northwest and northeast from it conforming to the courses given on the lines returned on the James Bartram survey. This is a corner common also to a survey in the name of Bartholomew Wister, warrant dated December 8, 1788, and surveyed March 4, 1789. These two warrants adjoin each other, the courses being identical.

Beginning at this point I then ran north 56 degrees east, with a variation of 6 degrees, and at 118.6 perches found a stone corner, this being the western corner of the alleged vacancy. This would be the eastern corner of the Barthalomew Wister, the distance of this line being returned on that survey as 119 perches. I continued on the same course and at a distance of 155.6 perches, or 37 perches northeast from the last named corner, I found an intersection of a line coming from the south, the bearing of this line being north 24 degrees west. This would be the northeastern corner of the alleged vacancy.

I then continued this line, finding a well marked line all the way for a distance of 271.2 rods to a stone corner, probably having been made for a subdivision of the James Bartram on the north. This seemed to be the end of the well marked line, and continuing on some distance I found no other marks, then returned to the last mentioned stone corner and ran south 29 degrees east, and at 6.7 perches crossed a white painted line said to have been made for the State Forestry Reservation Commission, and at 7.7 perches found old stone corner and witnesses, apparently made for the northwestern corner of the James Johnston warrant, dated August 27, 1794, surveyed November 21, 1794. I then set on the white painted line before mentioned, and ran north 61 degrees east, or the course of the James Bartram line with a variation of 5 degrees, and found a recently marked white painted line from this point clear through to the black oak, the southeast corner of the James Bartram, and to the white oak, the northeast corner of the Samuel Edmiston warrant dated May 15, 1844, surveyed May 28, 1844. A reference to the map accompanying this report and made part of same will illustrate the points named. I continued this line on along the Andrew Coon warrant dated January 8, 1775, surveyed October 20, 1788, to the location of the hickory on the southern line of the Andrew Coon and on the northern line of the James Harris warrant dated March 27,

Digitized by Google

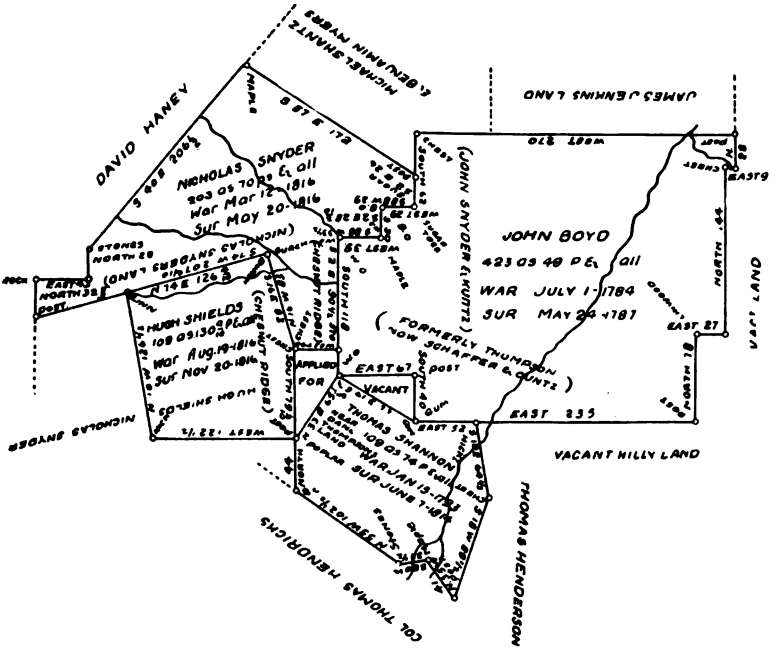

A CONNECTED DRAFT made to accompany the report of the Secretary of Internal Affairs on the application of John Snodgrass for a warrant to survey 13 acres 56 perches of unimproved vacant land situated in the township of Fairfield and county of Westmoreland Pennsylvania filed in the Department of Internal Affairs under date of October 9 - 1913

John H Campbell
Chief Draftsman

Digitized by Google

Digitized by Google

Digitized by Google

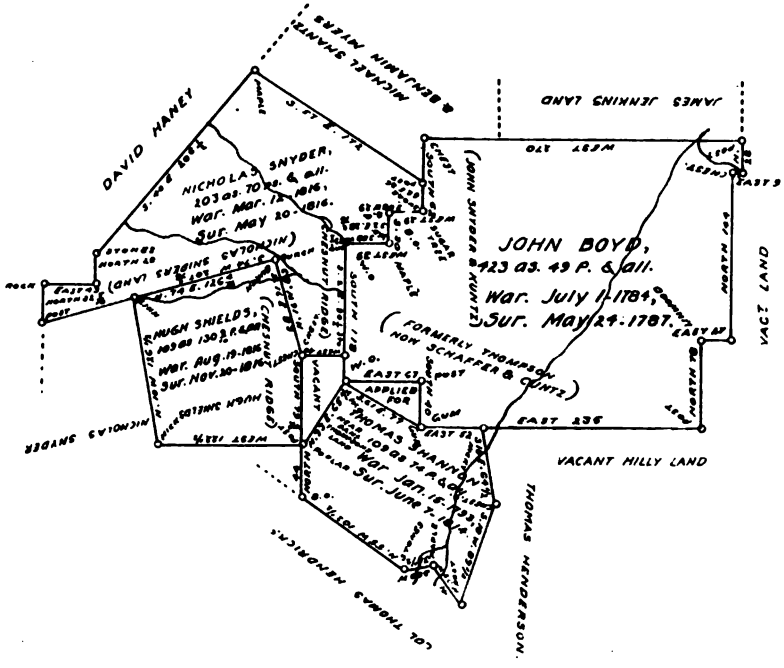

A CONNECTED DRAFT made to accompany the report of the Secretary of Internal Affairs on the application of John Snodgrass for a warrant to survey 8 acres, 60 perches of unimproved vacant land situated in the township of Fairfield and county of Westmoreland Pennsylvania, filed in the Department of Internal Affairs under date of October 9-1913.

John H. Campbell
Chief Draftsman.

Digitized by Google

1805, surveyed June 19, 1806. The hickory is gone; being on the edge of a road and open ground, nothing remains to show the exact location of this corner. Then, going to the most eastern corner of the Andrew Coon warrant, I ran the official bearing, with the variation of 5 degrees, said course being south 45 degrees west, and at about the official distance, 124 rods, came to the point which I have already designated as being the location of the hickory. The intersection of these two lines determined the location of the hickory, and there is no doubt that it was at the point above named. This seems to determine the location of the Bartram and the Bartholomew Wister surveys.

The next survey to be taken into account in this application is the Samuel Edmiston, which has been heretofore referred to in this report. Its northern line is the line already mentioned as having been run and is continguous to the southern line of the James Bartram, so far as they adjoin. The Cornelius Deal warrant dated August 25, 1812, and surveyed April 22, 1814, calls for and adjoins the aforementioned Bartholomew Wister tract, it having lines, courses and distances in common with the Wister so far as it extends. Along the southern line of the Bartholomew Wister, from the post corner of the Wister and in a line bearing north 56 degrees east, the Cornelius Deal survey extends for a distance of 50 rods, and there corners at a stone, being the northeastern corner of the Cornelius Deal and the northwestern corner of the Samuel Edmiston. Then the Samuel Edmiston continues in the same course and along the Bartholomew Wister and also along the southern line of the alleged vacancy, its distance being, from the last mentioned stone corner 86 perches to a stone corner. The distance on the ground, however, of the Deal and Edmiston surveys along the line of the Bartholomew Wister tract, showed an excess of about 20 perches over that given in the surveys. I can give no reason for this excess, but the corners are well defined on the ground. The Samuel Edmiston return of survey then shows the line to run from this stone corner north 32 degrees west 31.5 perches along the eastern side of the alleged vacancy to a stone corner. This line I found on the ground, well marked, and believe it to have been made for the Samuel Edmiston survey.

This would leave a vacancy lying between the Bartholomew Wister on the west, the Samuel Edmiston on the south and east, and the James Bartram on the north as alleged in the application of W. Reynolds Shope.

I made further examinations of the lines in the immediate neighborhood in order to arrive at this conclusion, about which it is not necessary to go into detail. I also made examinations of the records

Digitized by Google

of deeds of the passing of title to the lands in this immediate neighborhood, and they further corroborate the conclusions arrived at.

I, therefore, beg to report to you that from the examinations made on the ground and of the records on file in the court house at Bellefonte, I believe the vacancy to exist as alleged in the application.

Respectfully yours,

W. A. MOORE,
Surveyor.

In the matter of the application of John Snodgrass for warrant to survey 13 acres and 56 perches of unimproved, vacant land, situated in Fairfield township, Westmoreland county, filed in the Department of Internal Affairs under date of October 9, 1913.

In pursuance of the duties imposed upon the Secretary of Internal Affairs by the first section of the Act of Assembly approved May 3, 1909, I submit the following report of my investigation of the question of vacancy of the land described in said application:

By reference to the connected map hereto attached and made part of this report, it will be seen that the question of vacancy of the tract applied for depends, in a large measure, on the relative locations and calls for adjoiners of the four following named tracts: Hugh Shields, Nicholas Snider, John Boyd and Thomas Shannon.

By construction, the poplar corner of the Thomas Shannon and the post at the southeast corner of the Hugh Shields are found to be one and the same. The Thomas Shannon and the John Boyd have a common corner, a white oak, and the northwesterly line of the Shannon, bearing north 33 degrees east 65½ perches from the poplar to the white oak, the common corners just referred to, forms the southerly boundary of the tract applied for. The call of the Shannon along this line is for "Chestnut Ridge," which is evidence that the surveyor knew of no owner or office right for this land when he made his survey. The extreme western line of the John Boyd survey, part of which forms the eastern boundary of the part applied for, bears due north 118 perches from the white oak, the common corner of the Shannon and Boyd, referred to above, to another white oak which is common to the Boyd and Snider tracts, while the line of the Snider tract, from the white oak along the Boyd line, is but 90½ perches, leaving a difference of 27½ perches. The southern line of the Nicholas Snider, bearing due west 40 perches from the terminus of the due south line measuring 90½ perches, to the chestnut, the common corner of the Snider and Hugh Shields, forms the northern boundary of the tract applied for, and calls for Hugh Shields, but this call was evidently intended for the land which is contained in the Hugh Shields tract, as shown on the connected draft hereto at-

Digitized by Google

tached. The Hugh Shields and Nicholas Snyder have two common corners at the extremities of a common line bearing south 16 degrees east 83 perches from a birch to a chestnut, and the line of the Hugh Shields from the chestnut, bearing due south 79.6 perches to a post, the poplar of the Thomas Shannon tract, forms the western boundary of the tract applied for. The call on this line is for "Near Danl. Thompson land," which leads us to think that the surveyor believed that other land lay between the Shields and that which he supposed belonged to Daniel Thompson, which would be the land now applied for.

A thorough search among the records of the Land Office fails to disclose any office right, warrant, survey, or patent, for the land described in the application, and in consideration of all the facts contained in said application and among the records of the Land Office, I am of the opinion that the land described in said application is vacant, and hereby direct that a warrant to survey said land be granted to the applicant, in accordance with the law and the practice of this Department.

Respectfully submitted,

HENRY HOUCK,
Secretary of Internal Affairs.

(Seal.)
October 14, 1913.

In the matter of the application of John Snodgrass for warrant to survey eight acres and sixty perches of unimproved vacant land, situated in Fairfield township, Westmoreland county, filed in the Department of Internal Affairs under date of October 9, 1913.

In pursuance of the duties imposed upon the Secretary of Internal Affairs by the first section of the Act of Assembly approved May 3, 1909, I submit the following report of my investigation of the question of vacancy of the land described in said application:

By reference to the connected draft hereto attached and made part of this report, it will be seen that the question of vacancy of the tract applied for by Mr. Snodgrass depends upon the relative location and calls of the Thomas Shannon and the John Boyd tracts.

One of the southern lines of the John Boyd tract, bearing east 67 perches from a white oak to a post, forms the northern boundary of the part applied for and another line immediately following and bearing south 40 perches from a post to a gun, forms the eastern boundary. The John Boyd was surveyed May 24, 1787, and the surveyor's return calls for "Vacant hilly land."

The return of survey of the Thomas Shannon warrant, which was made June 7, 1814, calls on the two northerly boundary lines be-

Digitized by Google

ginning at a white oak, thence bearing south 61 degrees east 77 perches to a gun, and east 52 perches to a hickory, for "Formerly Thompon now Schaffer and Cuntz," which is evidently erroneous, or refers to subsequent owners, not warrantees or patentees, as the John Boyd was, in part, located along the line bearing due east 52 perches from the gum, a corner of the John Boyd, which is recognized by the Thomas Shannon. The first of the above mentioned lines of the Thomas Shannon forms the southern boundary of the alleged vacancy.

After a careful search among the records on file in this department, no other office right can be found to cover the tract applied for. In consideration of all the facts set forth in the application, and the evidence to be found among the records of the Land Office, I am of the opinion that the land applied for in this case is vacant, and I hereby direct that a warrant be granted to the applicant, subject to the law and rules of this department.

Respectfully submitted,

HENRY HOUCK,
Secretary of Internal Affairs.

(Seal.)
October 14, 1913.

RECENT LEGISLATION.

The last Legislature passed the following Act to regulate the survey, appraisal and patenting of lands in the beds of navigable rivers or streams, etc.:

No. 382.

AN ACT

Authorizing and regulating the survey, appraisal, and patenting of lands in beds of navigable rivers or streams, permitted by the government of the United States to be abandoned and filled as no longer of use for ordinary purposes of navigation.

Rivers or streams, navigable.

Improvement of main channels.

Abandon and filling up of parts.

Section 1. Be it enacted, &c., That whenever, to promote sanitation, prevent floods, improve navigation, or for other purposes, the Government of the United States, by its proper officers or by act of Congress, shall authorize the widening, straightening, or improvement of the main channel of any navigable river or stream, under agreement with the owners of any land to be taken for any of the purposes aforesaid, and shall permit the abandonment and filling up of other parts of such river or stream, which may thereby be no longer useful for the ordinary purposes of navigation, the Secretary of Internal Affairs is hereby authorized, on behalf of the Commonwealth, to

Digitized by Google

survey, appraise, and patent so much of the bed of such river or stream, below low-water mark, as shall be no longer useful for the ordinary purposes of navigation and shall be so abandoned.

Survey, appraisal and patent.

Section 2. Any such land shall thereafter, upon application, be surveyed, appraised, and patented in the same manner as other vacant or unappropriated land may now by law be surveyed, appraised, and patented; any preference in granting any such patent shall be given to applications of owners of the land abutting the portion of the bed of such river or stream as shall be subject to patent, and due allowance shall be made, in fixing the price thereof, for the value of the land taken from or voluntarily surrendered by the owners for the purpose of widening, straightening, or improving the main channel of such river or stream, as aforesaid.

Applications.

Preference.

Price.

Section 3. In patenting land to abutting land owners, as provided in section two of this act, the patent or patents may issue in accordance with any agreement entered into by all such land owners providing for an allotment of the land abandoned and subject to patent.

Agreement of land owners.

Section 4. The evidence that any part of such river or stream has ceased to be useful for the ordinary purposes of navigation, and is the subject of warrant, survey, and patent, shall be a certified copy of any act of Congress which may be passed in relation thereto, and a copy of any agreement entered into between the United States of America and such owners of the land, accompanied by proper plans showing the land to be taken, the river or stream as widened, straightened, or improved, and the portion of such river or stream which is to be abandoned, which copy of such agreement and which plans shall be certified, under the hand and seal of the Secrteary of War, and filed in the office of the Secretary of Internal Affairs of this Commonwealth.

Evidence that part of stream is subject of warrant, survey, and patent.

Filing.

Section 5. The applicant for any patent shall file with the Secretary of Internal Affairs the application, together with an affidavit setting forth the ownership, legal or equitable, of the land or lands abutting the portion of the river or stream which has ceased to be useful for the ordinary purposes of navigation, and is to be abandoned, showing, as far as possible the legal or equitable title to low-water mark, together with a short abstract of such title from the Commonwealth. Such affidavit shall also set forth that the applicant has served upon the owners of land or lands abutting the portion of the stream which is to be thus abandoned, a notice that this application is to be made at a time certain, not less than ten days from the service of such notice; a copy of which notice shall be at-

Filing of affidavit.

Title.

Service of notices

Digitized by Google

Application by a corporation.

tached to such affidavit. If the application is made by a corporation, it may be made and the affidavit taken by any principal officer thereof, duly authorized thereto. After hearing of any application, the proper officers of the Land Department of the Commonwealth are authorized and empowered to issue a patent, including the land underlying the part of the river so to be abandoned, to the owner or owners of the land abutting the part of such river so to be abandoned, or to the vendees or assignees of such owner or owners as their interest may be, whether such owners, vendees, or assignees are applicants or not, if they appear and show proper cause why such patent should be issued to them; but if such owners, vendees, or assignees do not file an application, or do not appear and claim that such patent should be granted to them, then such patent shall be issued to any other applicant who may be entitled to the same under the provisions of this statute and the laws of this Commonwealth.

Issue of patent.

Repeal.

Section 6. All acts or parts of acts, general, local, or special, in so far as they are inconsistent with this act, are repealed.

APPROVED—The 27th day of June, A. D. 1913.

JOHN K. TENER.

The foregoing is a true and correct copy of the Act of the General Assembly, No. 382.

ROBERT McAFEE.
Secretary of the Commonwealth.

CANCELLATION OF LAND OFFICE LIENS AND MORTGAGES

Two Acts of Assembly were passed authorizing the granting of patients to delinquent land holders on payment of office fees, and the execution of mortgages by the patentees in favor of the Commonwealth, as security for the payment of purchase money and interest due on such lands, one dated April 4, 1805, and the other dated March 1, 1811.

The provisions of those Acts, so far as related to the granting of patents on liens and mortgages, were subsequently extended, with certain modifications, for a number of years and resulted in the issuance of nine hundred and eighty-eight patents, under the above named conditions (not including those issued on settlement in full, under other laws, during the same time), on which liens and mortgages remain uncancelled to the number of seventy-two.

In view of the fact that the cancellation of Land Office liens for unpaid purchase money and fees due the Commonwealth on unpatented lands had already been authorized by law, on payment of

Digitized by Google

the uniform sum of fifteen dollars in each case, the Legislature deemed it just and equitable to extend similar provisions to the cancellation of liens and mortgages on patented lands entered of record in the Department of Internal Affairs, and in the respective counties where such lands are located, as set forth in the following Act of Assembly:

AN ACT

Providing for the cancellation of certain liens, bonds, and mortgages, now held by the Department of Internal Affairs for unpaid purchase money and interest on lands for which patents have been issued, and which remain unsatisfied on the lien docket and other records of that department; and providing for the forwarding by the Secretary of Internal Affairs of certified statements of the cancellation to the respective counties affected, that such statements may be recorded in the counties where the land lies; and that the record thereof or certified copies thereof shall be evidence where the said certified statement would be evidence.

Section 1. Be it enacted, &c., That the Secretary of Internal Affairs is hereby authorized to cancel any and all liens, bonds, and mortgages, now held by said department against lands of this Commonwealth for unpaid purchase money and interest thereon, on which patents have been issued, and made proper entry of satisfaction on the lien docket and mortgage book, and other records of said department, on receipt of the sum of fifteen dollars, covering lien docket and recording fees, for each tract of land found entered on said lien docket and so released.

Department of Internal Affairs.

Cancellation of certain liens.

Section 2. The Secretary of Internal Affairs shall also forward a certified statement of the cancellation of any of said liens to the prothonotary's office of the county or counties in which they are found entered under the provisions of the act of Assembly of May twentieth, one thousand eight hundred and sixty-four, and the supplement thereto, approved April fourth, one thousand eight hundred and sixty-eight, to the end that proper entry and satisfaction may be made in the records of that office, under the provisions of this act: Provided also, That said certified statement may be recorded in the office for recording deeds in the county where the land lies, and the record thereof or duly certified copies thereof shall be evidence in all cases where any certified statement of such cancellation would be evidence.

Certified statement.

Proviso.

Record as evidence.

APPROVED—The 29th day of April, A. D. 1911.
JOHN K. TENER.

The foregoing is a true and correct copy of the act of the General Assembly No. 100.

ROBERT McAFEE.
Secretary of the Commonwealth.

Blank application forms have been prepared in conformity with above Act, which will be furnished to applicants on request.

Digitized by Google

OUTLINE OF PROCEDURE UNDER PROVISIONS OF THE ACT OF MAY 3, 1909, AND OTHER EXISTING LAWS.

For the information of persons interested in applications for vacant land in this Commonwealth, the following outline of procedure under the provisions of the Act of May 3, 1909, is herewith given:

Blank forms for applications for warrants to survey both improved and unimproved vacant lands and vacant islands are furnished to applicants on request. Efforts have been made to render the blanks intelligible and footnotes of instructions for filling will be found printed thereon.

The names of warrantee adjoiners should be given by the applicant in the places indicated on the blanks, as the Department of Internal Affairs contains no records of owners of lands in this State subsequent to the granting of warrants and patents. The titles of subsequent owners are matters of record in the counties where the lands are located.

A draft of the land applied for is required to be given on the third page of the application blank, and it is found best to have the draft made by a competent draftsman from actual survey notes. The draft should give the names and location of warrantee adjoiners.

In applications for improved vacant land the witness should give the date of first improvement when possible for the purpose of enabling the Department to compute interest due on the purchase money. When the date of improvement is not given in the application, the Department is compelled by law to charge interest on lands within the purchase of 1768 from the Indians, from the first day of March, 1770, less seven years for the period of the War of the American Revolution, and within previous purchase, from the first day of March, 1775, at the rate of three per cent. per annum, the purchase price being 26 2-3 cents per acre, except for lands situated within the so-called "Seventeen Townships" of Luzerne county, now in the counties of Luzerne, Wyoming and Bradford, which were surveyed under direction of Commissioners into four classes, the first, second and third class being chargeable with interest on the unpaid portion of purchase money at the rate of two per cent. per annum, and the fourth class at the rate of six per cent. per annum, the purchase price fixed by the Commissioners being two dollars per acre for first class, $1.20 per acre for second class, fifty cents per acre for third class, and eight and three-fourth cents per acre for fourth class lands.

On improved lands lying north and west of the Ohio and Allegheny rivers and Conewango creek, within the purchase of 1784, interest is chargeable at the rate of three and one-half per cent. per

Digitized by Google

annum, from April 3, 1797, to date of application, when the date of first improvement cannot be given, the purchase price being twenty cents per acre.

On improved lands within the purchase of 1784, east of the Allegheny river and Conewango creek, interest is chargeable at the rate of three per cent. per annum from date of first improvement, the purchase price being 26 2-3 cents per acre, except such lands as have been settled on agreeably to the Act of April 3, 1792, between the 3rd of April, 1792, and the 1st of September, 1817.

The territory embraced within the so-called "Erie Triangle," containing 202,287 acres, now comprising a large part of Erie county, was conveyed to the State of Pennsylvania by a deed dated March 3, 1792, from the United States Government, signed by George Washington, President, and Thomas Jefferson, Secretary of State, for the consideration of $151,640.25, or at the rate of 75 cents an acre. This purchase having been completed before the passage of the Act of April 3, 1792, the lands within the Erie Triangle became subject to pre-emption and sale under the provisions of that Act, except the "Erie Reserve," which now embraces the city of Erie. The inlots and outlots of the "Erie Reserve" were laid out and sold at commissioners' sales under the provisions of the Act of April 18, 1795, and subsequent Acts, interest on unpaid portions of purchase money on such lots being now chargeable at the rate of two per cent. per annum from date of sale when not found entered on the lien docket.

The reserve tracts adjoining the towns of Erie, Franklin, Warren and Waterford were surveyed and sold by Commissioners under the provisions of the Act of April 11, 1799. This Act prescribes a minimum price per acre and terms of sale. Two other reservations were made by an Act of Assembly passed March 12, 1783, which provided for the surveying and sale of what are known as the "Depreciation Lands," lying north and west of the Ohio and Allegheny rivers. This Act also directed the reservation, for the use of the State, of three thousand acres on the Allegheny and Ohio rivers, opposite Fort Pitt, since known as the "Allegheny Reserve," now Allegheny City, and three thousand acres on the Ohio river and on both sides of Beaver creek, including Fort McIntosh, since known as the "Beaver Reserve," on which the towns of Beaver and Rochester are now located.

A large portion of the "Beaver Reserve" was laid out into town and outlots under provisions of the Act of Assembly of September 28, 1791, which Act also prescribed their manner of sale by Commissioners appointed by the Governor. They were sold at public auction between the years 1793 and 1835, on terms prescribed by said Act of Assembly and subsequent Acts.

Digitized by Google

The "Allegheny Reserve" was surveyed into town and outlots in 1788, under an order of the Supreme Executive Council of Pennsylvania, dated September 11, 1787, and sold at public auction in much the same manner as the "Beaver Reserve" lots.

The Act of Assembly of 1791 authorized the Governor to make conveyances, and the records of the Department of Internal Affairs contain evidence that many patents were issued for lots which were sold, but in most cases no records of such patents are found in this Department, nor at the respective county seats where they could have been recorded. It is, therefore, not certainly known what became of the patents after they were issued and forwarded from the Land Office, so far as this Department is aware. Frequent requests for copies of those patents are received, which we, of course, cannot furnish.

The several Proprietary Manors were excluded from the ordinary sale of lands on warrants and the deputy surveyors were prohibited from executing such warrants for individuals, within the manors already located. They were surveyed and set apart for the private use of the proprietaries and were sold by them on special terms and conditions. The Manor lands duly surveyed and returned to the Proprietaries on or before the fourth day of July, 1776, were reserved to them by the "Divesting Act" of June 28, 1779, all other unappropriated public lands becoming vested in the Commonwealth under that Act. By the same Act, arrearages of purchase money, except on parts of Manors, were made payable to the Commonwealth.

Our grateful appreciation is due our early lawmakers for their generosity in recognizing the patriotic services of our pioneer citizens by liberal grants of the public domain to officers and soldiers for military services, and to academies, colleges and churches for the advancement of the educational and spiritual welfare of our people, and to numerous private citizens for other appropriate reasons as shown in our statute books and the records of this Department.

After an application has been received in the Department of Internal Affairs, it becomes the duty of the Secretary of Internal Affairs to make an investigation and file a report on the question of vacancy of the land described in the application. Should he not be able to determine the question satisfactorily from the records on file and the information contained in the application, he may cause surveys to be made on the ground at the expense of the State, for the purpose of obtaining additional information for his investigation and report. After the report of the Secretary is filed, it becomes the duty of the Department to notify the applicant of his decision in the case. If the report of the Secretary is favorable to the granting of a warrant, it is then in order for the Department to publish a notice

Digitized by Google

of the filing of the application for three succesive weeks in a newspaper of the county, nearest the location of the land, at the expense of the State.

If the land is unimproved, the law requires that it be offered to the State Forestry Reservation Commission for forestry purposes. If they notify the Department of their desire to take the land for forestry purposes, it is then conveyed to that Commission in the usual manner, free of charge. In case the Commission declines to take the land for forestry purposes, appraisers are appointed to determine its value per acre. The report of the appraisers forms a basis for computation of the whole amount of purchase money due on the tract. It then becomes the duty of the Department to notify the applicant of the amount of purchase money due under the appraisement, with five dollars added for warrant fee. The applicant has ninety days in which to make payment after the date of the filing of the appraisers' report, in case he desires to obtain title from the State for the land.

Upon receipt of the purchase money and warrant fee by the Department on applications for either improved or unimproved vacant land, a warrant will be issued in the name of the applicant, directed to the County Surveyor of the county in which the land is located, and on a return of a draft of the land by the County Surveyor to the Department, and its acceptance, a patent will be issued on the same upon receipt of ten dollars patent fee in case the tract contains more than five acres and five dollars in case the tract contains five acres or less: Provided, That no caveat is filed in the meantime against the issuance of a warrant or granting of a patent on the same.

When a caveat is filed and recorded, all other proceedings in the case are stopped until it is disposed of by the Board of Property. A caveat does not bar the issuance of a patent for a longer period than two years in case no citation is issued before that time to bring the matter before the Board of Property for its determination.

VACANT ISLANDS.

Islands in navigable rivers of this State were never subject to the ordinary modes of disposing of public lands, either under the Proprietaries or the Commonwealth, but since the provisions of the Acts of both 1905 and 1909 relating to applications and granting of titles for unimproved lands are nearly identical with the modes of procedure under older laws for vacant islands, it has been deemed advisable to subject applications for vacant islands to the same manner of investigation regarding the question of vacancy as is now

Digitized by Google

practiced by this Department in case of other vacant lands under the Act of 1909. The rules and regulations of this Department for advertising applications, the ascertainment of value by appraisement, the granting of warrants and patents are exactly the same in both cases, with the exception that the law governing islands fixes a minimum price of eight dollars per acre, which must be regarded by the appraisers.

Investigations of applications for vacant islands are found difficult in many cases by reason of changes in form and size, brought about in the course of time by natural causes. Old descriptions are hard to identify as to location and reference points, under present conditions. The names of shore owners, where such were given in the older applications, are now, in many cases, unknown to present inhabitants of the region where the islands are located. In some cases the names of islands have been changed, which adds to the confusion of unintelligible descriptions. Old islands have been washed away and many new ones have been formed during the last hundred years, as clearly indicated by maps on file in this Department. The practice of this office now requires the location of imperishable shore marks to be given in the applications, where possible, in addition to names of shore owners, for assistance in future identification when needed.

EXCESS SURVEYS.

Excess surveys are those in which the area returned by the County Surveyors is in excess of the quantity called for in the warrant. The law requires the payment of purchase money on the excess area, at the rate called for in the warrant, with interest at same rate, if any there be, before a patent can issue.

SHORTAGE IN QUANTITY.

In preparing applications for vacant land it is advisable for the applicant to have the lines run and the area ascertained by a competent surveyor, in order to avoid much loss in quantity when the return is made by the County Surveyor on the warrant, for the reason that purchase money cannot be refunded by the Department of Internal Affairs on deficiency in quantity after the granting of the warrant, since the whole of the purchase money must be remitted to the State Treasury as prerequisite to the issuance of the warrant, from whence it cannot be withdrawn without a special Act of the Legislature.

Digitized by Google

DEFINITIONS AND RULES RELATING TO LAND SURVEYS IN PENNSYLVANIA.

In making land surveys in Pennsylvania the lineal units of measurement used are the rod, equal to sixteen and a half lineal feet, and the foot equal to twelve lineal inches. The rod is used as the unit of measurement for farm or tract lines in the rural districts and the foot is used as the unit for measurement of property lines in towns and cities.

The perch is equal to one square rod, or 272¼ square feet. In computing areas of land the acre is used as a unit of quantity, equal to 160 perches or square rods, and is sometimes called an acre, "strict measure." The fractional parts of an acre are expressed in perches or decimal parts of an acre. This form of acre is used in computing the area of islands by this Department, and in the usual conveyancing of lands between individuals.

In computing areas of public or State lands, the law permits a deduction of six per cent. for roads, etc., called an "allowance," so that the land office acre consists of 169.6 perches or square rods, which should be observed by county surveyors in preparing their returns on land office warrants for transmittal to the Department of Internal Affairs. In tabulation of surveys the usual method of reducing perches to land office acres is to divide the perches by 169.6, and the remaining perches by 106, which gives the area in acres and perches, and an allowance of six per cent. The fractional part of an acre is sometimes given in decimal form instead of perches.

WHAT HAS BEEN ACCOMPLISHED SINCE THE PASSAGE OF THE WEIGHT AND MEASURE ACT OF MAY, 11, 1911.

When the Bureau of Standards organized in 1911 there were but seventeen of the various commodities that had a legal standard weight. The Commodities Act, known as No. 445, passed by the Legislature of 1913, fixed a legal standard for eighty-seven commodities.

During the year 1913 there were reported to tht Bureau of Standards 201,501 inspections of weighing and measuring devices. 31,986 of those devices were found to be incorrect. 7,310 were adjusted to meet the requirements of the standard as provided by the State. 24,676 were found in such a condition that they could not be adjusted and were confiscated by the Inspectors, thus preventing their further use in weighing or measuring commodities, thereby protecting the consumer in his purchases.

Digitized by Google

In comparing the weight and measure conditions as they existed two years ago with the conditions as they exist now we find a decided improvement. At that time there were no official inspections of weights and measures. The consumers were compelled to accept the commodity from the dealer regardless of any deficiency which might exist in weight or measure. To complain of the injustice of the use of faulty scales, weights or measures would receive little or no attention, as the dealer knew there was no fixed standard by which he could be compelled to give the quantity which the consumer paid for. The consumer had but one redress—he could prosecute the offender for short weight or measure, but when the case came before the courts he found he was unable to substantiate the charges for the reason that he had no standard to test the commodity which he purchased. Thus, through lack of evidence, he failed to secure a conviction and was compelled to pay the costs of prosecution.

Under the present conditions, when a purchaser discovers that he has been short-weighted, he notifies the sealer who will immediately begin an investigation, and if he finds that the purchaser has been given short weight or measure, he institutes proceedings without any expense to the consumer.

A great writer in one of his works expresses himself in the following language: "Mortality is a necessity of social life." If the morals of man in his social intercourse with society are to be the standard by which he is to be judged, why should he not be judged by the same standard in his business life? The relation of human being to each other is organic and the conducting of their business should be regulated in such a way that their moral standing should be above suspicion. The practice of giving short weight and measure is not always intentional on the part of the dealer, but the results of this practice mean just as great a loss to the purchaser as though it was a deliberate act. There is a moral obligation which requires the honest cooperation of business men, whether the evil be intentional or not, to assist in its elimination from the business life of our State. This can be done only by being willing at all times to assist the official inspector to carry out the work of inspection. "The object of every weight and measure law is the establishment of uniformity of standards and the general protection to the consumer in his dealings with the merchant as well as the protection of the legitimate dealer against the fraudulent practices of the illegitimate one. These laws should be so enforced as to secure the largest possible protection to the consumer and legitimate dealer with the least possible hardship to either of them. Common sense should take the place of theory and an equitable enforcement of the law between buyer and seller should be the result."

Digitized by Google

The following Acts of Assembly regulating the inspection of scales, weights and measures, and the sale of commodities, were passed by the Legislature of 1913:

No. 444.

AN ACT

To amend an act, approved the eleventh day of May, one thousand nine hundred and eleven, entitled "An act to provide for the appointment of county and city inspectors of weights and measures; providing for their compensation and expenses; prescribing their duties; prohibiting vendors from giving false or insufficient weights; and fixing the penalties for the violation of the provisions hereof."

Weights and measures.

Section 1. Be it enacted, &c., That the first section of an act, approved the eleventh day of May, one thousand nine hundred and eleven, entitled "An act to provide for the appointment of county and city inspectors of weights and measures; providing for their compensation and expenses; prescribing their duties; prohibiting vendors from giving false or insufficient weights; and fixing the penalties for the violation of the provisions hereof," which reads as follows:—

Section 1, act of May 11, 1911, cited for amendment.

"Section 1. Be it enacted, &c., That the several boards of county commissioners and the mayors of the several cities of the Commonwealth may, and are hereby authorized to, appoint such numbers of competent persons as inspectors of weights and measures as they may deem proper to protect the public from the use of false weights and measures, and whose duties it shall be to faithfully enforce and execute the laws of the Commonwealth, now in existence or which may be hereafter enacted, with reference to weights and measures: Provided, That the county inspectors of weights and measures shall have no authority to inspect weights and measures in cities, or to execute the laws of the Commonwealth in regard to the same, or the ordinances of municipalities as they apply to cities, within limits of their respective counties. Neither shall the city inspectors have any jurisdiction outside of their respective cities.

The compensation and expenses of such county inspectors shall be fixed by the respective boards of county commissioners, and paid by appropriations directly from the proper county treasuries; and the compensation of city inspectors shall be fixed by ordinance. Such compensation and allowances for expenses shall be paid by appropriations made from the respective city treasuries," is amended to read as follows:—

Inspectors.

Section 1. Be it enacted, &c., That the mayors of cities of the second and third class, and the several boards of county commissioners, shall, respectively, appoint one or more competent persons as inspectors

Digitized by Google

of weights and measures, in the respective county or city, whose salary shall not be less than one thousand dollars per annum, to be paid out of the respective revenues of such county or city: Provided, however, That the payment of a minimum salary shall not apply to counties having a population of fifteen thousand or less. In addition to the salary provided by law, the said county and city inspectors shall be entitled to receive the actual expenses incurred by them personally in performing the duties of their office; such as, transportation, hotel, livery, telephone, telegraph, and postal charges, to be paid by the boards of county commissioners of their respective counties, on bills itemized and properly sworn to: Provided, however, That nothing in this act shall be construed to prevent two or more counties, or any county and city, from combining the whole or any part of their districts, as may be agreed upon by the board of county commissioners and mayors of cities, with one set of standards and one inspector, upon the written consent of the chief of the bureau of standards. Provided further, In cities of the first class the inspectors shall be appointed by the county commissioners of the county in which the said city may be located. Any inspector appointed in pursuance of an agreement for such combination shall, subject to the terms of his appointment, have the same authority, and duties as if he had been appointed by each of the authorities who are parties to the agreement. The county and city inspectors of weights and measures, as appointed by the respective counties and cities, shall hold their office during good behavior; and shall not be removed, discharged, or reduced in pay or position, except for inefficiency, incapacity, conduct unbecoming employes, or other just cause, and until the said officials shall have been furnished with written statements of the reason for such removal, discharge, or reduction, and shall have been given reasonable time to make written answer thereto. Nor shall such removal, discharge, or reduction be made until the charge or charges shall have been examined into and found true in fact by the appointing power of such county or city, at a hearing, upon reasonable notice to the person charged, at which time he may be represented by counsel, and offer testimony or witnesses in his own behalf. It shall be unlawful for any sealer or inspector of weights and measures, or any of his deputies, to perform clerical or other services for the county or city of their respective districts.

Salaries.

Proviso.

Expenses.

Proviso.

Combination.

Proviso.

Terms, etc.

Removals.

Charges.

Hearings.

Other services prohibited.

Section 2. That section two of said act, which reads as follows:—

"Section 2. That all county and city inspectors so appointed shall be supplied, at the expense of their respective counties and cities, with standard tests of

Digitized by Google

weights and measures, in conformity with those established by the Government of the United States or the Bureau of Standards of the State and the laws of this Commonwealth; and to ensure the accuracy of these tests they shall be compared with the standard tests to be purchased by the Secretary of Internal Affairs; and, when so compared and their correctness established, they shall be so stamped or marked in such manner as may be established by the rules and regulations hereinbefore referred to, be put in force by said Secretary of Internal Affairs and approved by the Governor of the Commonwealth.

Section 2, act of May 11, 1911, cited for amendment.

"The inspector shall take charge of and safely keep the standards. Where not otherwise provided by law, the inspectors shall have the power, within their respective jurisdictions, to inspect, test, try, and ascertain if they are correct, all weights, scales, beams, measures of every kind, instruments or mechanical devices for measurement, and the tools, appliances, or accessories connected with any or all such instruments or measurements, used or employed within the city by any proprietor, agent, lessee, or employe in determining the size, quantity, extent, area, or measurement of quantity, things, produce, articles for distribution or consumption offered or submitted by any person or persons for sale, for hire, or award. He may, for the purpose above mentioned and in the general performance of his duty, enter or go into or upon and without formal warrant, any stand, place, building or premises, or may stop any vendor, peddler, junk-dealer, coal-wagon, ice-wagon, or any dealer whatsoever, for the purposes of making proper tests. Whenever the sealer finds a violation of the statute relating to weights and measures, he may seize, without warrant, such weights, measures, or balances as may be necessary to be used as evidence in case of violation of the law relative to the sealing of weights and measures, and they shall be held until otherwise directed by the court;" is amended to read as follows:—

Section 2. That all county and city inspectors so appointed shall be supplied, at the expense of their respective counties and cities, with standard tests of weights and measures, in conformity with those established by the Government of the United States or the Bureau of Standards of the State, and the laws of this Commonwealth; and to ensure the accuracy of these tests as they shall be compared with the standard tests to be purchased by the Secretary of Internal Affairs, and, when so compared and their correctness established, they shall be so stamped or marked in such manner as may be established by the rules and regulations hereinbefore referred to, to be put in force by said Secretary of Internal Affairs, and approved by the Governor of the Commonwealth.

Standard tests

Digitized by Google

Reports.

Contents.

Each inspector shall report in writing, at least once every month, to the Chief of the State Bureau of Standards, upon blanks furnished by the Chief. Such report shall contain: (1) The number of tests made since the last preceding report. (2) The number of weights, measures, and balances found by such tests to be correct. (3) The number of weights, measures, and balances found by such tests to be false. (4) The number of prosecutions instituted by such inspector since the last preceding report, together with the name of the accused, the title of the court where prosecution was instituted, and the result of such prosecution. (5) Such other matters as the Chief may, from time to time, prescribe.

Custody of standards.

Testing.

Sealing.

Rights of entry.

Seizure, etc.

The inspectors shall take charge of and safely keep the proper standards. They shall be furnished by the Chief of the Bureau of Standards of this Commonwealth with full specifications of tolerances and allowances to be used by them in the performance of their duties. Each inspector shall have power, within his respective jurisdiction, to test all instruments and devices used in weighing or measuring anything sold or to be sold, and seal the same, if found to be correct. Such test shall include all appliances connected or used with such instruments or devices. For the purpose of making such test, each inspector, at any reasonable time and without formal warrant, may enter upon any premises; and may, on any public highway, stop any vendor or dealer, or the agent or servant of such vendor or dealer, or stop any vehicle used in delivering any commodity which is weighed or measured as delivered. He may condemn and mark as condemned, or may seize, any false or illegal instrument or device used, or intended to be used, in weighing or measuring. If he shall seize any such instrument or device, he shall retain possession thereof until it shall have been used as evidence in any prosecution under the laws of this Commonwealth relating to weights and measures or to the sale of commodities. After the determination of such prosecution the false or illegal instrument or device shall be destroyed, unless otherwise ordered by the proper court.

Section 3. That section three of said act, which reads as follows:

Section 3, act of May 11, 1911, cited for amendment.

"Section 3. Whoever himself, or by his servant or agent, or as the servant or agent of another person, is guilty of giving false or insufficient weight or measure, shall, for the first offense, be punished by a fine of not more than fifty dollars; for a second offense, by a fine of two hundred dollars, and for a subsequent offense, by a fine of one hundred dollars, and by imprisonment for not less than thirty nor more than ninety days, at the discretion of the court.

Digitized by Google

"It shall be unlawful for any inspector to use any tests or standards, or to attempt to use the same, in ascertaining the correctness or accuracy of weights and measures, until such comparisons are made and their accuracy established, and so stamped or marked; and any inspector violating the provisions of this act shall be guilty of a misdemeanor, and upon a conviction therefor shall be fined not exceeding one thousand ($1,000) dollars, or undergo imprisonment for a period not exceeding one year, or both or either, at the discretion of the court," is amended to read as follows:—

Section 3. Each person who shall, directly or indirectly, or by his servant or agent, or as the servant or agent of another, violate any of the provisions of this act, or give or offer to give any false weight or measure, or use any weighing device after it shall have been condemned and before it shall have been adjusted and sealed, or obstruct or attempt to obstruct any inspector in the performance of his duty, shall be guilty of a misdemeanor. Upon conviction thereof such person shall, for the first offense, be sentenced to pay a fine not to exceed twenty-five dollars; for the second offense shall be sentenced to pay a fine not exceding fifty dollars, and for each subsequent offense, such person shall be sentenced to pay a fine of not more than one hundred dollars or to undergo an imprisonment in the proper county jail for not more than thirty days, or both, in the discretion of the court. In default of the payment of any fine, as oforesaid, the person convicted shall be sentenced to serve one day in jail of the proper county for each dollar of the fine and costs.

Violations.

Penalty.

Default.

It shall be unlawful for any inspector to use any tests or standards, or to attempt to use the same, in ascertaining the correctness or accuracy of weights and measures, until such comparisons are made and their accuracy established, and so stamped or marked; and any inspector violating the provisions of this act shall be guilty of a misdemeanor, and upon conviction therefor shall be fined not exceeding one thousand ($1,000) dollars, or undergo imprisonment for a period not exceeding one year, or both or either, at the discretion of the court.

Violations by inspectors.

Penalty.

Section 4. All acts or parts of acts, general, local or special, inconsistent with any of the provisions of this act, are hereby repealed.

Repeal.

Approved—The 24th day of July, A. D. 1913.

JOHN K. TENER,

The foregoing is a true and correct copy of the act of the General Assembly No. 44.

ROBERT McAFEE,
Secretary of the Commonwealth.

Digitized by Google

No. 445.

AN ACT

Defining commodities; regulating the sale thereof; and providing penalties for violation hereof.

Weights and measures.

Section 1. Be it enacted, &c., That the word "commodity," as used in this act, shall be taken to mean any tangible personal property sold or offered for sale.

"Commodity" defined.

Manner of sale.

Section 2. All liquid commodities, when sold in bulk or from bulk, shall be sold by weight or liquid measure. All dry commodities, when sold in bulk or from bulk, shall be sold by weight, dry measure or numerical count. No dry commodities shall be sold by liquid measure; dry commodities in car load lots may be sold by weight.

Measures shall have bottoms.

Section 3. It shall be unlawful to use a measure without a bottom in selling any commodity.

Measures shall be marked as to capacity.

Section 4. It shall be unlawful, in selling any commodity, to use any measure unless the same shall have thereon marked in distinct letters and figures the capacity thereof. If such measure be of the capacity of one-half bushel or less, or of one-half gallon or less, it shall be marked in terms of a quart, dry or liquid measure, respectively. If the measure be of the capacity of over one-half bushel, or one-half gallon, it shall be marked in terms of a bushel or gallon, respectively.

Section 5. It shall be unlawful for any person, firm or corporation, with intent to defraud:—

Attempts to defraud.

(1). To sell, or offer for sale, any commodity on the container of which is marked any false statement respecting the kind, number, quantity, weight, or measure of such commodity, or of any part thereof, or respecting the place or country where such commodity was manufactured or produced, or respecting the quality or grade of such commodity.

(2). To orally or otherwise represent that any commodity offered for sale in bulk, to which no name or trade mark shall be attached, is the manufacture or production of some other than the actual manufacturer or producer: Provided, That nothing in this act is to be construed as applying to drugs, medicines, chemicals, or pharmaceutical or proprietary preparations used as medicine, nor to toilet preparations.

Weights of a bushel.

Section 6. Whenever any commodity named in this section shall be sold by the bushel, the bushel of such commodity shall consist of the respective number of pounds herein set forth; namely:—

Alfalfa, seed, sixty pounds.

Apples, fifty pounds.

Apples, dried, twenty-five pounds.

Digitized by Google

Barley, forty-seven pounds.
Beans, dried, sixty pounds.
Beans, castor (shelled), forty-six pounds.
Beets, sixty pounds.
Blue-grass seed, fourteen pounds.
Bran, twenty pounds.
Broom-corn seed, fifty pounds.
Buckwheat, forty-eight pounds.
Cabbage, fifty pounds.
Carrots, fifty pounds.
Cement, one hundred pounds.
Charcoal, twenty pounds.
Cherries, with stems, fifty-six pounds.
Cherries, stemmed, sixty-four pounds.
Chestnuts, hulled, fifty pounds.
Clover seed, sixty pounds.
Coal, anthracite, seventy-five pounds.
Coal, bituminous, seventy-six pounds.
Coal, stone, eighty pounds.
Coke, forty pounds.
Corn, shelled, fifty-six pounds.
Corn, ear (husked), seventy pounds.
Corn meal, fifty pounds.
Cranberries, forty pounds.
Cucumbers, fifty pounds.
Currants, forty pounds.
Flaxseed, fifty-six pounds.
Gooseberries, forty pounds.
Grapes, forty-eight pounds.
Hair, (plastering), eight pounds.
Hemp seed, forty-four pounds.
Herd's-grass, forty-five pounds.
Hickory-nuts, fifty pounds.
Hominy, sixty pounds.
Horseradish, fifty pounds.
Hungarian grass seed, fifty pounds.
Kaffir corn, fifty-six pounds.
Lentils, sixty pounds.
Lime, seventy pounds.
Linseed, fifty-six pounds.
Malt, thirty-eight pounds.
Millet, fifty pounds.
Oats, thirty-two pounds.
Onions, fifty pounds.
Onion sets, twenty-eight pounds.
Orchard grass seed, fourteen pounds.
Parsnips, fifty pounds.
Peaches, forty-eight pounds.
Peaches, dried (peeled), thirty-eight pounds.
Peaches, dried (unpeeled), thirty-three pounds.
Peanuts, twenty-two pounds.
Pears, fifty pounds.
Peas, green (unshelled), fifty-six pounds.

Digitized by Google

Peas, dried, sixty pounds.
Plums, sixty-four pounds.
Popcorn (unshelled), fifty-six pounds.
Potatoes, sixty pounds.
Potatoes, (sweet), fifty-four pounds.
Quinces, forty-eight pounds.
Rape seed, fifty pounds.
Raspberries, forty-eight pounds.
Redtop grass seed, fourteen pounds.
Rice, rough, forty-five pounds.
Rutabages, sixty pounds.
Rye, fifty-six pounds.
Rye meal, fifty pounds.
Salt, (coarse), eighty-five pounds.
Salt, (ground), sixty-two pounds.
Sand, one hundred pounds.
Shorts, twenty pounds.
Sorghum seed, fifty pounds.
Spelt, forty pounds.
Strawberries, forty-eight pounds.
Timothy-grass seed, forty-five pounds.
Tomatoes, sixty pounds.
Turnips, sixty pounds.
Walnuts (common), fifty pounds.
Wheat, sixty pounds.

Packages shall be marked.

Section 7. If in package form, the quantity of the contents shall be plainly and conspicuously marked on the outside of the package in terms of weight, measure, on numerical count: Provided, however, That reasonable variations shall be permitted; and tolerances and also exemptions as to small packages shall be established by rules and regulations made by the Chief of the Pennsylvania Bureau of Standards.

Proviso.

Violations.

Section 8. Each person, firm or corporation that shall violate any of the provisions of this act shall be guilty of a misdemeanor, and, upon conviction thereof, before any alderman, magistrate or justice of the peace of the proper county, for first offense shall be fined not more than twenty-five dollars; upon conviction for the second offense, such person, firm, or corporation shall be fined not less than twenty-five dollars nor more than one hundred dollars; and, upon conviction for the third and each subsequent offense, such person, firm, or corporation shall be fined not less than one hundred dollars nor more than two hundred and fifty dollars.

Penalty.

Enforcement.

Section 9. It shall be the duty of the proper city and county inspectors of weights and measures to enforce the provisions of this act.

When act takes effect.

Section 10. This act shall go into effect the first day of January, one thousand nine hundred fourteen: Provided, however, That no penalty shall be enforced

Digitized by Google

for any violation of its provisions as to domestic products prepared, or foreign products imported, prior to eighteen months after its passage. Proviso.

Section 11. All acts or parts of an act, general, local or special, inconsistent with any of the provisions of this act, are repealed. Repeal.

Approved—The 24th day of July, A. D. 1913.

JOHN K. TENER.

The foregoing is a true and correct copy of the act of the General Assembly No. 445.

ROBERT McAFEE,
Secretary of the Commonwealth.

Digitized by Google

Digitized by Google

PART II

ASSESSMENTS AND TAXES

Digitized by Google

Digitized by Google

ASSESSMENTS AND TAXES.

Report of the Bureau of Assessments and Taxes in the Department of Internal Affairs for 1913.

This Bureau presents herewith the usual tables showing the assessment and collection of taxes for local purposes for the year ending November 30, 1913. They show large increases in almost all the items, which attest the progress and prosperity of the Commonwealth.

This Bureau has in the past made many suggestions for enlarging the scope of its operations, but the Legislature has never deemed them to be of sufficient importance to incorporate them into law. Some of these suggestions looked towards giving the Bureau certain supervisory powers for the purpose of making assessments throughout the State more uniform and scientific, and to relieve from abuses which result chiefly from the shortcomings of local assessors. The importance of collecting complete and accurate statistics of the actual results obtained from any tax system can scarcely be estimated. It is certainly very difficult to measure the efficiency of any system unless the exact facts relating thereto are ascertained. Even in the event of the adoption of a new system of taxation by the State, there would be no safe standard for comparison of results if statistics now being gathered and published from year to year are not in proper form.

We believe that the present forms should be revised, at least in the following respects:

1. In each municipal division the proceeds of loans for improvements should be returned separately and not as taxes levied and expended in the current year.

2. The cost of collecting all taxes should be returned by each municipal division.

3. All exemptions should be classified and so returned by each assessment division in the State.

Digitized by Google

ASSESSMENT AND TAX STATISTICS.

The work of this Bureau is confined entirely to receiving reports containing statistical information relating to assessments and taxes, annually, from the Commissioners of the several counties. The appended tables give the figures in detail for each district in the State, as well as the totals for the counties and the State. For the convenience of those who may not care to consult the tables, we present the following interesting summaries:

ASSESSMENTS.

(Cents are dropped in all items.)

Total number of taxables,	2,490,246
Total number of acres, cleared land,	16,724,949
Total number of acres, timberland,	7,174,002
Total assessed value of real estate,	$5,867,775,686
Total value of real estate exempt,	$666,029,886
Total value of real estate taxable,	$5,201,745,800
Total number of horses, mares, etc.,	586,888
Total value of horses, mares, etc.,	$38,178,245
Total number of neat cattale,	615,510
Total value of neat cattle,	$13,724,893
Total value of salaries, officers, etc.,	$208,742,883
Total value of property assessed for county purposes,	$5,462,391,821
Total amount of county tax assessed,	$34,963,294
Total amount of money at interest,	$1,341,717,364
Total value of stages, omnibuses, etc.,	$895,397
Total value of property taxable for State purposes,	$1,342,612,761
Total amount of State tax assessed,	$5,370,590
Total debt of counties,	$125,614,702

TAXES.

Total amount of taxes collected or appropriated for the poor,	$5,070,104
Total amount of taxes collected for streets, roads and bridges,	$21,128,855
Total amount of taxes collected for schools, (exclusive of State appropriations,)	$32,761,526
Total amount of taxes collected for all purposes not included in 1, 2 and 3,	$50,127,098
Total amount of taxes collected for all purposes,	$109,087,585

Digitized by Google

Total amount of taxes collected on personal property,	$6,793,270
Total amount of taxes collected on occupations and emplyments,	$2,760,713
Total amount of taxes collected on licenses, including liquor licenses,	$7,777,149
Total amount of taxes collected on real estate of railroad corporations,	$1,620,497
Total amount of taxes collected on real estate of other corporations,	$11,486,035

ASSESSMENTS.

	Increases.
Number of taxables,	40,811
Number of acres, cleared land,	433,882
Assessed value of all real estate,	$659,644,073
Assessed value of real estate exempt,	$48,912,863
Value of real estate taxable,	$610,731,210
Number of horses, mares, etc.,	602
Value of horses, mares, etc.,	$2,270,450
Value of neat cattle,	$118,817
Value of salaries, ocupations, etc.,	$11,215,877
Value of property assessed for county purposes,	$624,336,354
Amount of county taxes assessed,	$655,263
Amount of money at interest,	$78,194,037
Value of stages, carriages, omnibuses, etc.,	$240,367
Value of property taxable for State purposes,	$78,434,404
Amount of State tax assessed,	$306,288
Total debt of counties,	$1,127,761
	Decreases.
Number of acres, timber land,	641,313
Number of neat cattle,	20,309

TAXES.

	Increases.
Taxes collected or appropriated for the poor,	$647,752
Taxes collected for streets, roads and bridges,	$5,322,523
Taxes collected for schools,	$2,809,994
Taxes collected for all purposes not in 1, 2 and 3,	$912,255
Taxes collected for all purposes,	$9,692,523
Taxes collected on personal property,	$1,469,429
Taxes collected on occupations, etc.,	$101,716
Taxes collected on real estate of other corporations,	$650,948
	Decreases.
Taxes collected on licenses (including liquor licenses),	$212,266
Taxes collected on real estate of railroad corporations,	$422,308

Digitized by Google

The following statement shows the totals of several items of assessments and taxes for the two counties of Philadelphia and Allegheny:

ASSESSMENTS.

Total number of taxables,	751,529
Total money at interest,	$838,301,229
Total value of real estate taxable,	$2,667,544,220
Total debt of counties,	$110,580,452

TAXES.

Taxes collected or appropriated for poor,	$2,342,649
Taxes collected for streets, roads, etc.,	$8,696,407
Taxes collected for schools,	$14,944,027
Total amount of taxes collected,	$60,671,680
Total taxes collected from licenses,	$4,884,160
Total taxes collected from personal property,	$4,350,027
Taxes collected from real estate of railroad companies,	$982,009

Digitized by Google

ASSESSMENT REPORT.

The following returns made by the Commissioner of the several counties of the Commonwealth to the Secretary of Internal Affairs, for the Year 1913, Shows the Number of Taxables, the Number of Acres of Cleared and Timber Land, and the amount at which all the Real and Personal Property, and the Matters and things made Taxable by the Laws of this Commonwealth, were valued, and the amount of Taxes Assessed Thereon for State and County Purposes, in the Various Assessment Districts of the Commonwealth made Pursuant to the Several Acts of Assembly Relating Thereto.

ADAMS COUNTY.

Names of Assessment Districts.	Taxables.	Cleared land.	Timber land.	Value of all real estate.	Value of real estate exempt from taxation.	Value of real estate taxable.	Number and value of horses, mares, geldings and mules over the age of four years.		Number and value of neat cattle over the age of four years.	
							No.	Value.	No.	Value.
Abbottstown borough,	133	565	.....	$112,547	$15,000	$97,547	46	$2,370	27	$655
Arendtsville borough,	158	341	.....	112,580	10,000	102,580	69	3,390	18	575
Bendersville borough,	166	269	.....	93,630	7,250	86,380	60	3,495	19	425
Berwick township,	284	2,935	962	181,895	3,000	178,895	169	7,725	161	3,503
Biglerville borough,	204	377	.....	179,270	15,500	163,770	88	3,825	14	343
Butler township,	411	13,467	810	430,515	10,900	419,615	544	24,545	563	13,823
Conowago township,	498	6,291	76	685,980	117,500	568,480	329	19,285	300	7,590
Cumberland township,	478	18,399	642	681,907	160,655	521,252	519	29,445	467	11,673
East Berlin borough,	293	389	10	283,252	19,750	263,502	104	6,835	12	305
Fairfield borough,	170	407	.....	142,655	27,500	115,155	59	3,570	27	695
Franklin township,	666	16,602	11,295	679,388	29,700	649,688	610	32,190	474	9,407
Freedom township,	145	7,415	639	187,145	900	186,245	257	11,500	205	5,020
Germany township,	258	7,317	276	309,900	8,000	301,900	270	10,320	226	5,177
Gettysburg borough—1st ward,	605	292	.....	650,083	75,000	575,083	126	6,995	11	220
2d ward,	471	427	.....	979,810	430,000	549,810	121	6,510	7	155
3d ward,	574	270	.....	332,130	58,000	274,130	67	3,360	12	320
Hamilton township,	232	8,198	420	367,777	2,250	365,527	352	18,080	312	8,514

Digitized by Google

ADAMS COUNTY—Continued.

Names of Assessment Districts.	Taxables.	Cleared land.	Timber land.	Value of all real estate.	Value of real estate exempt from taxation.	Value of real estate taxable.	Number and value of horses, mares, geldings and mules over the age of four years.		Number and value of neat cattle over the age of four years.	
							No.	Value.	No.	Value.
Hamiltonban township,	561	9,419	8,875	441,857	15,500	426,357	353	15,410	249	5,303
Highland township,	131	7,156	493	199,540	8,500	191,040	212	11,820	177	4,030
Huntingdon township,	521	15,314	1,072	503,370	15,785	487,585	587	32,205	531	12,505
Latimore township,	389	11,834	612	476,607	19,500	457,107	470	28,055	397	9,291
Liberty township,	228	9,740	2,729	243,855	6,000	237,855	269	16,080	195	4,980
Littlestown borough,	559	188	.....	374,230	25,000	349,230	136	4,490	6	115
McSherrystown borough—1st ward,	227	115	.....	149,965	40,000	109,965	19	915	1	20
2d ward,	326	119	.....	216,480	34,000	184,480	40	2,535	2	40
Menallen township,	517	12,580	10,500	461,518	15,400	446,118	607	29,139	434	10,280
Mt. Joy township,	373	13,971	922	495,320	15,000	479,320	629	28,220	528	13,933
Mt. Pleasant township,	630	17,162	694	630,595	14,800	615,795	816	41,020	728	18,260
New Oxford borough,	342	308	3	385,372	33,000	352,372	91	5,620	16	465
Oxford township,	316	5,884	135	430,060	29,800	400,260	269	15,370	247	6,570
Reading township,	431	14,261	834	517,990	4,100	513,890	544	25,320	566	13,150
Straban township,	563	19,797	1,014	581,577	15,200	566,377	729	36,025	697	17,598
Tyrone township,	336	10,509	2,130	322,040	5,000	317,040	416	16,208	470	9,137
Union township,	334	9,836	521	543,033	6,200	536,833	494	21,178	469	9,399
York Springs borough,	139	259	.....	115,015	4,300	110,715	52	2,755	11	250
Total,	12,669	317,193	45,164	$13,497,888	$1,297,990	$12,199,898	10,523	$525,805	8,573	$203,728

Digitized by Google

ADAMS COUNTY—Continued.

Names of Assessment Districts.	Value of salaries and emoluments of offices, offices, posts of profit, professions, trades and occupations.	Aggregate value of all property taxable for county purposes at the rate of 4 mills on the dollar.	Aggregate amount of county tax assessed at the rate of 4 mills on the dollar.	Amount of money at interest including mortgages, judgments, bonds, notes, stocks, etc.	Value of stages, omnibuses, hacks, cabs, etc.	Aggregate value of property taxable for State purposes at 4 mills on the dollar, including money at interest, stages, omnibuses, hacks, cabs, etc.	Aggregate amount of State tax assessed.	Debt of county.
Abbottstown borough,	$7,015	$107,587	$430 35	$20,105	.....	$20,105	$80 42	.....
Arendtsville borough,	9,035	115,580	462 32	77,327	$500	77,827	311 31	.....
Bendersville borough,	6,995	96,595	386 38	98,430	.....	98,430	393 72	.....
Berwick township,	5,085	195,208	780 83	30,972	.....	30,972	123 89	.....
Biglerville borough,	9,190	177,130	708 52	95,080	.....	95,080	380 32	.....
Butler township,	9,230	467,213	1,868 85	50,563	.....	50,563	202 25	.....
Conowago township,	24,160	619,515	2,478 06	99,828	.....	99,828	399 31	.....
Cumberland township,	10,695	573,065	2,292 26	87,392	.....	87,392	349 57	.....
East Berlin borough,	14,980	285,622	1,142 49	230,265	100	230,365	921 46	.....
Fairfield borough,	9,885	129,305	517 22	92,100	25	92,125	368 50	.....
Franklin township,	10,865	102,150	2,808 60	239,908	.....	239,908	959 63	.....
Freedom township,	2,110	204,875	819 50	32,352	.....	32,352	129 41	.....
Germany township,	4,850	322,247	1,288 99	42,790	.....	42,790	171 16	.....
Gettysburg borough—1st ward,	40,157	622,457	2,489 83	230,410	.....	230,410	921 64	.....
2d ward,	32,960	589,435	2,357 74	299,380	1,845	301,225	1,204 90	.....
3d ward,	27,120	304,930	1,219 72	33,357	300	33,657	134 63	.....
Hamilton township,	4,620	396,741	1,586 96	50,913	.....	50,913	203 65	.....
Hamiltonban township,	20,520	467,590	1,870 36	23,420	.....	23,420	93 68	.....
Highland township,	2,200	209,090	836 36	16,080	.....	16,080	64 32	.....
Huntingdon township,	12,545	544,840	2,179 36	60,948	.....	60,948	243 79	.....
Latimore township,	7,830	502,283	2,009 13	40,085	.....	40,085	160 34	.....
Liberty township,	4,150	263,065	1,052 26	26,208	.....	26,208	104 83	.....
Littlestown borough,	26,940	380,775	1,523 10	121,820	.....	121,820	487 28	.....
McSherrystown borough—1st ward,	12,250	123,150	492 60	21,665	.....	21,665	86 66	.....
2d ward,	16,730	201,785	807 14	74,947	80	75,027	300 11	.....
Menallen township,	12,640	498,177	1,992 71	63,070	825	63,895	255 58	.....
Mt. Joy township,	6,780	528,253	2,113 01	55,273	.....	55,273	221 09	.....

Digitized by Google

ADAMS COUNTY—Continued.

Names of Assessment Districts.	Taxables.	Cleared land.	Timber land.	Value of all real estate.	Value of real estate exempt from taxation.	Value of real estate taxable.	Number and value of horses, mares, geldings and mules over the age of four years.		Number and value of neat cattle over the age of four years.	
							No.	Value.	No.	Value.
Hamiltonban township,	561	9,419	8,375	441,857	15,500	426,357	353	15,410	249	5,808
Highland township,	131	7,156	493	199,540	8,500	191,040	212	11,820	177	4,030
Huntingdon township,	521	15,314	1,072	503,370	15,785	487,585	587	32,205	531	12,505
Latimore township,	389	11,834	612	476,607	19,500	457,107	470	28,055	397	9,291
Liberty township,	223	9,740	2,729	243,855	6,000	287,855	269	16,080	195	4,980
Littlestown borough,	559	188	.....	374,230	25,000	349,230	136	4,490	6	115
McSherrystown borough—1st ward,	227	115	.....	149,965	40,000	109,965	19	915	1	20
2d ward,	326	119	.....	216,480	34,000	184,480	40	2,535	2	40
Menallen township,	517	12,580	10,500	461,518	15,400	446,118	607	29,139	434	10,280
Mt. Joy township,	373	13,971	922	495,320	15,000	479,320	629	28,220	523	13,933
Mt. Pleasant township,	630	17,162	694	630,595	14,800	615,795	816	41,020	728	18,260
New Oxford borough,	342	309	3	385,372	33,000	352,372	91	5,620	16	465
Oxford township,	316	5,884	135	430,060	29,800	400,260	269	15,370	247	6,570
Reading township,	431	14,261	834	517,990	4,100	513,890	544	25,320	566	13,150
Straban township,	563	19,797	1,014	581,577	15,200	566,377	729	36,025	697	17,598
Tyrone township,	336	10,509	2,130	322,040	5,000	317,040	416	16,208	470	9,137
Union township,	334	9,836	521	543,033	6,200	536,833	494	21,178	469	9,399
York Springs borough,	139	259	.....	115,015	4,300	110,715	52	2,755	11	250
Total,	12,669	317,193	45,164	$13,497,888	$1,297,990	$12,199,898	10,523	$525,805	8,573	$203,728

Digitized by Google

ADAMS COUNTY—Continued.

Names of Assessment Districts.	Value of salaries and emoluments of offices, offices, posts of profit, professions, trades and occupations.	Aggregate value of all property taxable for county purposes at the rate of 4 mills on the dollar.	Aggregate amount of county tax assessed at the rate of 4 mills on the dollar.	Amount of money at interest including mortgages, judgments, bonds, notes, stocks, etc.	Value of stages, omnibuses, hacks, cabs, etc.	Aggregate value of property taxable for State purposes at 4 mills on the dollar, including money at interest, stages, omnibuses, hacks, cabs, etc.	Aggregate amount of State tax assessed.	Debt of county.
Abbottstown borough,	$7,015	$107,587	$430 35	$20,105	.....	$20,105	$80 42	.....
Arendtsville borough,	9,635	115,580	462 32	77,327	$500	77,827	311 31	.....
Bendersville borough,	6,795	96,595	386 38	98,430	.....	98,430	393 72	.....
Berwick township,	5,085	195,208	780 83	30,972	.....	30,972	123 89	.....
Biglerville borough,	9,190	177,130	708 52	95,080	.....	95,080	380 32	.....
Butler township,	9,230	467,213	1,868 85	50,563	.....	50,563	202 25	.....
Conowago township,	24,160	619,515	2,478 06	99,828	.....	99,828	399 31	.....
Cumberland township,	10,695	573,065	2,292 26	87,392	.....	87,392	349 57	.....
East Berlin borough,	14,980	285,622	1,142 49	230,265	100	230,365	921 46	.....
Fairfield borough,	9,885	129,305	517 22	92,100	25	92,125	368 50	.....
Franklin township,	10,865	102,150	2,808 60	239,908	.....	239,908	959 63	.....
Freedom township,	2,110	204,875	819 50	32,352	.....	32,352	129 41	.....
Germany township,	4,850	322,247	1,288 99	42,790	.....	42,790	171 16	.....
Gettysburg borough—1st ward,	40,157	622,457	2,489 83	230,410	.....	230,410	921 64	.....
2d ward,	32,960	589,435	2,357 74	299,380	1,845	301,225	1,204 90	.....
3d ward,	27,120	304,930	1,219 72	33,357	300	33,657	134 63	.....
Hamilton township,	4,620	396,741	1,586 96	50,913	.....	50,913	203 65	.....
Hamiltonban township,	20,520	467,590	1,870 36	23,420	.....	23,420	93 68	.....
Highland township,	2,200	209,090	836 36	16,080	.....	16,080	64 32	.....
Huntingdon township,	12,545	544,840	2,179 36	60,948	.....	60,948	243 79	.....
Latimore township,	7,830	502,283	2,009 13	40,085	.....	40,085	160 34	.....
Liberty township,	4,150	263,065	1,052 26	26,208	.....	26,208	104 83	.....
Littlestown borough,	26,940	380,775	1,523 10	121,820	.....	121,820	487 28	.....
McSherrystown borough—1st ward,	12,250	123,150	492 60	21,665	.....	21,665	86 66	.....
2d ward,	16,730	201,785	807 14	74,947	80	75,027	300 11	.....
Menallen township,	12,640	498,177	1,992 71	63,070	825	63,895	255 58	.....
Mt. Joy township,	6,780	528,253	2,113 01	55,273	.....	55,273	221 09	.....

Digitized by Google

ADAMS COUNTY—Continued.

Names of Assessment Districts.	Value of salaries and emoluments of office, offices, posts of profit, professions, trades and occupations.	Aggregate value of all property taxable for county purposes at the rate of 4 mills on the dollar.	Aggregate amount of county tax assessed at the rate of 4 mills on the dollar.	Amount of money at interest including mortgages, judgments, bonds, notes, stocks, etc.	Value of stages, omnibuses, hacks, cabs, etc.	Aggregate value of property taxable for State purposes at 4 mills on the dollar, including money at interest, stages, omnibuses, hacks, cabs, etc.	Aggregate amount of State tax assessed.	Debt of county.
Mt. Pleasant township,	16,900	691,975	2,767 90	107,237	.....	107,237	428 95	.....
New Oxford borough,	20,800	379,257	1,517 03	62,212	.....	62,212	248 85	.....
Oxford township,	11,390	433,590	1,734 36	33,972	.....	33,972	135 89	.....
Reading township,	7,325	559,685	2,238 74	70,318	.....	70,318	281 87	.....
Straban township,	12,325	632,325	2,529 30	91,765	25	91,790	367 16	.....
Tyrone township,	4,855	347,240	1,388 96	24,830	.....	24,830	99 32	.....
Union township,	2,460	569,870	2,279 48	89,988	.....	89,988	359 95	.....
York Springs borough,	8,945	122,665	490 60	71,397	.....	71,397	285 59	.....
Total,	$435,839	$13,365,270	$53,461 08	$2,866,407	$3,700	$2,870,107	$11,480 43	$50,000 00

Digitized by Google

ALLEGHENY COUNTY.

Names of Assessment Districts.	Taxables.	Cleared land.	Timber land.	Value of all real estate.	Value of real estate exempt from taxation.	Value of real estate taxable.	Number and value of horses, mares, geldings and mules over the age of four years.		Number and value of neat cattle over the age of four years.	
							No.	Value.	No.	Value.
Aleppo township,	256	1,220	.....	$220,700	$16,180	$204,520	40	$2,300	56	$1,680
Baldwin township,	3,506	7,569	.....	8,006,570	1,053,290	6,953,280	447	39,290	341	10,230
Bethel township,	695	6,630	.....	3,032,460	42,210	2,990,250	273	21,880	279	8,370
Braddock township,	477	865	.....	948,240	88,150	860,090	28	2,680	101	4,210
Chartiers township,	3,004	1,151	.....	5,060,670	760,130	4,300,540	68	3,910	69	2,700
Collier township,	1,140	7,693	.....	2,859,520	1,051,720	1,807,800	187	21,760	237	9,450
Crescent township,	341	988	.....	620,050	76,090	543,960	29	2,640	37	1,670
East Deer township,	1,139	6,333	645	1,721,120	122,550	1,598,570	196	15,680	205	6,150
Elizabeth township,	2,588	12,550	386	3,737,160	265,030	3,472,130	509	26,580	428	14,270
Fawn township,	257	7,705	559	483,210	13,970	469,240	177	12,150	196	6,090
Findley township,	695	18,874	432	1,618,440	29,830	1,588,610	462	44,080	688	23,200
Forward township,	2,678	11,374	.....	2,637,360	211,540	2,425,820	376	40,500	476	20,180
Franklin township,	347	7,712	209	704,410	24,500	679,910	273	22,040	241	7,510
Hampton township,	1,044	10,026	72	1,484,970	118,010	1,366,960	319	27,970	193	5,090
Harrison township,	3,063	3,743	.....	3,319,410	203,620	3,115,790	210	6,300	126	4,160
Harmar township,	381	3,733	.....	984,790	25,740	959,050	101	2,450	104	3,120
Indiana township,	519	9,907	814	1,300,960	10,160	1,290,800	361	27,900	292	8,760
Jefferson township,	2,358	11,408	97	3,693,140	43,090	3,650,050	411	26,510	381	14,630
Kennedy township,	330	3,119	.....	1,006,950	37,800	969,150	104	4,730	122	3,700
Killbuck township,	263	1,657	.....	1,343,120	935,300	407,820	31	2,060	28	910
Leet township,	186	1,279	.....	1,131,020	26,560	1,104,460	45	5,950	43	1,530
Lower St. Clair township,	17	30	.....	26,530	.....	26,530	2	100	....	.....
Lincoln township,	294	2,896	.....	335,700	64,560	271,160	65	3,360	56	1,900
Marshall township,	376	8,660	920	918,450	53,900	864,550	176	13,240	162	4,960
Mifflin township,	3,669	9,512	.....	4,625,550	419,290	4,206,260	335	20,050	580	17,400
Moon township,	638	14,481	.....	2,028,970	110,900	1,918,070	350	29,870	368	12,980
McCandless township,	522	10,677	139	1,695,550	91,960	1,603,590	331	33,950	249	9,890
Mt. Lebanon township,	1,166	2,968	.....	3,575,870	91,700	3,484,170	122	10,760	111	3,860
Neville township,	336	1,114	.....	2,825,910	129,050	2,696,860	46	4,290	23	690

Digitized by Google

ALLEGHENY COUNTY—Continued.

Names of Assessment Districts.	Taxables.	Cleared land.	Timber land.	Value of all real estate.	Value of real estate exempt from taxation.	Value of real estate taxable.	Number and value of horses, mares, geldings and mules over the age of four years.		Number and value of neat cattle over the age of four years.	
							No.	Value.	No.	Value.
North Fayette township,	1,665	14,601	.....	2,676,830	31,610	2,645,220	486	43,120	797	27,100
North Versailles township,	2,017	2,544	.....	4,045,410	1,419,340	2,626,070	95	6,000	241	8,530
O'Hara township,	1,171	7,694	.....	10,144,230	6,835,270	3,308,960	269	27,740	313	11,390
Ohio township,	183	4,313	.....	468,110	12,000	456,110	153	12,960	146	5,740
Patton township,	1,430	11,017	259	2,460,670	201,820	2,258,850	322	16,300	353	10,590
Penn township,	2,432	10,909	749	6,460,010	735,610	5,724,400	412	29,750	484	16,500
Pine township,	308	9,946	.....	1,054,420	42,490	1,011,930	171	17,320	170	5,820
Plum township,	998	16,714	215	2,638,910	47,340	2,591,570	436	42,850	404	15,980
Reserve township,	891	1,106	.....	1,306,750	69,980	1,236,770	195	13,570	207	6,210
Richland township,	566	8,170	514	1,212,770	29,260	1,183,510	266	22,120	188	6,190
Robinson township,	1,403	9,871	.....	2,684,950	388,330	2,296,620	349	30,440	297	8,960
Ross township,	1,925	7,139	1,126	4,678,200	193,310	4,484,890	294	23,860	420	14,850
Scott township,	1,552	5,436	.....	2,542,100	41,910	2,500,190	180	19,550	148	6,240
Sewickley township,	88	2,380	712	458,710	3,300	455,410	54	4,540	63	2,000
Sewickley Heights township,	311	4,966	1,399	2,521,980	20,280	2,501,700	175	14,350	111	3,900
Shaler township,	2,291	5,790	.....	4,058,870	211,590	3,847,280	325	24,220	220	10,590
Snowden township,	736	5,737	.....	1,556,050	15,100	1,540,950	276	18,840	242	7,260
South Fayette township,	1,820	10,932	.....	3,819,490	834,130	2,985,360	426	33,770	535	20,430
South Versailles township,	201	330	.....	85,980	9,120	76,860	4	250	4	130
Springdale township,	426	1,420	.....	350,010	5,700	344,310	55	2,730	34	1,090
Stowe township,	2,497	704	.....	6,922,150	697,140	6,225,010	54	2,970	52	1,580
Union township,	432	690	.....	719,790	18,220	701,570	56	3,960	103	3,090
Upper St. Clair township,	528	6,065	.....	2,406,870	53,220	2,353,650	216	20,240	202	6,060
Versailles township,	923	3,583	543	1,048,080	11,580	1,036,500	116	8,980	199	7,190
West Deer township,	1,764	16,237	.....	1,842,640	28,330	1,814,310	487	42,440	414	12,740
Wilkins township,	1,568	3,403	.....	2,149,440	95,380	2,054,060	121	10,860	252	11,480
Total,	62,411	358,571	9,790	$132,250,220	$18,158,170	$114,092,050	12,062	$973,700	12,791	$440,920

Digitized by Google

Avalon borough,	1,868	.....	.....	$4,433,770	$246,560	$4,187,210	24	$2,250	1	$40
Aspinwall borough,	1,125	.....	.....	2,947,300	150,100	2,797,200	22	1,150	....	.....
Braddock borough,	6,191	.....	.....	13,106,940	2,005,100	11,101,840	430	41,170	6	230
Brackenridge borough,	1,261	.....	.....	1,564,500	112,350	1,452,150	37	2,910	8	200
Ben Avon borough,	815	.....	.....	2,785,820	155,610	2,630,210	24	2,920	12	480
Bridgeville borough,	806	.....	.....	1,445,190	124,570	1,320,620	108	10,320	15	450
Bellevue borough,	2,910	.....	.....	8,830,770	597,250	8,233,520	74	6,040	12	440
Carnegie borough,	3,642	.....	.....	6,438,940	474,850	5,964,090	311	28,370	40	2,120
Clairton borough,	1,161	.....	.....	5,524,920	222,760	5,302,160	40	2,660	41	1,230
Crafton borough,	2,296	.....	.....	6,364,190	525,400	5,838,790	99	10,230	9	300
Coraopolis borough,	2,324	.....	.....	4,901,240	529,050	4,372,190	128	11,900	16	480
Cheswick borough,	155	.....	.....	541,110	17,720	523,390	14	760	14	460
Carrick borough,	2,804	.....	.....	5,820,370	277,850	5,542,520	79	5,520	20	780
Dravosburg borough,	720	.....	.....	1,246,690	282,550	964,140	35	2,110	10	360
Duquesne borough,	4,390	.....	.....	14,317,920	914,540	13,403,380	161	14,920	56	1,680
Dormont borough,	1,451	.....	.....	3,561,740	152,900	3,408,840	24	3,450	5	260
Etna borough,	1,965	.....	.....	5,131,810	271,050	4,860,760	67	5,500	1	30
Elizabeth borough,	885	.....	.....	1,071,590	93,350	978,240	62	4,330	4	150
East Pittsburgh borough,	1,526	.....	.....	3,785,190	601,300	3,183,890	38	2,940	5	150
Edgewood borough,	1,087	.....	.....	5,598,990	694,940	4,904,050	19	1,560	1	40
East McKeesport borough,	932	.....	.....	1,135,120	75,910	1,059,210	13	810	18	590
Emsworth borough,	902	.....	.....	1,578,900	158,210	1,420,690	33	3,470	20	740
Edgeworth borough,	448	.....	.....	4,241,170	778,110	3,463,060	87	8,480	72	3,010
Glenfield borough,	382	.....	.....	508,530	32,940	475,590	17	1,000	17	520
Glassport borough,	2,048	.....	.....	4,237,550	643,500	3,594,050	65	4,800	61	2,800
Greentree borough,	1,117	.....	.....	1,269,270	46,650	1,222,620	82	6,100	37	3,120
Haysville borough,	82	.....	.....	114,950	7,180	107,770	2	120	2	60
Hays borough,	640	.....	.....	740,330	106,420	633,910	33	3,060	3	90
Heidelberg borough,	505	.....	.....	501,700	39,380	462,320	27	3,040	9	360
Homestead borough,	5,679	.....	.....	10,310,420	1,771,730	8,538,690	318	33,050	7	350
Ingram borough,	1,388	.....	.....	2,188,900	53,030	2,135,870	33	2,750	5	200
Knoxville borough,	2,079	.....	.....	4,261,510	421,140	3,840,370	96	9,030	3	90
Leetsdale borough,	910	.....	.....	1,895,500	59,180	1,836,320	49	6,130	38	1,440
Millvale borough,	2,328	.....	.....	4,180,750	932,630	3,248,120	165	1,580	19	570
Munhall borough,	1,179	.....	.....	8,691,210	545,260	8,145,950	6	320	2	60
Mt. Oliver borough,	1,576	.....	.....	3,046,380	159,400	2,886,980	29	2,470	10	320
McKees Rocks borough,	3,354	.....	.....	8,161,970	920,920	7,241,050	188	12,380	8	240
North Braddock borough,	3,734	.....	.....	12,077,330	934,350	11,142,980	114	8,010	52	2,040
Osborne borough,	166	.....	.....	776,380	87,800	688,580	12	960	7	290
Oakdale borough,	672	.....	.....	771,940	78,550	693,390	55	3,780	2	70
Oakmont borough,	1,375	.....	.....	5,005,740	332,660	4,673,080	63	6,700	17	510
Port Vue borough,	841	.....	.....	1,222,040	74,450	1,147,590	42	3,310	67	2,380
Pitcairn borough,	1,867	.....	.....	2,466,860	185,540	2,281,320	60	3,760	3	90
Rankin borough,	2,334	.....	.....	7,692,300	1,014,480	6,677,820	51	4,950	4	120
Sewickly borough,	1,681	.....	.....	7,059,550	697,440	6,362,110	187	11,830	8	270
Sharpsburg borough,	2,720	.....	.....	5,134,920	836,880	4,298,040	161	14,530	10	350
Spring Garden borough,	370	.....	.....	373,280	10,170	363,110	66	4,280	94	2,820
Springdale borough,	855	.....	.....	1,588,010	56,460	1,531,550	32	1,570	17	600
St. Clair borough,	1,758	.....	.....	2,343,000	301,400	2,041,600	49	4,000	70	2,080
Swissvale borough,	3,104	.....	.....	9,489,820	858,030	8,631,790	48	3,580	24	720
Turtle Creek borough,	1,927	.....	.....	4,889,460	448,400	4,441,060	36	4,480	1	40
Tarentum borough,	2,641	.....	.....	5,297,970	382,230	4,915,740	133	10,790	31	1,240
Thornburg borough,	125	.....	.....	472,940	4,080	468,860	3	150	....	.....

Digitized by Google

ALLEGHENY COUNTY—Continued.

Names of Assessment Districts.	Taxables.	Cleared land.	Timber land.	Value of all real estate.	Value of real estate exempt from taxation.	Value of real estate taxable.	Number and value of horses, mares, geldings and mules over the age of four years.		Number and value of neat cattle over the age of four years.	
							No.	Value.	No.	Value.
Verona borough,	1,254	.....	.....	2,534,700	570,960	1,963,740	75	5,950	14	420
Versailles borough,	772	.....	.....	701,430	17,700	683,730	10	550	19	600
Wall borough,	776	.....	.....	650,640	52,120	598,520	9	450	4	120
Wilson borough,	569	.....	.....	1,031,290	18,400	1,012,890	21	1,880	8	320
West Elizabeth borough,	329	.....	.....	457,910	19,950	437,960	31	2,600	....	.....
Whittaker borough,	594	.....	.....	579,470	65,460	514,010	6	300	12	360
Wilmerding borough,	2,338	.....	.....	4,194,320	349,940	3,844,380	45	4,250	....	.....
West Homestead borough,	1,208	.....	.....	2,854,480	304,140	2,555,034	27	2,650	4	120
West View borough,	1,979	.....	.....	2,234,680	89,260	2,145,420	32	2,250	7	320
Wilkinsburg borough,	7,927	.....	.....	23,649,910	3,447,100	20,202,810	375	30,750	29	870
Total,	108,917	.....	.....	$262,033,520	$26,439,340	$235,594,180	4,778	$398,550	1,161	$41,290
Pittsburgh—1st ward,	7,129	.....	.....	$110,913,910	$21,588,960	$89,324,950	1,751	$167,030	....	.....
2d ward,	5,897	.....	.....	179,945,600	25,574,550	154,371,050	995	93,360	16	$360
3d ward,	8,177	.....	.....	23,848,120	3,402,150	20,445,970	494	42,920	8	360
4th ward,	8,544	.....	.....	49,846,840	14,301,380	35,545,460	233	23,250	48	1,440
5th ward,	8,447	.....	.....	14,900,020	1,767,340	13,132,680	420	28,930	50	1,500
6th ward,	6,483	.....	.....	19,979,750	3,187,360	16,792,390	876	87,290	9	270
7th ward,	4,796	.....	.....	36,200,350	3,413,290	32,787,060	559	52,980	2	80
8th ward,	5,906	.....	.....	32,608,520	4,384,290	28,224,230	240	20,210	12	430
9th ward,	5,992	.....	.....	16,744,790	5,746,670	10,998,120	325	33,680	....	.....
10th ward,	7,485	.....	.....	15,911,890	1,180,460	14,731,430	321	25,620	75	2,250
11th ward,	6,886	.....	.....	48,555,120	8,228,450	40,326,670	308	30,890	68	3,480
12th ward,	8,997	.....	.....	21,202,420	4,330,960	16,871,460	469	42,850	188	5,640
13th ward,	10,045	.....	.....	19,356,090	2,120,050	17,236,040	248	21,540	186	5,650
14th ward,	6,344	.....	.....	60,477,810	10,819,440	49,658,370	152	14,800	220	6,880
15th ward,	8,305	.....	.....	20,740,660	2,771,180	17,969,480	194	17,660	111	3,380

Digitized by Google

16th ward	5,964	.....	.....	14,702,600	3,452,150	11,250,450	461	40,600	77	2,590
17th ward	7,277	.....	.....	18,324,240	2,333,780	15,990,460	822	87,770	15	450
18th ward	7,662	.....	.....	10,095,130	716,110	9,379,020	88	5,780	21	630
19th ward	12,699	.....	.....	22,062,930	3,542,040	18,520,890	215	22,290	63	1,910
20th ward	7,283	.....	.....	10,860,670	913,810	9,946,860	225	17,050	12	360
21st ward	8,060	.....	.....	18,724,560	2,933,450	15,791,110	575	49,570	1	40
22d ward	6,918	.....	.....	46,931,180	16,243,960	30,687,220	892	84,800	....	.....
23d ward	7,118	.....	.....	16,323,360	3,585,390	12,737,790	655	64,430	2	80
24th ward	6,694	.....	.....	8,970,430	1,388,750	7,581,680	418	42,960	40	1,600
25th ward	5,953	.....	.....	11,575,010	1,610,160	9,964,850	146	13,800	1	30
26th ward	6,917	.....	.....	15,337,060	2,899,960	12,437,100	291	28,570	92	2,870
27th ward	7,551	.....	.....	21,950,560	6,779,530	15,171,030	257	17,290	78	2,960
Total,	199,529	.....	.....	$887,109,620	$159,235,620	$727,874,000	12,630	$1,177,920	1,395	$45,190
McKeesport—1st ward	1,374	.....	.....	$3,796,690	$408,300	$3,388,390	62	$5,600	....	.....
2d ward	1,342	.....	.....	3,846,440	922,200	2,924,240	126	11,860	....	.....
3d ward	1,787	.....	.....	3,305,300	469,060	2,836,240	261	26,470	2	$80
4th ward	966	.....	.....	7,646,750	118,960	7,527,790	68	6,550	....	.....
5th ward	1,264	.....	.....	3,317,300	263,700	3,053,600	37	3,780	3	150
6th ward	2,283	.....	.....	6,548,010	767,800	5,780,210	68	6,100	3	150
7th ward	2,812	.....	.....	5,189,180	594,750	4,594,430	29	2,190	....	.....
8th ward	1,780	.....	.....	2,476,790	245,320	2,231,470	32	2,220	16	600
9th ward	1,056	.....	.....	1,026,800	86,360	940,440	9	740	11	360
10th ward	1,055	.....	.....	1,174,240	132,340	1,041,900	30	3,020	6	240
11th ward	986	.....	.....	1,431,640	68,760	1,362,880	36	3,100	19	730
Total,	16,705	.....	.....	$39,759,140	$4,077,550	$35,681,590	758	$71,630	60	$2,310

RECAPITULATION.

Pittsburgh,	199,529	.....	.....	$887,109,620	$159,235,620	$727,874,000	12,630	$1,177,920	1,395	$45,190
McKeesport,	16,705	.....	.....	39,759,140	4,077,550	35,681,590	758	71,630	60	2,310
Boroughs,	108,917	.....	.....	262,033,520	264,393,340	235,594,180	4,778	398,550	1,161	41,290
Townships,	62,411	358,571	9,790	132,250,220	18,158,170	114,092,050	12,062	973,700	12,791	440,920
Total,	387,529	358,571	9,790	$1,321,152,500	$207,910,680	$1,113,241,820	30,228	$2,621,800	15,407	$529,710

Digitized by Google

ALLEGHENY COUNTY—Continued.

Names of Assessment Districts.	Value of salaries and emoluments of office, offices, posts of profit, professions, trades and occupations.	Aggregate value of all property taxable for county purposes at the rate of 1¾ mills on the dollar.	Aggregate amount of county tax assessed at the rate of 1¾ mills on the dollar.	Amount of money at interest including mortgages, judgments, bonds, notes, stocks, etc.	Value of stages, omnibuses, hacks, cabs, etc.	Aggregate value of property taxable for State purposes at 4 mills on the dollar, including money at interest, stages, omnibuses, hacks, cabs, etc.	Aggregate amount of State tax assessed.	Debt of county.
Aleppo township,	$25,950	$234,450	$410 29	$35,400	.....	$35,400	$141 60	.....
Baldwin township,	555,150	7,557,950	13,226 41	820,930	.....	820,930	3,283 72	.....
Bethel township,	120,500	3,141,000	5,496 75	316,210	.....	316,210	1,264 84	.....
Braddock township,	63,450	930,430	1,628 25	69,390	.....	69,390	277 56	.....
Chartiers township,	348,000	4,655,150	8,146 51	238,910	.....	238,910	955 64	.....
Collier township,	192,200	2,031,210	3,554 62	120,050	.....	120,050	480 20	.....
Crescent township,	53,800	602,070	1,053 62	87,290	.....	87,290	349 16	.....
East Deer township,	190,600	1,811,000	3,169 25	96,310	.....	96,310	385 24	.....
Elizabeth township,	419,600	3,932,580	6,882 02	372,070	.....	372,070	1,488 28	.....
Fawn township,	39,050	526,530	921 43	33,290	.....	33,290	133 16	.....
Findley township,	119,250	1,775,140	3,106 50	313,990	.....	313,990	1,255 96	.....
Forward township,	514,950	3,001,450	5,252 54	280,670	.....	280,670	1,122 68	.....
Franklin township,	66,500	775,960	1,357 93	138,780	.....	138,780	555 12	.....
Hampton township,	115,200	1,515,220	2,651 64	204,740	.....	204,740	818 96	.....
Harrison township,	498,750	3,625,000	6,343 75	288,980	.....	288,980	1,155 92	.....
Harmar township,	56,150	1,020,770	1,786 35	84,950	.....	84,950	339 80	.....
Indiana township,	76,850	1,404,310	2,457 54	382,901	.....	382,901	1,531 60	.....
Jefferson township,	327,500	4,018,690	7,032 71	452,250	.....	452,250	1,809 00	.....
Kennedy township,	46,050	1,023,630	1,791 35	26,950	.....	26,950	107 80	.....
Killbuck township,	50,100	460,890	806 56	66,270	.....	66,270	265 08	.....
Leet township,	46,700	1,158,640	2,027 62	243,540	.....	243,540	974 16	.....
Lower St. Clair township,	3,450	30,080	52 64	.....	.....	.....	.....	.....
Lincoln township,	38,700	315,120	551 46	20,590	.....	20,590	82 36	.....
Marshall township,	53,200	934,990	1,637 91	174,630	.....	174,630	698 52	.....
Mifflin township,	388,800	4,632,510	8,106 89	166,150	.....	166,150	664 60	.....
Moon township,	99,900	2,060,820	3,606 44	123,830	.....	123,830	495 32	.....
McCandless township,	86,250	1,733,680	3,033 94	294,230	.....	294,230	1,176 92	.....
Mt. Lebanon township,	167,150	3,665,940	6,415 40	640,030	.....	640,030	2,560 12	.....
Neville township,	56,600	2,758,440	4,827 27	134,780	.....	134,780	539 12	.....

Digitized by Google

North Fayette township,	297,800	3,013,240	5,273 17	330,950	.....	330,950	1,323 80	.....
North Versailles township,	216,350	2,856,950	4,999 66	227,520	.....	227,520	910 08	.....
O'Hara township,	184,750	3,532,840	6,182 42	466,720	.....	466,720	1,866 88	.....
Ohio township,	31,250	506,050	885 59	47,850	.....	47,850	191 40	.....
Patton township,	184,600	2,470,340	4,323 10	223,490	.....	223,490	893 96	.....
Penn township,	307,200	6,077,850	10,636 24	553,580	.....	553,580	2,214 32	.....
Pine township,	49,150	1,084,220	1,897 39	97,940	.....	97,940	391 76	.....
Plum township,	148,450	2,798,850	4,897 99	474,900	.....	474,900	1,899 60	.....
Reserve township,	126,650	1,383,200	2,420 60	250,050	.....	250,050	1,000 20	.....
Richland township,	96,600	1,308,420	2,289 74	202,300	.....	202,300	809 20	.....
Robinson township,	227,750	2,563,770	4,486 69	126,530	.....	126,530	506 12	.....
Ross township,	355,450	4,879,050	8,538 34	428,210	.....	428,210	1,712 84	.....
Scott township,	250,400	2,776,380	4,858 67	208,900	.....	208,900	835 60	.....
Sewickley township,	12,200	474,150	829 76	9,650	.....	9,650	38 60	.....
Sewickley Heights township,	58,700	2,578,650	4,512 64	4,839,550	.....	4,839,550	19,358 20	.....
Shaler township,	320,050	4,202,140	7,353 75	496,650	.....	496,650	1,986 60	.....
Snowden township,	131,890	1,698,940	2,973 15	196,480	.....	196,480	785 92	.....
South Fayette township,	305,300	3,349,860	5,862 26	345,000	.....	345,000	1,380 00	.....
South Versailles township,	25,450	102,690	179 71	6,540	.....	6,540	26 16	.....
Springdale township,	87,350	435,480	762 09	.....	.....	.....	.....	.....
Stowe township,	379,110	6,608,670	11,565 17	33,780	.....	33,780	135 12	.....
Union township,	109,990	818,610	1,432 57	46,080	.....	46,080	184 32	.....
Upper St. Clair township,	82,950	2,469,200	4,321 10	386,350	.....	386,350	1,545 40	.....
Versailles township,	91,550	1,144,210	2,002 37	117,720	.....	117,720	470 88	.....
West Deer township,	344,100	2,213,590	3,873 78	260,420	.....	260,420	1,041 60	.....
Wilkins township,	181,300	2,257,700	3,950 98	123,650	.....	123,650	494 60	.....
Total,	$9,432,990	$124,939,660	$218,644 48	$16,728,920	.....	$16,728,920	$66,915 68	.....
Avalon borough,	$441,010	$4,630,510	$8,103 39	$606,950	.....	$606,950	$2,427 80	.....
Aspinwall borough,	295,510	3,093,860	5,414 26	299,720	.....	299,720	1,198 88	.....
Braddock borough,	1,163,420	12,307,200	21,537 60	1,031,070	.....	1,031,070	4,124 80	.....
Brackenridge borough,	249,670	1,705,030	2,983 80	120,450	.....	120,450	481 80	.....
Ben Avon borough,	236,350	2,869,960	5,022 43	672,620	.....	672,620	2,690 48	.....
Bridgeville borough,	114,300	1,475,690	2,582 46	137,140	1,700	138,840	555 36	.....
Bellevue borough,	795,050	9,033,050	15,811 34	1,881,620	800	1,882,420	7,529 68	.....
Carnegie borough,	838,430	6,833,010	11,957 77	1,010,150	2,030	1,012,180	4,048 72	.....
Clairton borough,	217,350	5,523,400	9,665 95	123,440	.....	123,440	493 76	.....
Crafton borough,	483,750	6,330,070	11,082 87	1,223,850	.....	1,223,850	4,895 40	.....
Coraopolis borough,	543,300	4,927,870	8,623 77	892,680	3,550	896,230	3,584 92	.....
Cheswick borough,	31,350	555,960	972 93	35,800	.....	35,800	143 20	.....
Carrick borough,	528,850	6,077,670	10,635 92	808,770	.....	808,770	3,235 08	.....
Braddock borough,	148,200	1,114,810	1,950 92	223,570	.....	223,570	894 28	.....
Duquesne borough,	892,900	14,312,880	25,047 54	279,340	.....	279,340	1,117 36	.....
Dormont borough,	259,350	3,671,900	6,425 83	236,550	.....	236,550	946 20	.....
Etna borough,	335,900	5,202,190	9,103 83	241,710	600	242,310	969 24	.....
Elizabeth borough,	164,350	1,147,070	2,007 37	241,900	1,150	243,050	972 20	.....
East Pittsburgh borough,	256,650	3,443,630	6,026 35	36,730	.....	36,730	146 92	.....
Edgewood borough,	302,510	5,208,160	9,114 28	764,000	.....	764,000	3,056 00	.....
East McKeesport borough,	141,400	1,202,010	2,103 52	39,820	.....	39,820	157 28	.....
Emsworth borough,	140,100	1,565,000	2,738 75	70,900	.....	70,900	283 60	.....
Edgeworth borough,	131,100	3,605,650	6,309 89	2,854,690	400	2,855,090	11,420 36	.....
Glenfield borough,	65,100	542,210	948 87	44,720	.....	44,720	178 88	.....

Digitized by Google

ALLEGHENY COUNTY—Continued.

Names of Assessment Districts.	Value of salaries and emoluments of office, offices, posts of profit, professions, trades and occupations.	Aggregate value of all property taxable for county purposes at the rate of 1¾ mills on the dollar.	Aggregate amount of county tax assessed at the rate of 1¾ mills on the dollar.	Amount of money at interest including mortgages, judgments, bonds, notes, stocks, etc.	Value of stages, omnibuses, hacks, cabs, etc.	Aggregate value of property taxable for State purposes at 4 mills on the dollar, including money at interest, stages, omnibuses, hacks, cabs, etc.	Aggregate amount of State tax assessed.	Debt of county.
Glassport borough,	385,700	3,987,350	6,977 86	84,470	.....	84,470	337 88	.....
Greentree borough,	95,800	1,327,640	2,323 37	75,340	.....	75,340	301 36	.....
Haysville borough,	12,350	120,300	210 53	5,900	.....	5,900	23 60	.....
Hays borough,	122,400	759,460	1,329 06	61,230	.....	61,230	244 92	.....
Heidelberg borough,	74,150	539,870	944 77	5,690	.....	5,690	22 76	.....
Homestead borough,	1,129,950	9,702,040	16,978 57	585,280	1,150	586,430	2,145 72	.....
Ingram borough,	255,250	2,394,070	4,189 62	278,760	.....	278,760	1,115 04	.....
Knoxville borough,	572,000	4,421,490	7,737 61	442,080	750	442,830	1,771 32	.....
Leetsdale borough,	176,900	2,020,790	3,536 38	126,760	.....	126,760	507 04	.....
Millvale borough,	458,750	3,709,020	6,490 79	290,090	.....	290,090	1,160 36	.....
Munhall borough,	231,600	8,377,930	14,661 38	335,850	.....	335,850	1,343 40	.....
Mt. Oliver borough,	332,200	3,221,970	5,638 45	670,540	600	671,140	2,684 56	.....
McKees Rocks borough,	722,950	7,976,620	13,959 09	220,570	1,250	221,820	887 28	.....
North Braddock borough,	687,750	11,840,780	20,721 37	777,830	.....	777,830	3,111 32	.....
Osborne borough,	44,750	734,580	1,285 52	273,350	.....	273,350	1,093 40	.....
Oakdale borough,	125,450	822,690	1,439 71	402,250	800	403,050	1,612 20	.....
Oakmont borough,	293,250	4,973,540	8,703 70	525,970	.....	525,970	2,103 88	.....
Port Vue borough,	99,700	1,252,980	2,192 72	47,040	.....	47,040	188 16	.....
Pitcairn borough,	413,650	2,698,820	4,722 94	165,850	.....	165,850	663 40	.....
Rankin borough,	383,700	7,066,590	12,366 53	84,640	.....	84,640	338 56	.....
Sewickly borough,	490,000	6,864,210	12,012 37	3,267,310	4,200	3,271,510	13,086 04	.....
Sharpsburg borough,	547,250	4,860,170	8,505 30	477,020	1,575	478,595	1,914 38	.....
Spring Garden borough,	51,750	421,960	738 43	50,100	.....	50,100	200 40	.....
Springdale borough,	149,150	1,682,870	2,945 02	150,210	.....	150,210	600 84	.....
St. Clair borough,	288,200	2,335,880	4,087 79	51,780	.....	51,780	207 12	.....
Swissvale borough,	669,800	9,305,890	16,285 31	797,450	.....	797,450	3,189 80	.....
Turtle Creek borough,	307,900	4,753,480	8,318 59	129,890	440	130,330	521 32	.....
Tarentum borough,	580,850	5,508,620	9,640 09	751,530	1,300	752,830	3,011 32	.....
Thornburg borough,	35,150	504,160	882 28	15,900	.....	15,900	63 60	.....

Digitized by Google

Verona borough,	254,400	2,234,510	3,892 89	85,890	250	86,140	344 56	.....
Versailles borough,	114,550	799,430	1,399 00	19,800	.....	19,800	79 20	.....
Wall borough,	111,400	710,490	1,243 36	25,370	.....	25,370	101 48	.....
Wilson borough,	99,450	1,114,540	1,950 45	175,480	.....	175,480	701 92	.....
West Elizabeth borough,	69,600	510,160	892 78	277,220	500	277,720	1,110 88	.....
Whittaker borough,	65,500	580,170	1,015 30	14,300	.....	14,300	57 20	.....
Wilmerding borough,	640,800	4,489,530	7,856 68	148,350	.....	148,350	593 40	.....
West Homestead borough,	210,500	2,763,610	4,836 32	95,410	.....	95,410	381 64	.....
West View borough,	167,600	2,315,590	4,052 28	192,440	.....	192,440	769 76	.....
Wilkinsburg borough,	1,734,750	21,969,180	38,446 07	3,063,920	1,960	3,065,880	12,263 52	.....
Total,	$22,012,750	$258,046,770	$451,581 92	$29,077,050	$25,005	$291,020,055	$116,408 22	.....
Pittsburgh—1st ward,	$880,800	$90,372,780	$158,152 37	$47,275,735	.....	$47,275,735	$189,102 94	.....
2d ward,	872,500	155,337,270	271,840 22	1,919,110	$30,940	1,950,050	7,800 20	.....
3d ward,	2,161,100	22,650,350	39,638 11	667,560	.....	667,560	2,670 24	.....
4th ward,	2,244,850	37,815,000	66,176 25	4,723,610	.....	4,723,610	18,894 44	.....
5th ward,	1,891,900	15,055,010	26,346 27	589,955	.....	589,955	2,359 82	.....
6th ward,	1,110,600	17,990,550	31,483 46	290,070	.....	290,070	1,160 28	.....
7th ward,	1,730,250	34,570,370	60,498 15	17,224,470	24,000	17,248,470	68,993 88	.....
8th ward,	1,892,000	30,136,870	52,739 52	5,648,125	2,050	5,650,175	22,600 70	.....
9th ward,	1,307,200	12,339,000	21,593 25	560,830	.....	560,830	2,243 32	.....
10th ward,	1,432,500	16,191,800	28,335 65	623,780	700	624,480	2,497 92	.....
11th ward,	2,124,300	42,485,340	74,349 35	14,842,525	.....	14,842,525	59,370 10	.....
12th ward,	1,904,540	18,824,490	32,942 86	978,840	.....	978,840	3,915 36	.....
13th ward,	2,397,400	19,660,630	34,406 10	746,340	.....	746,340	2,985 36	.....
14th ward,	1,858,700	51,538,750	90,192 81	51,826,170	.....	51,826,170	207,304 68	.....
15th ward,	1,665,450	19,655,920	34,397 86	648,370	.....	648,370	2,593 48	.....
16th ward,	1,130,250	12,423,890	21,741 81	207,790	1,830	209,620	838 48	.....
17th ward,	1,480,200	17,558,880	30,728 04	640,020	4,650	644,670	2,578 68	.....
18th ward,	1,463,450	10,848,880	18,985 54	789,655	.....	789,655	3,158 62	.....
19th ward,	2,054,650	20,599,740	36,049 55	1,396,970	.....	1,396,970	5,587 88	.....
20th ward,	1,279,100	11,243,370	19,675 90	696,090	.....	696,090	2,784 36	.....
21st ward,	1,884,700	17,725,420	31,019 49	3,280,930	750	3,281,680	13,126 72	.....
22d ward,	1,843,900	32,615,920	57,077 86	10,358,125	4,500	10,362,625	41,450 50	.....
23d ward,	1,774,850	14,577,330	25,510 33	1,354,420	.....	1,354,420	5,417 69	.....
24th ward,	1,264,100	8,890,340	15,558 10	863,325	.....	863,325	3,453 30	.....
25th ward,	1,435,700	11,414,380	19,975 17	644,610	.....	644,610	2,578 44	.....
26th ward,	1,579,050	14,047,590	24,583 28	1,548,840	.....	1,548,840	6,195 36	.....
27th ward,	1,676,580	16,867,860	29,518 76	2,832,260	400	2,832,660	11,330 64	.....
Total,	$ 44,340,620	$773,437,730	$1,353,516 06	$173,178,525	$69,820	$173,248,345	$692,993 38	.....
McKeesport—1st ward,	$284,200	$3,678,190	$6,436 83	$228,445	$800	$229,245	$916 98	.....
2d ward,	325,250	3,261,350	5,707 36	387,895	.....	387,895	1,551 58	.....
3d ward,	335,250	3,198,040	5,596 57	122,720	.....	122,720	490 88	.....
4th ward,	231,200	7,765,540	13,589 70	131,630	.....	131,630	526 52	.....
5th ward,	294,600	3,352,130	5,866 23	844,790	.....	844,790	3,379 16	.....
6th ward,	455,600	6,242,060	10,923 61	208,360	.....	208,360	833 44	.....
7th ward,	613,100	5,209,720	9,117 01	485,590	.....	485,590	1,942 36	.....

Digitized by Google

ALLEGHENY COUNTY—Continued.

Names of Assessment Districts.	Value of salaries and emoluments of office, offices, posts of profit, professions, trades and occupations.	Aggregate value of all property taxable for county purposes at the rate of 12 mills on the dollar.	Aggregate amount of county tax assessed at the rate of 12 mills on the dollar.	Amount of money at interest including mortgages, judgments, bonds, notes, stocks, etc.	Value of stages, omnibuses, hacks, cars, etc.	Aggregate value of property taxable for State purposes at 4 mills on the dollar, including money at interest, stages, omnibuses, hacks, cars, etc.	Aggregate amount of State tax assessed.	Debt of county.
8th ward,	295,800	2,530,090	4,427 66	146,400	.....	146,400	585 60	.....
9th ward,	131,000	1,072,540	1,876 95	113,500	.....	113,500	454 00	.....
10th ward,	190,300	1,235,460	2,162 06	47,800	.....	47,800	191 20	.....
11th ward,	174,800	1,541,510	2,697 64	71,960	.....	71,960	287 84	.....
Total,	$3,331,100	$39,086,630	$68,401 62	$2,789,090	$800	$2,789,890	$11,159 56	.....
RECAPITULATION.								
Pittsburgh,	$44,340,620	$773,437,730	$1,353,516 06	$173,178,525	$69,820	$173,248,345	$692,993 38	.....
McKeesport,	3,331,100	39,086,630	68,401 62	2,789,090	800	2,789,890	11,159 56	.....
Boroughs,	22,012,750	258,046,770	451,581 92	29,077,000	25,005	29,102,055	116,408 23	.....
Townships,	9,432,990	124,939,660	218,644 48	16,728,920	.....	16,728,920	66,915 68	.....
Total,	$79,117,460	$1,195,510,790	$2,092,144 08	$221,773,585	$95,625	$221,869,210	$887,476 84	$18,315,183 09

Digitized by Google

ARMSTRONG COUNTY.

Names of Assessment Districts.	Taxables.	Cleared land.	Timber land.	Value of all real estate.	Value of real estate exempt from taxation.	Value of real estate taxable.	Number and value of horses, mares, geldings and mules over the age of four years.		Number and value of neat cattle over the age of four years.	
							No.	Value.	No.	Value.
Applewold borough,	128	.....	.....	$110,202	$1,000	$109,202	6	$200	5	$100
Apolla borough—1st ward,	548	.....	.....	308,075	15,800	292,275	86	3,410	3	70
2d ward,	529	9	.....	245,300	17,000	228,300	40	1,805	8	275
Atwood borough,	62	1,527	.....	31,334	2,300	29,034	44	1,230	32	445
Bethel township,	345	6,581	2,776	238,184	5,300	232,884	172	6,655	163	2,090
Boggs township,	336	10,635	3,611	223,371	3,025	220,346	222	12,140	312	4,606
Bradys Bend township,	509	6,428	556	252,109	7,400	244,709	242	9,115	201	3,015
Burrell township,	282	10,209	3,334	223,329	10,100	213,229	245	7,303	263	3,809
Cowanshannock township,	2,407	24,241	2,428	978,431	12,600	965,831	474	21,646	509	7,619
Dayton borough,	339	74	.....	134,110	7,925	126,185	90	4,000	27	645
East Franklin township,	707	14,318	2,935	466,053	11,000	455,053	278	11,741	343	5,864
Elderton borough,	120	94	.....	45,624	5,220	40,404	49	1,536	14	226
Freeport borough,	798	20	.....	631,200	24,900	606,300	66	2,800	19	285
Ford City borough,	1,862	249	.....	1,120,927	16,750	1,104,177	79	2,665	33	500
Gilpin township,	557	13,472	1,324	401,964	6,487	395,467	242	5,055	208	3,135
Hovey township,	78	622	524	29,529	500	29,029	19	940	22	510
Johnetta borough,	202	423	144	69,204	800	68,404	17	1,190	8	200
Kiskiminetas township,	996	22,468	4,274	599,476	14,000	585,476	478	17,710	442	6,645
Kittanning borough—1st ward,	530	.....	.....	525,065	10,000	515,065	75	2,690	6	120
2d ward,	947	.....	.....	1,079,689	23,700	1,055,989	98	3,475	9	180
Kittanning township,	427	15,550	2,752	298,455	9,300	289,155	236	12,205	342	5,160
Leechburg borough,	1,082	37	.....	612,455	27,500	584,955	141	6,015	4	80
Madison township,	732	18,135	.....	323,548	9,000	314,548	260	8,045	261	3,553
Mahoning township,	828	10,556	4,076	324,911	13,400	311,511	311	11,382	254	3,778
Manor township,	1,121	8,451	1,219	464,414	16,750	447,664	293	8,080	349	5,185
Manorville borough,	188	.....	.....	83,990	6,400	77,590	8	330	4	65
North Buffalo township,	427	10,488	4,234	320,254	6,400	313,854	273	10,760	283	3,990
Parker City—1st ward,	256	.....	.....	129,850	5,000	124,850	41	1,950	12	240
2d ward,	249	229	.....	112,965	6,700	106,265	42	1,910	18	355
Parks township,	417	7,007	1,305	228,925	2,500	226,425	187	4,095	200	2,034

Digitized by Google

ARMSTRONG COUNTY—Continued.

Names of Assessment Districts.	Taxables.	Cleared land.	Timber land.	Value of all real estate.	Value of real estate exempt from taxation.	Value of real estate taxable.	Number and value of horses, mares, geldings and mules over the age of four years.		Number and value of neat cattle over the age of four years.	
							No.	Value.	No.	Value.
Perry township,	311	6,204	2,624	162,226	3,700	158,526	139	3,175	127	1,515
Pine township,	290	1,123	1,161	132,747	1,500	131,247	31	1,175	22	325
Plumcreek township,	598	23,632	2,409	460,851	19,100	441,751	402	21,345	472	8,265
Rayburn,	427	5,874	1,589	281,543	11,815	269,728	116	4,165	164	2,347
Red Bank township,	641	13,602	5,526	248,338	16,500	231,838	394	19,330	409	5,858
Rural Valley borough,	322	2,503	.....	143,501	7,300	136,201	124	3,690	53	716
South Bend township,	284	12,338	970	274,721	8,234	266,487	277	13,958	254	4,115
South Bethlehem borough,	197	25	.....	61,564	600	60,964	19	520	8	115
South Buffalo township,	585	12,287	3,743	463,816	22,300	441,516	299	13,071	325	5,227
Sugarcreek township,	334	14,376	2,257	322,269	20,500	301,769	235	10,650	242	4,770
Valley township,	435	5,996	2,224	146,321	500	145,821	128	6,345	123	1,845
Washington township,	420	9,806	3,332	163,575	3,900	159,675	151	5,689	168	2,642
Wayne township,	520	19,322	6,311	325,845	11,100	314,745	408	15,882	438	6,610
West Franklin township,	353	10,743	4,636	257,324	5,000	252,324	202	9,111	192	2,846
West Kittanning borough,	252	.....	.....	66,149	3,900	62,249	42	1,320	20	300
Wick City borough,	921	40	.....	583,135	900	582,235	50	2,080	6	140
Worthington borough,	172	351	.....	69,388	10,700	59,188	44	1,095	24	408
Total,	25,071	323,095	72,774	$14,777,246	$446,306	$14,330,940	7,925	$314,679	7,401	$112,823

Digitized by Google

ARMSTRONG COUNTY—Continued.

Names of Assessment Districts.	Value of salaries and emoluments of office, offices, posts of profit, professions, trades and occupations.	Aggregate value of all property taxable for county purposes at the rate of 6 mills on the dollar.	Aggregate amount of county tax assessed at the rate of 6 mills on the dollar.	Amount of money at interest including mortgages, judgments, bonds, notes, stocks, etc.	Value of stages, omnibuses, hacks, cabs, etc.	Aggregate value of property taxable for State purposes at 4 mills on the dollar, including money at interest, stages, omnibuses, hacks, cabs, etc.	Aggregate amount of State tax assessed.	Debt of county.
Applewold borough,	$4,660	$114,162	$684 97	$7,470	.....	$7,470	$29 88	.....
Apolla borough—1st ward,	24,295	320,050	1,920 30	92,610	870	93,480	373 92	.....
2d ward,	23,105	253,485	1,520 91	22,970	.....	22,970	91 88	.....
Atwood borough,	1,160	31,896	191 21	10,645	.....	10,645	42,58	.....
Bethel township,	8,735	250,364	1,502 18	68,260	.....	68,260	273 04	.....
Boggs township,	4,255	241,347	1,448 08	70,520	.....	70,520	282 08	.....
Bradys Bend township,	17,075	273,914	1,643 48	58,440	50	58,490	233 96	.....
Burrell township,	2,560	226,901	1,361 41	79,902	.....	79,902	319 61	.....
Cowanshannock township,	110,140	1,105,236	6,631 42	99,592	80	99,672	398 69	.....
Dayton borough,	14,345	145,175	871 05	112,293	475	112,768	451 07	.....
East Franklin township,	18,090	490,748	2,944 49	82,795	.....	82,795	331 17	.....
Elderton borough,	3,740	45,906	275 44	44,900	.....	44,900	179 60	.....
Freeport borough,	35,985	645,370	3,872 22	138,060	.....	138,060	552 24	.....
Ford City borough,	100,105	7,207,447	7,244 68	68,035	.....	68,035	272 14	.....
Gilpin township,	17,330	420,987	2,525 92	49,250	.....	49,250	197 00	.....
Hovey township,	2,695	33,174	199 04	22,425	.....	22,425	89 70	.....
Johnetta borough,	11,180	80,974	485 84	1,225	.....	1,225	4 90	.....
Kiskiminetas township,	22,580	632,411	3,794 47	64,157	.....	64,157	256 63	.....
Kittanning borough—1st ward,	25,160	543,035	2,358 21	101,442	30	101,472	405 89	.....
2d ward,	54,605	1,114,249	6,685 49	701,902	625	702,527	2,810 11	.....
Kittanning township,	4,785	311,305	1,867 83	17,425	.....	17,425	69 70	.....
Leechburg borough,	54,817	645,867	3,875 20	123,248	270	123,518	494 07	.....
Madison township,	20,495	346,641	2,079 85	53,352	.....	53,352	213 41	.....
Mahoning township,	30,645	357,316	2,143 90	77,148	.....	77,148	308 59	.....
Manor township,	32,310	493,239	2,959 43	111,092	.....	111,092	444 37	.....
Manorville borough,	6,630	84,615	507,69	18,430	.....	18,430	73 72	.....
North Buffalo township,	6,490	335,094	2,010 56	73,823	.....	73,823	295 29	.....
Parker City—1st ward,	11,770	138,810	832 86	84,785	520	85,305	341 22	.....
2d ward,	8,950	117,480	704 88	51,435	380	51,815	207 26	.....

Digitized by Google

ARMSTRONG COUNTY—Continued.

Names of Assessment Districts.	Value of salaries and emoluments of office, offices, posts of profit, professions, trades and occupations.	Aggregate value of all property taxable for county purposes at the rate of 6 mills on the dollar.	Aggregate amount of county tax assessed at the rate of 6 mills on the dollar.	Amount of money at interest including mortgages, judgments, bonds, notes, stocks, etc.	Value of stages, omnibuses, hacks, cabs, etc.	Aggregate value of property taxable for State purposes at 4 mills on the dollar, including money at interest, stages, omnibuses, hacks, cabs, etc.	Aggregate amount of State tax assessed.	Debt of county.
Parks township,	11,265	243,819	1,462 91	15,490	.....	15,490	61 98	.....
Perry township,	4,885	168,101	1,006 61	16,715	.....	16,715	66 86	.....
Pine township,	9,975	142,722	856 33	7,235	.....	7,235	28 94	.....
Plumcreek township,	5,680	477,041	2,862 25	44,878	.....	44,878	179 51	.....
Reyburn township,	8,865	285,105	1,710 63	38,078	.....	38,078	152 31	.....
Red Bank township,	12,025	269,101	1,614 61	48,790	.....	48,790	195 16	.....
Rural Valley borough,	11,960	152,567	915 40	77,963	140	78,103	312 41	.....
South Bend township,	4,250	288,810	1,732 86	28,912	.....	28,912	115 65	.....
South Bethlehem borough,	7,285	68,884	413 30	18,055	.....	18,055	72 22	.....
South Buffalo township,	10,150	469,964	2,819 78	115,480	.....	115,480	461 92	.....
Sugarcreek township,	4,160	321,439	1,928 09	44,685	.....	44,685	178 74	.....
Valley township,	2,640	156,651	939 91	20,028	.....	20,028	80 11	.....
Washington township,	8,770	176,776	1,060 66	10,927	.....	10,927	43 71	.....
Wayne township,	7,065	344,322	2,065 93	42,132	.....	42,132	168 53	.....
West Franklin township,	3,285	268,066	1,608 40	44,852	.....	44,852	179 41	.....
West Kittanning borough,	9,475	73,344	440 06	13,053	.....	13,053	52 21	.....
Wick City borough,	34,780	619,185	3,715 11	55,012	.....	55,012	220 05	.....
Worthington borough,	6,220	66,911	401 47	47,930	175	48,105	192 42	.....
Total,	$841,447	$15,599,889	$93,599 32	$3,197,846	3,615	$3,201,461	$12,805 84	.....

Digitized by Google

BEAVER COUNTY.

Names of Assessment Districts.	Taxables.	Cleared land.	Timber land.	Value of all real estate.	Value of real estate exempt from taxation.	Value of real estate taxable.	Number and value of horses, mares, geldings and mules over the age of four years.		Number and value of neat cattle over the age of four years.	
							No.	Value.	No.	Value.
Aliquippa borough,	649	72	.....	$1.137,076	$130,690	$1,006,386	43	$2,669	2	$40
Ambridge borough,	2,004	100	.....	3,970,003	361,090	3,608,913	90	5,100	20	520
Baden borough,	288	.....	.....	579,873	71,140	508,733	28	1,135	22	550
Beaver borough,	1,575	65	.....	2,891,116	82,125	2,808,991	78	3,570	16	292
Beaver Falls borough,	4,209	131	.....	5,929,385	791,794	5,137,591	420	21,045	12	285
Big Beaver township,	379	9,575	1,210	463,215	1,600	461,615	215	11,930	245	4,900
Borough township,	338	555	50	422,852	11,200	411,652	34	1,695	15	230
Bridgewater borough,	527	110	.....	502,215	31,700	470,515	64	4,050	19	380
Brighton township,	302	8,325	3,010	566,788	7,000	559,788	252	14,735	295	5,820
Chippewa township,	238	250	2,505	340,241	4,200	336,041	255	12,275	264	4,990
College Hill borough	810	6,825	.....	1,181,384	129,540	1,052,344	22	505	3	40
Conway borough,	629	.....	.....	861,402	174,575	686,827	5	220	5	150
Darlington borough,	135	.....	.....	83,632	4,150	79,482	37	1,710	....	.....
Darlington township,	407	12,096	1,453	599,177	6,000	593,177	283	20,310	426	8,465
Daugherty township,	320	4,806	1,125	433,814	6,000	427,814	186	12,460	286	4,290
East Rochester borough,	294	.....	.....	278,665	11,600	267,065	19	730	15	365
Eastvale borough,	140	7	.....	162,520	77,825	84.695	10	377	4	60
Economy township,	303	8,560	2,950	794,707	297,235	497,472	224	16,780	301	7,435
Freedom borough,	1,244	70	.....	1,306,384	67,550	1,238,834	62	3,160	2	40
Frankfort Springs,	63	260	.....	50,605	3,000	47,605	22	1,230	11	245
Fallston borough,	174	235	.....	529,842	127,050	402,792	14	495	6	150
Franklin township,	296	9,300	2,190	411,022	725	410,297	216	13,315	366	8,431
Georgetown,	134	35	.....	69,155	8,900	60,255	18	790	10	150
Glasgow,	75	4	.....	35,993	3,600	32,393	7	260	4	80
Greene township,	366	14,480	2,655	421,005	2,800	418,205	250	17,250	322	4,820
Hanover township,	421	21,290	5,305	564,587	29,015	535,572	430	26,425	400	6,130
Harmony township,	122	1,595	1,190	661,290	18,900	642,390	29	1,520	46	1,165
Hookstown township,	131	19	.....	58,103	2,400	55,703	54	5,545	13	250
Hopewell township,	810	8,478	2,692	816,565	9,060	807,505	255	16,955	247	4,660
Homewood borough,	111	.....	.....	56,680	7,900	48,780	11	615	8	200

Digitized by Google

BEAVER COUNTY—Continued.

Names of Assessment Districts.	Taxables.	Cleared land.	Timber land.	Value of all real estate.	Value of real estate exempt from taxation.	Value of real estate taxable.	Number and value of horses, mares, geldings and mules over the age of four years.		Number and value of neat cattle over the age of four years.	
							No.	Value.	No.	Value.
Independence township,	241	10,040	4,607	346,276	9,370	336,906	221	10,720	218	4,360
Industry township,	302	15,605	2,060	350,785	4,100	346,685	99	4,375	112	1,695
Kappel borough,	188	.....	.....	130,282	445	129,837	3	75	....	.....
Marion township,	125	49,925	1,585	225,846	1,600	224,246	125	3,260	205	2,970
Moon township,	681	10,030	1,972	1,006,564	11,500	995,064	219	12,185	252	3,780
Monaca borough,	1,155	150	.....	1,525,718	99,620	1,426,098	87	5,095	2	45
Midland borough,	513	1,000	100	1,708,693	24,000	1,684,693	88	2,750	3	140
New Brighton borough,	3,721	61	.....	4,347,638	783,187	3,564,451	161	10,311	2	40
New Galilee borough,	147	75	.....	111,888	10,350	101,538	18	905	5	125
North Sewickley township,	618	9,695	2,721	589,037	16,300	572,137	282	17,370	453	7,400
New Sewickley township,	551	18,287	1,788	825,451	31,200	794,251	505	23,555	699	10,545
Ohio township,	429	10,875	3,000	471,964	5,645	466,319	340	20,280	318	6,375
Potter township,	88	420	95	193,310	.....	293,310	53	3,535	59	1,145
Patterson township,	257	.....	.....	241,444	4,850	236,594	23	1,490	28	560
Patterson Heights borough,	116	.....	.....	239,034	8,850	230,184	9	375	8	160
Pulaski township,	379	275	.....	247,339	13,200	234,139	45	3,108	29	735
Raccoon township,	203	10,490	3,960	249,333	5,075	244,258	187	10,995	218	3,695
Rochester borough,	2,461	50	.....	3,352,692	403,275	2,949,417	153	10,540	5	115
Rochester township,	510	2,302	.....	733,242	116,500	616,742	84	4,060	85	2,555
South Beaver township,	313	14,590	3,114	478,182	4,800	473,382	264	14,165	294	5,860
South Heights borough,	136	.....	.....	174,811	1,200	173,611	18	905	6	150
Shippingport borough,	129	.....	.....	103,015	4,800	98,215	46	2,910	48	960
White township,	302	880	.....	316,553	8,090	308,463	22	1,270	24	590
Woodlawn borough,	1,158	.....	.....	5,584,469	209,245	5,375,224	89	7,040	....	.....
Total,	31,812	216,991	51,357	$49,733,362	$4,257,566	$45,475,796	6,724	$390,121	6,458	$119,135

Digitized by Google

BEAVER COUNTY—Continued.

Names of Assessment Districts.	Value of salaries and emoluments of office, offices, posts of profit, professions, trades and occupations.	Aggregate value of all property taxable for county purposes at the rate of 6 mills on the dollar.	Aggregate amount of county tax assessed at the rate of 6 mills on the dollar.	Amount of money at interest including mortgages, judgments, bonds, notes, stocks, etc.	Value of stages, omnibuses, hacks, cabs, etc.	Aggregate value of property taxable for State purposes at 4 mills on the dollar, including money at interest, stages, omnibuses, hacks, cabs, etc.	Aggregate amount of State tax assessed.	Debt of county.
Aliquippa borough,	$49,925	$1,059,011	$6,354 00	$95,605	.....	$95,605	$382 00	.....
Ambridge borough,	200,925	3,815,458	22,895 00	84,408	.....	84,403	338 00	.....
Baden borough,	27,525	537,943	3,224 00	292,716	.....	292,716	1,171 00	.....
Beaver borough,	147,400	2,960,253	17,758 00	1,200,185	$665	1,200,850	4,803 00	.....
Beaver Falls borough,	414,300	5,573,221	33,426 00	744,816	.....	744,816	2,982 00	.....
Big Beaver township,	19,675	498,120	2,986 00	180,309	.....	180,309	721 00	.....
Borough township,	29,900	443,477	2,659 00	29,341	.....	29,341	117 00	.....
Bridgewater borough,	39,125	514,070	3,082 00	42,336	.....	42,336	169 00	.....
Brighton township,	8,350	588,693	3,530 00	77,252	.....	77,252	309 00	.....
Chippewa township,	5,775	359,081	2,152 00	43,803	.....	43,803	175 00	.....
College Hill borough	75,300	1,128,189	6,763 00	118,954	.....	118,954	476 00	.....
Conway borough,	71,850	759,047	4,552 00	11,435	.....	11,435	46 00	.....
Darlington borough,	11,100	92,292	552 00	23,027	300	23,327	92 00	.....
Darlington township,	19,250	641,202	3,844 00	63,127	.....	63,127	253 00	.....
Daugherty township,	15,250	459,814	2,756 00	27,483	.....	27,483	110 00	.....
East Rochester borough,	26,025	294,185	1,764 00	4,424	.....	4,424	18 00	.....
Eastvale borough,	9,625	94,757	567 00	13,355	.....	13,355	53 00	.....
Economy township,	11,525	533,212	3,197 00	69,904	.....	69,904	280 00	.....
Freedom borough,	153,100	1,396,134	8,367 00	98,510	.....	98,510	395 00	.....
Frankfort Springs,	3,400	52,480	314 00	43,500	.....	43,500	174 00	.....
Fallston borough,	12,350	415,787	2,494 00	2,047	.....	2,047	8 00	.....
Franklin township,	10,850	442,898	2,653 00	45,660	.....	45,660	183 00	.....
Georgetown,	8,925	70,120	420 00	14,048	100	14,148	57 00	.....
Glasgow,	6,250	38,983	233 00	800	.....	800	3 00	.....
Greene township,	6,950	447,225	2,679 00	24,133	.....	24,133	97 00	.....
Hanover township,	6,400	574,527	3,440 00	32,616	.....	32,616	130 00	.....
Harmony township,	6,300	651,375	3,908 00	.....	.....	.....	.....	.....
Hookstown township,	11,050	72,548	434 00	51,355	.....	51,355	205 00	.....
Hopewell township,	37,675	866,795	5,170 00	124,085	.....	124,085	496 00	.....

Digitized by Google

BEAVER COUNTY—Continued.

Names of Assessment Districts.	Value of salaries and emoluments of office, offices, posts of profit, professions, trades and occupations.	Aggregate value of all property taxable for county purposes at the rate of 6 mills on the dollar.	Aggregate amount of county tax assessed at the rate of 6 mills on the dollar.	Amount of money at interest including mortgages, judgments, bonds, notes, stocks, etc.	Value of stages, omnibuses, hacks, cabs, etc.	Aggregate value of property taxable for State purposes at 4 mills on the dollar, including money at interest, stages, omnibuses, hacks, cabs, etc.	Aggregate amount of State tax assessed.	Debt of county.
Homewood borough,	9,150	58,745	352 00	2,800	.....	2,800	11 00	.....
Independence township,	5,425	357,411	2,142 00	41,985	.....	41,985	168 00	.....
Industry township,	17,650	370,405	2,219 00	36,775	.....	36,775	147 00	.....
Kappel borough,	18,275	148,187	890 00	1,850	.....	1,850	7 00	.....
Marion township,	2,700	233,176	1,397 00	12,500	.....	12,500	50 00	.....
Moon township,	38,450	1,049,479	6,293 00	89,238	.....	89,238	357 00	.....
Monaca borough,	105,325	1,536,563	9,211 00	180,040	600	180,640	723 00	.....
Midland borough,	49,925	1,737,508	10,424 00	8,563	.....	8,563	34 00	.....
New Brighton borough,	324,000	3,898,302	23,382 00	385,698	.....	385,698	1,543 00	.....
New Galilee borough,	14,575	117,143	702 00	55,214	.....	55,214	521 00	.....
North Sewickley township,	27,475	624,982	3,738 00	108,925	.....	108,925	436 00	.....
New Sewickley township,	18,525	846,786	5,075 00	126,105	.....	126,105	504 00	.....
Ohio township,	17,350	510,324	3,058 00	25,362	.....	25,362	101 00	.....
Potter township,	2,150	200,140	1,199 00	9,215	.....	9,215	37 00	.....
Patterson township,	16,000	254,644	1,526 00	11,250	.....	11,250	45 00	.....
Patterson Heights borough,	15,200	245,919	1,475 00	13,064	.....	13,064	52 00	.....
Pulaski township,	27,700	265,682	1,592 00	3,118	.....	3,118	12 00	.....
Raccoon township,	7,025	265,975	1,593 00	17,360	.....	17,360	69 00	.....
Rochester borough,	257,900	3,217,972	19,300 00	374,413	530	379,943	1,520 00	.....
Rochester township,	31,600	654,957	3,928 00	49,227	.....	49,227	197 00	.....
South Beaver township,	6,075	499,482	2,992 00	34,987	.....	34,987	140 00	.....
South Heights borough,	15,150	189,316	1,138 00	250	.....	250	1 00	.....
Shippingport borough,	7,775	109,860	658 00	13,808	.....	13,808	55 00	.....
White township,	15,450	325,773	1,952 00	350	.....	350	1 00	.....
Woodlawn borough,	132,950	5,515,214	33,022 00	14,715	.....	14,715	59 00	.....
Total,	$2,630,875	$48,615,927	$291,421 00	$5,181,041	$2,195	$5,183,236	$20,733 00	$549,000 00

Digitized by Google

BEDFORD COUNTY.

Names of Assessment Districts.	Taxables.	Cleared land.	Timber land.	Value of all real estate.	Value of real estate exempt from taxation.	Value of real estate taxable.	Number and value of horses, mares, geldings and mules over the age of four years.		Number and value of neat cattle over the age of four years.	
							No.	Value.	No.	Value.
Bedford borough,	780	.....	.....	$799,856	$82,200	$717,656	162	$11,190	48	$1,230
Bedford township,	604	32,546	13,209	812,540	14,000	798,540	572	38,685	682	17,170
Bloomfield township,	185	6,777	5,506	236,390	5,600	230,790	193	11,705	241	4,795
Broad Top township,	788	18,840	12,067	607,170	60,000	547,170	316	14,260	289	4,335
Coaldale borough,	79	.....	.....	38,200	800	37,400	28	1,375	10	150
Colerain township,	260	15,625	10,576	362,788	10,000	352,788	336	17,005	477	9,380
Cumberland Valley township,	273	2,515	22,900	299,845	7,000	292,845	288	18,085	450	7,990
Everett borough,	527	.....	.....	432,308	85,100	347,208	119	7,565	75	1,708
Harrison township,	200	16,462	7,060	176,872	3,500	173,372	169	5,280	223	2,988
Hopewell borough,	137	.....	.....	75,185	7,000	68,185	30	2,060	13	222
Hopewell township,	334	10,796	13,580	238,538	20,000	218,538	204	14,050	261	5,865
Hyndman borough,	368	.....	.....	201,565	14,500	187,065	30	1,590	34	585
Juniata township,	303	27,892	9,344	269,315	10,000	259,315	231	11,420	319	6,190
Kimmell township,	214	8,849	5,008	142,384	4,800	137,584	205	11,850	210	3,700
King township,	243	9,740	3,701	203,880	6,000	197,880	200	10,705	211	3,239
Liberty township,	570	7,402	12,854	296,233	5,600	290,633	114	6,095	173	2,690
Lincoln township,	126	8,421	4,587	63,085	3,300	59,785	86	4,780	118	1,340
Londonderry township,	309	24,024	17,060	232,922	8,400	224,522	230	10,135	304	5,000
Mann township,	205	30,238	5,751	60,404	3,500	56,904	194	7,888	239	3,487
Manns Choice borough,	130	245	.....	76,340	5,100	71,240	28	1,785	28	510
Monroe township,	432	47,613	20,117	241,486	13,500	227,986	420	16,216	496	7,060
Napier township,	418	32,520	11,094	428,663	10,700	417,963	414	24,405	523	8,894
New Paris borough,	82	.....	.....	37,035	4,500	32,535	34	1,745	23	465
Pleasantville borough,	68	.....	.....	32,605	1,200	31,405	40	1,855	16	305
Providence, East, township,	413	20,840	5,100	204,185	9,000	195,185	343	11,425	306	4,370
Providence, West, township,	524	20,198	9,836	389,756	16,000	373,756	242	11,260	313	4,680
Rainsburg borough,	79	.....	.....	36,060	2,200	33,860	26	1,475	24	520
Saxton borough,	256	.....	.....	230,890	17,900	212,990	41	2,255	20	391
Schellsburg borough,	67	.....	.....	78,590	11,500	67,090	53	3,365	35	700
Snake Spring township,	192	10,964	4,873	250,915	4,200	246,715	217	12,395	247	4,575

Digitized by Google

BEDFORD COUNTY—Continued.

Names of Assessment Districts.	Taxables.	Cleared land.	Timber land.	Value of all real estate.	Value of real estate exempt from taxation.	Value of real estate taxable.	Number and value of horses, mares, geldings and mules over the age of four years.		Number and value of neat cattle over the age of four years.	
							No.	Value.	No.	Value.
Southampton township,	277	32,966	30,603	113,948	10,950	102,998	262	12,340	350	6,950
St. Clairsville borough,	45	.....	.....	15,155	400	14,755	15	750	14	370
St. Clair, East, township,	353	17,970	6,096	271,283	16,500	254,783	237	17,315	345	6,119
St. Clair, West, township,	240	16,311	5,897	199,570	8,500	191,070	200	12,065	279	4,690
Union township,	138	7,349	7,374	68,185	4,000	64,185	92	5,545	124	1,850
Woodbury borough,	124	9	14	85,600	10,000	75,600	41	3,180	18	535
Woodbury township,	222	8,396	4,233	380,697	7,100	373,597	290	16,396	421	8,804
Woodbury, South, township,	467	13,057	6,398	512,550	24,315	488,235	415	26,800	599	12,815
Total,	11,027	448,615	254,978	$9,202,993	$528,865	$8,674,128	7,117	$388,295	8,557	$157,157

Digitized by Google

BEDFORD COUNTY—Continued.

Names of Assessment Districts.	Value of salaries and emoluments of office, offices, posts of profit, professions, trades and occupations.	Aggregate value of all property taxable for county purposes at the rate of 8 mills on the dollar.	Aggregate amount of county tax assessed at the rate of 8 mills on the dollar.	Amount of money at interest including mortgages, judgments, bonds, notes, stocks, etc.	Value of stages, omnibuses, hacks, cabs, etc.	Aggregate value of property taxable for State purposes at 4 mills on the dollar, including money at interest, stages, omnibuses, hacks, cabs, etc.	Aggregate amount of State tax assessed.	Debt of county.
Bedford borough,	$41,875	$771,951	$6,175 61	$324,344	.....	$324,344	$1,297 38	.....
Bedford township,	30,750	885,145	7,081 16	123,213	$3,500	126,713	506 85	.....
Bloomfield township,	8,625	255,915	2,047 32	25,362	3,000	28,362	113 45	.....
Broad Top township,	35,555	601,320	4,810 56	57,084	300	57,384	229 54	.....
Coaldale borough,	4,595	43,520	348 16	7,222	175	7,397	29 59	.....
Colerain township,	11,290	390,463	3,123 70	90,556	4,050	94,606	378 42	.....
Cumberland Valley township,	13,400	331,320	2,650 56	123,046	2,400	125,446	501 78	.....
Everett borough,	29,505	385,986	3,087 89	264,255	1,275	265,530	1,062 12	.....
Harrison township,	9,370	191,010	1,528 08	55,846	.....	55,846	223 38	.....
Hopewell borough,	7,145	77,612	620 90	40,213	.....	40,213	160 85	.....
Hopewell township,	14,425	252,878	2,023 02	25,230	600	25,830	103 32	.....
Hyndman borough,	19,530	208,770	1,670 16	54,117	270	54,387	217 55	.....
Juniata township,	13,975	290,900	2,327 20	23,325	1,700	25,025	100 10	.....
Kimmell township,	9,750	162,884	1,303 07	44,313	.....	44,313	177 25	.....
King township,	11,475	223,299	1,786 39	63,359	.....	63,359	253 44	.....
Liberty township,	17,500	316,906	2,535 26	14,062	75	14,137	56,55	.....
Lincoln township,	5,625	72,080	576 24	8,195	1,900	10,095	40 38	.....
Londonderry township,	15,300	254,957	2,039 66	83,569	200	83,769	335 08	.....
Mann township,	9,725	78,004	624 03	22,282	1,500	23,782	95 13	.....
Manns Choice borough,	5,850	79,385	635 08	32,445	390	32,835	131 34	.....
Monroe township,	22,310	273,572	2,188 58	60,998	5,350	66,348	265 39	.....
Napier township,	18,025	469,287	3,754 30	59,073	1,900	60,973	243 89	.....
New Paris borough,	4,060	38,805	310 44	21,266	20	21,286	85 14	.....
Pleasantville borough,	2,950	36,515	292 12	29,895	.....	29,895	119 58	.....
Providence, East, township,	18,825	229,805	1,838 44	14,618	2,000	16,618	66 47	.....
Providence, West, township,	22,500	412,196	3,297 57	195,189	800	195,989	783 96	.....
Rainsburg borough,	3,375	39,190	313 52	14,468	1,600	16,068	64 27	.....
Saxton borough,	17,340	232,976	1,863 81	81,804	350	82,154	328 62	.....
Schellsburg borough,	5,250	76,406	611 24	39,924	.....	39,924	159 70	.....

Digitized by Google

BEDFORD COUNTY—Continued.

Names of Assessment Districts.	Value of salaries and emoluments of office, offices, posts of profit, professions, trades and occupations.	Aggregate value of all property taxable for county purposes at the rate of 8 mills on the dollar.	Aggregate amount of county tax assessed at the rate of 8 mills on the dollar.	Amount of money at interest including mortgages, judgments, bonds, notes, stocks, etc.	Value of stages, omnibuses, hacks, cabs, etc.	Aggregate value of property taxable for State purposes at 4 mills on the dollar, including money at interest, stages, omnibuses, hacks, cabs, etc.	Aggregate amount of State tax assessed.	Debt of county.
Snake Spring township,	9,300	272,985	2,183 88	35,645	.....	35,645	142 58	.....
Southampton township,	12,495	134,783	1,078 26	52,759	.....	52,759	211 04	.....
St. Clairsville borough,	1,750	17,625	141 00	25,549	.....	25,549	102 20	.....
St. Clair, East, township,	14,600	292,817	2,342 54	115,666	.....	115,666	462 66	.....
St. Clair, West, township,	9,100	216,925	1,735 40	49,790	1,650	51,440	205 76	.....
Union township,	6,000	77,580	620 64	13,885	.....	13,885	55 54	.....
Woodbury borough,	5,120	84,435	675 48	38,792	.....	38,792	155 17	.....
Woodbury township,	8,875	407,672	3,261 38	41,421	200	41,621	166 48	.....
Woodbury, South, township,	21,595	549,445	4,395 56	83,301	1,250	84,551	338 20	.....
Total,	$517,695	$9,737,275	$77,898 21	$2,456,081	$36,465	$2,492,536	$9,970 15	$38,500 00

Digitized by Google

BERKS COUNTY.

Names of Assessment Districts.	Taxables.	Cleared land.	Timber land.	Value of all real estate.	Value of real estate exempt from taxation.	Value of real estate taxable.	Number and value of horses, mares, geldings and mules over the age of four years.		Number and value of neat cattle over the age of four years.	
							No.	Value.	No.	Value.
Albany,	430	14,205	10,290	$580,127	$32,500	$547,627	473	$23,625	606	$12,180
Alsace,	293	4,744	2,331	245,996	24,150	221,846	229	14,545	294	7,340
Alsace, Lower,	396	1,277	1,573	492,383	19,950	472,433	91	6,885	102	2,690
Amity,	527	10,720	173	762,048	48,200	713,848	453	21,385	747	18,800
Bally,	119	415	.....	119,580	18,000	101,580	52	2,900	50	1,395
Bern,	915	12,364	156	1,076,895	60,450	1,016,445	597	27,075	682	17,050
Bern, Upper,	312	7,211	4,359	390,398	12,125	378,273	306	24,475	382	9,515
Bethel,	735	16,264	6,654	779,888	18,000	761,888	605	52,725	766	21,239
Bechtelsville,	156	130	17	143,390	7,800	135,590	58	4,575	27	885
Bernville,	145	.....	.....	125,425	4,000	121,425	62	4,985	1	25
Birdsboro, East ward,	215	198	.....	698,204	102,100	596,104	79	5,070	22	550
Birdsboro, West ward,	362	360	37	644,055	34,300	609,755	48	4,455	10	590
Boyertown,	919	275	.....	1,443,052	123,550	1,319,502	148	10,690	9	225
Brecknock,	360	8,620	1,716	370,905	14,060	356,845	341	26,406	291	8,845
Caernarvon,	317	6,883	249	415,435	21,000	394,435	246	14,635	337	10,305
Centre,	423	13,457	627	691,121	22,300	668,821	496	23,820	668	16,730
Centreport,	50	81	.....	52,650	900	51,750	19	900	6	150
Colebrookdale,	530	5,193	289	582,282	12,600	569,682	252	24,365	502	16,300
Cumru,	1,644	12,630	1,742	2,033,469	366,850	1,666,619	718	34,400	756	19,400
District,	206	5,211	1,674	180,190	3,000	177,190	178	9,395	359	7,220
Douglas,	368	6,811	703	364,884	4,200	360,684	270	17,085	458	9,260
Earl,	410	4,702	3,537	221,088	2,700	218,388	214	11,509	402	9,936
Exeter,	824	12,862	2,448	1,461,008	37,900	1,423,108	714	34,040	1,132	33,515
Fleetwood,	319	64	.....	732,403	73,000	659,403	80	6,590	10	260
Greenwich,	471	15,674	2,480	604,550	20,400	584,150	607	34,075	789	19,580
Hamburg, North ward,	464	384	.....	369,825	21,475	348,350	71	3,070	21	510
Hamburg, South ward,	484	311	.....	655,595	57,000	598,595	108	7,810	28	745
Heidelberg,	614	7,182	1,437	1,258,869	122,500	1,136,369	374	25,850	439	12,955
Heidelberg, Lower,	1,086	16,648	1,790	2,400,041	490,100	1,909,941	905	49,650	1,041	26,150
Heidelberg, North,	229	8,589	27	404,321	7,000	397,321	332	23,505	445	13,060

Digitized by Google

BERKS COUNTY—Continued.

Names of Assessment Districts.	Taxables.	Cleared land.	Timber land.	Value of all real estate.	Value of real estate exempt from taxation.	Value of real estate taxable.	Number and value of horses, mares, geldings and mules over the age of four years.		Number and value of neat cattle over the age of four years.	
							No.	Value.	No.	Value.
Hereford,	392	8,543	1,361	513,150	39,300	473,850	379	29,680	651	17,280
Jefferson,	152	9,718	346	404,410	9,050	395,360	354	29,685	466	13,790
Kutztown,	999	193	.....	1,297,111	120,900	1,176,311	173	12,915	32	669
Lenhartsville,	64	50	8	59,060	1,000	58,060	27	1,885	15	200
Longswamp,	872	9,544	3,632	906,630	84,050	822,580	453	28,495	533	13,690
Maidencreek,	678	8,441	230	1,082,205	12,800	1,069,405	369	17,595	531	13,375
Marion,	425	9,250	123	831,695	21,200	810,495	432	21,650	601	15,642
Maxatawny,	773	16,060	250	1,564,869	258,220	1,306,649	722	50,100	1,176	35,732
Mohnton,	531	109	4	375,925	61,300	314,625	97	4,930	1	20
Mt. Penn,	371	42	30	711,600	58,500	653,100	50	2,800	8	160
Muhlenberg,	1,582	6,077	826	1,819,427	163,500	1,655,927	352	17,405	340	9,100
Oley,	639	14,939	233	1,297,125	41,850	1,255,275	692	43,335	1,291	32,385
Ontelaunee,	357	5,254	66	745,706	164,700	581,006	258	21,750	358	10,790
Penn,	396	11,266	669	589,221	16,800	572,421	441	33,150	567	17,120
Perry,	592	11,226	496	816,025	37,500	778,525	601	20,335	672	13,300
Pike,	285	4,463	3,676	223,222	10,000	213,222	262	12,440	529	13,295
Richmond,	607	12,687	1,108	982,697	39,200	943,497	548	34,445	953	23,519
Robeson,	796	12,959	7,963	793,909	34,400	759,509	620	39,375	638	16,000
Rockland,	403	7,446	2,580	357,610	6,200	351,410	319	13,960	616	10,830
Ruscombmanor,	518	5,097	3,475	327,960	9,000	318,960	273	14,290	386	9,650
Shillington,	555	.....	.....	516,285	26,250	490,035	50	2,090	5	125
Sinking Spring,	373	899	.....	550,859	43,000	507,859	142	7,530	66	1,370
Spring,	1,069	10,664	1,667	1,281,665	38,750	1,242,915	622	31,680	760	15,205
Tilden,	351	8,270	2,973	514,216	66,000	448,216	313	22,525	539	13,650
Topton,	379	100	.....	414,330	11,600	402,730	67	4,510	6	195
Tulpehocken,	577	13,906	53	808,757	30,500	778,257	585	44,135	714	19,135
Tulpehocken, Upper,	370	9,952	2,611	437,817	29,300	408,517	338	29,814	389	13,290
Union,	526	7,096	6,277	472,366	24,900	447,466	305	13,955	477	9,350
Washington,	531	6,518	706	473,315	12,000	461,315	279	15,690	605	17,500
West Leesport,	197	109	.....	150,895	4,800	146,095	34	1,570	11	310

Digitized by Google

West Reading,	742	292	.....	871,555	34,750	836,805	136	7,650	22	550
Windsor,	254	3,096	6,127	383,938	23,395	360,543	287	14,225	478	12,126
Womelsdorf,	513	342	.....	568,570	35,000	533,570	94	7,755	29	1,015
Wyomissing,	686	.....	.....	1,134,651	38,886	1,095,765	72	3,600	21	525
City of Reading—1st ward,	1,887	.....	.....	2,374,600	303,500	2,071,100	94	4,825	....	.....
2d ward,	2,441	.....	.....	2,482,200	65,000	2,417,200	167	8,850	....	.....
3d ward,	1,870	.....	.....	3,673,200	224,500	3,448,700	147	8,250	....	.....
4th ward,	919	.....	.....	4,055,950	332,600	3,723,350	108	5,150	....	.....
5th ward,	1,302	.....	.....	2,087,450	49,000	2,038,450	138	8,450	....	.....
6th ward,	3,357	.....	.....	4,432,200	116,700	4,315,500	258	21,600	....	.....
7th ward,	1,749	.....	.....	7,264,350	1,306,600	5,957,750	145	13,075	....	.....
8th ward,	637	.....	.....	3,561,750	604,000	2,957,750	204	10,625	....	.....
9th ward,	2,088	.....	.....	2,688,050	431,500	2,256,550	141	14,675	....	.....
10th ward,	1,887	.....	.....	1,508,975	159,000	1,349,975	30	2,060	....	.....
11th ward,	2,191	.....	.....	1,932,725	85,000	1,847,725	64	3,130	....	.....
12th ward,	2,774	.....	.....	2,574,900	117,000	2,457,900	139	6,950	....	.....
13th ward,	4,593	.....	.....	4,937,100	335,500	4,601,600	136	6,800	10	250
14th ward,	3,200	.....	.....	5,351,200	384,000	4,967,200	40	2,580	....	.....
15th ward,	3,873	.....	.....	4,727,835	281,000	4,446,835	19	3,600	6	300
16th ward,	2,577	.....	.....	3,685,300	509,000	3,176,300	67	2,900	3	100
Total,	69,723	412,979	91,799	$101,916,538	$8,694,511	$93,222,027	21,765	$1,330,914	25,886	$659,027

Digitized by Google

BERKS COUNTY—Continued.

Names of Assessment Districts.	Value of salaries and emoluments of office, offices, posts of profit, professions, trades and occupations.	Aggregate value of all property taxable for county purposes at the rate of 3 mills on the dollar.	Aggregate amount of county tax assessed at the rate of 3 mills on the dollar.	Amount of money at interest including mortgages, judgments, bonds, notes, stocks, etc.	Value of stages, omnibuses, hacks, cabs, etc.	Aggregate value of property taxable for State purposes at 4 mills on the dollar, including money at interest, stages, omnibuses, hacks, cabs, etc.	Aggregate amount of State tax assessed.	Debt of county.
Albany,	$20,800	$604,212	$1,813 01	$232,830	.....	$232,830	$931 32	.....
Alsace,	15,600	259,331	778 45	84,453	.....	84,453	337 82	.....
Alsace, Lower,	25,900	507,908	1,523 97	266,050	.....	266,050	1,064 20	.....
Amity,	37,850	791,883	2,376 05	196,711	.....	196,711	786 85	.....
Bally,	12,000	117,875	353 64	76,788	.....	76,788	307 15	.....
Bern,	37,900	1,098,470	3,296 39	128,184	600	128,784	515 14	.....
Bern, Upper,	12,950	425,213	1,276 06	140,432	.....	140,432	561 73	.....
Bethel,	33,900	869,752	2,610 32	133,200	2,250	135,450	541 80	.....
Bechtelsville,	16,100	157,150	471 50	36,655	.....	36,655	146 62	.....
Bernville,	15,950	142,385	427 24	157,824	500	158,324	633 30	.....
Birdsboro, East ward,	72,350	674,074	2,022 34	211,108	960	212,058	848 23	.....
Birdsboro, West ward,	38,200	653,000	1,959 08	106,814	.....	106,814	427 26	.....
Boyertown,	104,500	1,434,917	4,305 05	467,311	815	468,126	1,872 50	.....
Brecknock,	14,400	406,496	1,219 80	85,944	1,200	87,144	348 58	.....
Caernarvon,	19,000	438,375	1,315 38	71,598	950	72,548	290 19	.....
Centre,	20,500	729,871	2,190 08	106,073	.....	106,073	424 30	.....
Centreport,	3,950	56,750	170 26	52,038	.....	52,038	208 15	.....
Colebrookdale,	42,500	652,847	1,958 73	138,044	.....	138,044	552 18	.....
Cumru,	136,950	1,857,369	5,573 35	357,231	150	357,381	1,429 52	.....
District,	8,400	202,205	606 73	28,604	.....	28,604	114 42	.....
Douglas,	27,500	414,479	1,243 63	46,118	.....	46,118	184 47	.....
Earl,	18,900	258,733	776 73	111,564	.....	111,564	446 26	.....
Exeter,	70,000	1,560,563	4,628 23	312,995	.....	312,995	1,251 98	.....
Fleetwood,	66,700	732,953	2,199 01	334,354	275	334,629	1,338 52	.....
Greenwich,	23,700	661,505	1,985 18	169,774	.....	169,774	679 10	.....
Hamburg, North ward,	50,500	402,430	1,207 50	100,359	300	100,659	402 64	.....
Hamburg, South ward,	50,600	657,750	1,973 32	198,600	.....	198,600	794 40	.....
Heidelberg,	50,750	1,225,924	3,678 07	187,544	200	187,744	750 98	.....
Heidelberg, Lower,	90,950	2,076,691	6,231 12	592,309	.....	592,309	2,369 24	.....

Digitized by Google

Heidelberg, North,	9,250	443,136	1,329 58	39,823	.....	39,823	159 29	.....
Hereford,	23,950	544,760	1,634 74	160,269	300	160,569	642 28	.....
Jefferson,	9,750	448,585	1,346 01	43,683	.....	43,683	174 73	.....
Kutztown,	109,550	1,299,445	3,898 63	653,001	150	653,151	2,612 61	.....
Lenhartsville,	5,790	65,945	197 86	9,390	.....	9,390	37 56	.....
Longswamp,	58,200	922,965	2,769 67	117,302	.....	117,302	469 21	.....
Maidencreek,	50,150	1,150,525	3,451 99	132,072	.....	132,072	528 29	.....
Marion,	24,800	872,587	2,617 98	152,866	1,100	153,966	615 87	.....
Maxatawny,	54,500	1,436,981	4,311 17	498,552	.....	498,552	1,994 21	.....
Mohnton,	55,950	375,525	1,126 66	112,581	200	112,781	451 12	.....
Mt. Penn,	37,950	694,010	2,082 65	131,778	.....	131,778	527 11	.....
Muhlenberg,	107,500	1,789,932	5,370 46	381,846	.....	381,846	1,527 38	.....
Oley,	45,000	1,375,995	4,128 60	531,683	.....	531,683	2,126 74	.....
Ontelaunee,	28,450	641,996	1,926 11	158,585	.....	158,585	634 34	.....
Penn,	22,500	645,191	1,936 02	168,887	.....	168,887	675 55	.....
Perry,	41,550	853,710	2,561 33	166,112	.....	166,112	664 45	.....
Pike,	11,150	250,107	750 72	81,250	.....	81,250	325 00	.....
Richmond,	37,600	1,039,061	3,117 94	244,868	.....	244,868	979 47	.....
Robeson,	52,350	867,234	2,602 15	282,098	.....	282,098	1,128 39	.....
Rockland,	20,400	396,600	1,190 24	99,143	.....	99,143	396 58	.....
Ruscombmanor,	22,550	365,450	1,096 86	86,579	.....	86,579	346 32	.....
Shillington,	53,050	545,300	1,636 09	143,625	.....	143,625	574 50	.....
Sinking Spring,	49,900	566,659	1,700 00	227,597	.....	227,597	910 39	.....
Spring,	56,000	1,345,800	4,037 69	232,394	.....	232,394	929 58	.....
Tilden,	18,150	502,541	1,508 05	75,797	.....	75,797	303 19	.....
Topton,	38,550	445,985	1,338 08	149,292	.....	149,292	597 17	.....
Tulpehocken,	33,250	874,777	2,624 98	168,759	.....	168,759	675 04	.....
Tulpehocken, Upper,	20,150	471,771	1,415 74	72,111	100	72,211	288 84	.....
Union,	32,550	503,321	1,510 16	106,652	.....	106,652	426 61	.....
Washington,	29,150	523,655	1,571 03	116,710	.....	116,710	466 84	.....
West Leesport,	17,850	165,825	497 49	102,668	.....	102,668	410 68	.....
West Reading,	70,950	915,955	2,748 03	83,926	.....	83,926	335 71	.....
Windsor,	9,400	396,293	1,189 27	39,990	.....	39,990	159 96	.....
Womelsdorf,	59,700	595,040	1,785 32	350,997	800	351,797	1,407 19	.....
Wyomissing,	62,250	1,162,140	3,487 03	94,176	.....	94,176	376 70	.....
City of Reading—1st ward,	119,200	2,195,125	6,585 38	476,795	.....	476,795	1,907 18	.....
2d ward,	218,100	2,644,150	7,932 48	150,073	.....	150,073	600 29	.....
3d ward,	190,200	3,647,150	10,941 45	844,340	.....	844,340	3,377 36	.....
4th ward,	128,400	3,856,900	11,570 70	2,245,630	.....	2,245,630	8,982 52	.....
5th ward,	115,550	2,162,450	6,487 36	578,190	.....	578,190	2,312 76	.....
6th ward,	320,400	4,657,500	13,972 60	488,035	3,500	491,535	1,966 14	.....
7th ward,	228,450	6,199,275	18,597 85	5,082,450	50	5,082,500	20,330 01	.....
8th ward,	133,600	3,101,975	9,306 02	950,762	200	950,962	3,803 85	.....
9th ward,	196,700	2,467,925	7,403 82	214,111	200	214,311	857 24	.....
10th ward,	165,100	1,517,135	4,551 49	146,319	.....	146,319	585 28	.....
11th ward,	190,350	2,041,205	6,123 65	186,032	.....	186,032	744 13	.....
12th ward,	255,500	2,720,250	8,160 75	368,398	.....	368,398	1,473 59	.....
13th ward,	417,550	5,026,200	15,078 61	290,912	1,000	291,912	1,167 65	.....
14th ward,	280,100	5,249,880	15,749 64	2,565,458	.....	2,565,458	10,261 83	.....
15th ward,	277,800	4,828,536	14,485 61	438,059	.....	438,059	1,752 24	.....
16th ward,	270,550	3,449,850	10,349 65	1,416,757	.....	1,416,757	5,667 03	.....
Total,	$6,119,550	$101,331,518	$304,017 06	$27,790,892	$15,790	$27,806,682	$111,223 85	$421,000 00

Digitized by Google

BLAIR COUNTY.

Names of Assessment Districts.	Taxables.	Cleared land.	Timber land.	Value of all real estate.	Value of real estate exempt from taxation.	Value of real estate taxable.	Number and value of horses, mares, geldings and mules over the age of four years.		Number and value of neat cattle over the age of four years.	
							No.	Value.	No.	Value.
Altoona City—1st ward,	1,213	.....	.....	$3,847,357	$292,500	$3,554,857	107	$5,290	....	.....
2d ward,	1,875	.....	.....	2,160,226	175,000	1,985,226	79	6,275	3	60
3d ward,	1,100	.....	.....	4,146,322	512,600	3,633,712	78	2,929	4	80
4th ward,	1,183	.....	.....	3,649,857	988,000	2,661,857	87	11,720	....	.....
5th ward,	1,374	.....	.....	1,725,080	68,600	1,656,480	88	5,960	28	570
6th ward,	2,594	.....	.....	2,642,220	129,000	2,513,220	87	4,350	6	150
7th ward,	1,170	.....	.....	1,644,490	190,000	1,454,490	41	2,050	4	60
8th ward,	1,606	.....	.....	1,677,995	240,000	1,437,995	70	3,500	....	.....
9th ward,	774	.....	.....	1,802,050	292,500	1,509,550	94	5,200	....	.....
10th ward,	1,042	.....	.....	1,500,180	421,300	1,078,880	59	2,950	20	500
11th ward,	521	77	.....	478,125	9,200	468,925	44	1,760	9	180
12th ward,	489	.....	.....	528,155	27,900	500,255	52	2,940	6	175
Allegheny township,	505	7,737	9,756	981,005	373,010	607,995	328	16,675	319	6,430
Antis,	577	12,292	23,573	865,354	73,870	791,484	314	16,670	386	9,135
Bellwood borough,	604	.....	.....	707,621	134,913	572,708	34	2,115	8	200
Blair township,	271	6,619	2,415	455,335	6,615	488,720	211	10,745	239	6,050
Catharine township,	178	9,875	6,647	354,457	8,060	346,397	212	19,080	225	5,625
Duncansville borough,	317	46	.....	274,440	20,110	254,330	47	2,520	44	880
Frankstown township,	499	12,439	14,468	658,533	54,051	604,482	379	19,110	470	11,750
Freedom township,	346	5,955	4,090	306,691	10,299	296,392	205	19,070	169	4,580
Gaysport borough,	283	230	.....	276,315	43,000	233,315	47	4,660	18	450
Greenfield township,	461	9,524	11,868	460,302	23,715	436,587	309	25,925	314	9,040
Hollidaysburg borough—1st ward,	247	.....	.....	344,655	20,600	324,055	20	380	2	35
2d ward,	281	.....	.....	849,880	449,500	400,380	26	1,475	5	170
3d ward,	156	.....	.....	278,055	15,000	263,055	30	3,000	1	25
4th ward,	274	.....	.....	392,410	116,600	275,810	18	775	....	.....
5th ward,	177	26	.....	295,675	50,000	245,675	16	2,325	5	125
Huston township,	298	9,527	11,148	495,236	23,675	471,561	329	14,175	408	10,220
Juniata borough—1st ward,	551	.....	.....	708,335	45,700	662,635	19	950	1	20
2d ward,	627	.....	.....	734,755	81,900	702,855	54	2,720	8	160

Digitized by Google

3d ward,	222	.....	.....	234,900	.....	234,900	17	1,315	4	80
4th ward,	127	.....	.....	167,405	6,100	161,305	6	410	4	60
Juniata township,	154	5,429	9,442	153,232	26,664	126,568	140	5,510	113	1,705
Logan township,	2,302	13,970	10,742	5,510,983	1,969,555	3,541,428	568	23,690	672	12,548
Martinsburg borough,	406	23	.....	302,608	29,450	273,158	72	3,975	18	400
Newry borough,	96	.....	.....	71,585	18,300	53,285	25	1,690	8	200
North Woodbury township,	377	9,670	2,327	676,328	42,500	633,828	408	28,765	332	20,800
Roaring Spring borough,	637	39	11	710,125	105,500	604,625	63	3,195	10	200
Snyder township,	530	5,107	18,100	463,245	32,543	435,702	170	8,345	120	3,155
Taylor township,	352	9,522	2,813	520,298	16,400	503,898	349	25,965	516	12,900
Tyrone township,	242	11,403	13,580	531,070	29,500	501,570	429	17,120	387	7,740
Tyrone borough—1st ward,	277	.....	.....	483,640	141,600	342,040	17	1,500	3	75
2d ward,	294	.....	.....	512,581	87,000	425,581	41	2,175	....	.....
3d ward,	316	.....	.....	405,735	86,300	319,435	26	1,260	1	25
4th ward,	422	.....	.....	485,850	1,950	483,900	20	1,150	4	80
5th ward,	284	.....	.....	394,105	59,500	334,605	16	710	4	100
6th ward,	294	.....	.....	312,183	53,000	259,183	19	705	14	280
7th ward,	201	111	.....	136,240	13,200	123,040	8	200	8	145
Williamsburg borough,	484	.....	.....	599,714	55,400	544,314	60	4,800	5	125
Woodbury township,	397	10,871	7,966	571,532	14,260	557,272	404	20,425	471	11,775
Total,	30,008	140,492	148,247	$43,539,445	$7,685,940	$40,853,505	6,332	$371,190	5,892	$140,073

Digitized by Google

BLAIR COUNTY—Continued.

Names of Assessment Districts.	Value of salaries and emoluments of office, offices, posts of profit, professions, trades and occupations.	Aggregate value of all property taxable for county purposes at the rate of 5 mills on the dollar.	Aggregate amount of county tax assessed at the rate of 5 mills on the dollar.	Amount of money at interest including mortgages, judgments, bonds, notes, stocks, etc.	Value of stages, omnibuses, hacks, cabs, etc.	Aggregate value of property taxable for State purposes at 4 mills on the dollar, including money at interest, stages, omnibuses, hacks, cabs, etc.	Aggregate amount of State tax assessed.	Debt of county.
Altoona City—1st ward,	$172,870	$3,732,997	$18,664 96	$605,994	$800	$606,794	$2,427 19	.....
2d ward,	208,260	2,194,821	10,974 13	249,877	.....	249,877	999 50	.....
3d ward,	147,270	3,783,982	18,919 92	446,640	.....	446,640	1,786 57	.....
4th ward,	153,940	2,827,517	14,137 60	201,983	.....	201,983	807 93	.....
5th ward,	173,850	1,836,860	9,184 35	118,965	1,150	120,115	480 45	.....
6th ward,	272,460	2,790,180	13,950 93	120,409	.....	120,409	481 63	.....
7th ward,	141,510	1,598,110	7,990 55	26,743	.....	26,743	106 98	.....
8th ward,	190,320	1,631,815	8,159 08	135,061	.....	135,061	540 24	.....
9th ward,	103,650	1,618,400	8,092 00	526,860	.....	526,860	2,107 43	.....
10th ward,	131,420	1,213,750	6,068 77	62,642	.....	62,642	250 57	.....
11th ward,	72,940	543,805	2,719 08	7,846	.....	7,846	31 39	.....
12th ward,	53,500	556,870	2,784 35	67,242	.....	67,242	268 97	.....
Allegheny township,	34,650	665,750	3,328 71	49,550	.....	49,550	198 20	.....
Antis township,	51,230	863,519	4,342 77	68,069	.....	68,069	272 35	.....
Bellwood borough,	61,710	636,733	3,183 72	128,778	235	129,013	516 05	.....
Blair township,	24,180	489,695	2,448 53	76,401	.....	76,401	305 60	.....
Catharine township,	11,836	382,938	1,914 88	43,539	.....	43,539	174 16	.....
Duncansville borough,	30,890	288,620	1,443 12	36,921	.....	36,921	147 68	.....
Frankstown township,	37,620	672,962	3,364 81	81,385	.....	81,385	325 54	.....
Freedom township;	25,235	345,277	1,726 41	34,708	.....	34,708	138 83	.....
Gaysport borough,	27,250	265,675	1,328 39	36,950	725	37,675	150 70	.....
Greenfield township,	29,740	501,292	2,506 51	56,515	.....	56,515	226 07	.....
Hollidaysburg borough—1st ward,	28,770	353,740	1,768 71	227,215	.....	227,215	908 86	.....
2d ward,	30,040	432,065	2,160 32	346,253	.....	346,253	1,385 02	.....
3d ward,	19,220	285,300	1,426 50	88,189	1,850	90,039	360 16	.....
4th ward,	22,570	299,155	1,495 78	109,233	.....	109,233	436 92	.....
5th ward,	19,180	267,305	1,336 52	199,530	.....	199,530	798 12	.....
Huston township,	14,830	510,786	2,553 97	53,418	.....	53,418	213 67	.....
Juniata borough—1st ward,	72,620	136,285	3,681 42	15,140	.....	15,140	60 56	.....

Digitized by Google

2d ward,	86,000	791,735	3,958 69	53,922	.....	53,922	215 69	.....
3d ward,	29,250	265,545	1,327 73	1,836	.....	1,836	7 34	.....
4th ward,	16,830	178,605	893 07	10,891	.....	10,891	43 57	.....
Juniata township,	7,040	140,823	704 12	11,853	.....	11,853	47 41	.....
Logan township,	244,240	3,822 906	19,114 86	97,945	.....	97,945	391 78	.....
Martinsburg borough,	33,140	310,673	1,553 40	107,332	545	107,877	431 51	.....
Newry borough,	9,760	64,985	324 68	27,977	.....	27,977	121 91	.....
North Woodbury township,	23,320	706,713	3,533 62	82,898	.....	82,898	331 57	.....
Roaring Spring borough,	64,130	672,050	3,360 78	217,627	300	217,927	871 69	.....
Snyder township,	45,360	493,062	2,465 39	65,170	.....	65,170	260 68	.....
Taylor township,	21,430	564,193	2,820 98	45,900	.....	45,900	183 60	.....
Tyrone township,	15,410	541,840	2,709 22	64,272	.....	64,272	247 09	.....
Tyrone borough—1st ward,	30,890	374,505	1,872 53	101,051	.....	101,051	404 20	.....
2d ward,	38,810	466,566	2,332 83	73,740	.....	73,740	294 96	.....
3d ward,	38,490	359,210	1,796 06	37,124	.....	37,124	148 49	.....
4th ward,	47,820	532,950	2,664 76	55,590	.....	55,590	222 36	.....
5th ward,	29,550	364,965	1,824 84	34,735	.....	34,735	138 94	.....
6th ward,	30,892	291,065	1,455 36	21,217	.....	21,217	84 87	.....
7th ward,	23,300	146,685	733 44	9,300	.....	9,300	37 20	.....
Williamsburg borough,	50,360	599,599	2,998 03	136,337	550	136,887	547 55	.....
Woodbury township,	20,910	610,382	3,051 93	71,029	.....	71,029	284 12	.....
Total,	$3,265,543	$44,630,311	$223,153 08	$5,549,816	6,155	$5,555,971	$22,223 88	$360,000 00

Digitized by Google

BRADFORD COUNTY.

Names of Assessment Districts.	Taxables.	Cleared land.	Timber land.	Value of all real estate.	Value of real estate exempt from taxation.	Value of real estate taxable.	Number and value of horses, mares, geldings and mules over the age of four years.		Number and value of neat cattle over the age of four years.	
							No.	Value.	No.	Value.
Asylum township,	231	12,601	2,065	$321,000	$5,000	$316,000	183	$5,370	345	$5,175
Albany township,	402	13,949	4,437	256,015	4,600	251,415	268	8,180	533	7,995
Athens township,	730	20,670	6,041	788,775	26,275	762,500	473	16,575	924	13,875
Athens borough,	1,817	.....	.....	1,322,570	149,000	1,174,570	149	4,795	51	765
Armenia township,	153	5,891	4,389	78,310	2,000	76,310	108	3,425	149	2,235
Alba borough,	68	.....	.....	49,200	2,950	46,250	24	800	29	435
Barclay township,	168	150	713	119,250	8,000	111,250	88	2,745	26	390
Burlington township,	267	11,891	2,541	296,240	6,400	289,840	257	13,210	583	8,095
Burlington borough,	73	.....	.....	53,990	5,600	48,390	16	1,110	23	345
Burlington, West, township,	208	11,059	3,070	324,880	30,800	294,080	208	14,615	615	9,325
Canton township,	617	17,036	5,631	521,740	13,125	508,615	362	13,425	940	14,100
Canton borough,	775	.....	.....	609,075	83,600	525,475	134	4,945	28	450
Columbia township,	399	18,697	4,880	529,790	4,500	525,290	357	19,095	892	13,380
Franklin township,	181	6,980	1,575	183,350	5,500	177,850	154	3,740	273	4,095
Granville township,	362	14,269	434	371,735	9,200	362,585	334	13,655	672	10,150
Herrick township,	265	11,615	1,586	296,850	14,900	281,950	230	11,380	514	7,710
Litchfield township,	313	15,394	2,126	331,370	5,900	325,470	274	8,020	595	8,945
Leraysville borough,	163	.....	.....	109,740	5,900	103,840	49	1,660	44	660
Leroy township,	308	10,792	4,330	281,755	7,075	274,680	253	6,100	419	6,285
Monroe township,	490	8,821	9,499	334,575	11,800	322,775	195	6,125	356	5,370
Monroe borough,	195	.....	.....	122,455	25,000	97,455	33	2,580	13	195
New Albany borough,	184	.....	.....	91,545	3,100	88,445	44	1,770	36	540
Orwell township,	346	14,939	3,710	375,085	15,275	359,810	315	13,575	765	11,555
Overton township,	188	5,142	7,144	109,335	6,300	103,035	91	1,600	190	2,850
Pike township,	399	20,022	5,070	437,425	8,140	429,285	446	13,230	911	13,815
Rome township,	276	14,312	2,812	321,930	3,325	318,605	270	9,255	521	7,815
Rome borough,	117	.....	.....	74,175	3,400	70,775	42	1,720	63	945
Ridgebury township,	389	21,837	1,059	422,855	16,900	405,955	333	17,815	648	9,720
Smithfield township,	515	22,270	3,131	609,490	19,950	589,540	433	12,310	1,115	16,725
Springfield township,	406	20,352	5,054	559,140	4,050	555,090	347	12,480	1,068	16,320

Digitized by Google

South Creek township,	308	15,063	1,544	277,550	5,400	272,150	234	7,040	477	7,155
South Waverly borough,	426	.....	.....	260,425	21,000	239,425	27	720	17	255
Sylvania borough,	101	.....	.....	52,410	3,800	48,610	36	1,805	56	840
Sheshequin township,	392	16,360	3,883	597,610	12,750	584,860	361	10,830	810	12,150
Standing Stone township,	226	3,420	846	265,495	5,200	260,295	186	6,295	387	5,805
Sayre borough,	3,100	.....	.....	3,975,215	677,280	3,297,935	126	5,185	8	110
Tuscarora township,	341	13,429	3,045	325,350	10,000	315,350	257	10,785	509	7,635
Terry township,	355	17,625	643	255,315	4,300	251,015	273	8,165	528	7,995
Towanda township,	388	7,320	1,286	302,460	2,900	299,560	169	7,260	301	5,395
Towanda borough,	1,753	.....	.....	2,230,705	503,900	1,726,805	207	6,675	43	645
Towanda, North, township,	239	4,005	389	178,455	31,100	147,355	114	3,280	210	3,150
Troy township,	515	18,843	3,019	612,705	10,200	602,505	338	16,125	921	13,815
Troy borough,	499	.....	.....	676,365	109,000	567,365	111	5,245	30	495
Ulster township,	377	9,936	1,851	409,760	13,000	396,760	257	9,715	503	7,545
Warren township,	343	19,895	4,099	423,785	9,620	414,165	312	15,535	805	12,075
Windham township,	285	16,563	3,156	361,985	5,500	356,485	275	13,360	494	7,775
Wilmot township,	413	19,258	5,941	351,340	7,950	343,390	297	8,485	626	9,390
Wyalusing township,	436	13,403	2,640	455,810	17,600	438,210	313	12,960	565	8,475
Wyalusing borough,	282	.....	.....	205,105	7,400	197,705	67	3,000	21	315
Wysox township,	448	9,290	3,300	476,755	9,125	467,630	322	12,795	572	8,580
Wells township,	320	17,795	3,045	383,630	7,650	375,980	311	10,065	796	11,940
Total,	22,602	505,992	119,434	$23,382,925	$1,982,240	$21,400,685	11,008	$425,830	21,999	$331,800

Digitized by Google

BRADFORD COUNTY—Continued.

Names of Assessment Districts.	Value of salaries and emoluments of office, offices, posts of profit, professions, trades and occupations.	Aggregate value of all property taxable for county purposes at the rate of 5 mills on the dollar.	Aggregate amount of county tax assessed at the rate of 5 mills on the dollar.	Amount of money at interest including mortgages, judgments, bonds, notes, stocks, etc.	Value of stages, omnibuses, hacks, cabs, etc.	Aggregate value of property taxable for State purposes at 4 mills on the dollar, including money at interest, stages, omnibuses, hacks, cabs, etc.	Aggregate amount of State tax assessed.	Debt of county.
Asylum township,	$2,150	$328,695	$1,643 94	$24,070	.....	$24,070	$96 28	.....
Albany township,	2,250	269,840	1,349 80	30,502	.....	30,502	122 00	.....
Athens township,	8,245	801,195	4,006 84	104,546	.....	104,546	418 19	.....
Athens borough,	55,345	1,235,475	6,177 95	359,759	$300	360,059	1,440 23	.....
Armenia township,	410	82,330	412 15	7,346	.....	7,346	29 38	.....
Alba borough,	1,890	49,375	246 96	19,313	.....	19,313	77 25	.....
Barclay township,	6,765	121,150	605 90	5,200	.....	5,200	20 80	.....
Burlington township,	1,220	312,365	1,561 93	41,581	.....	41,581	166 31	.....
Burlington borough,	1,930	51,775	258 94	6,401	.....	6,401	25 60	.....
Burlington, West, township,	2,090	320,110	1,600 81	24,931	.....	24,931	99 72	.....
Canton township,	6,435	542,575	2,713 70	86,597	.....	86,597	346 38	.....
Canton borough,	29,655	560,525	2,802 89	266,016	.....	266,016	1,064 06	.....
Columbia township,	5,940	563,705	2,819 00	59,220	.....	59,220	326 88	.....
Franklin township,	1,390	187,075	935 65	8,990	.....	8,990	35 96	.....
Granville township,	3,690	390,080	1,950 90	52,588	.....	52,588	210 35	.....
Herrick township,	2,500	303,540	1,518 07	42,448	.....	42,448	169 80	.....
Litchfield township,	1,460	343,895	1,719 97	42,854	.....	42,854	171 41	.....
Leraysville borough,	4,730	110,890	554 61	57,727	.....	57,727	230 90	.....
Leroy township,	3,795	290,855	1,454 84	31,602	.....	31,602	126 40	.....
Monroe township,	6,270	340,540	1,703 29	31,764	20	31,784	127 13	.....
Monroe borough,	6,515	106,745	533 82	29,753	.....	29,753	119 01	.....
New Albany borough,	7,030	97,785	489 06	26,758	150	26,908	107 63	.....
Orwell township,	2,930	387,870	1,939 90	81,851	.....	81,851	327 41	.....
Overton township,	1,890	109,375	547 06	6,182	.....	6,182	24 73	.....
Pike township,	3,580	464,960	2,325 50	35,345	.....	35,345	141 38	.....
Rome township,	1,330	337,005	1,685 45	36,217	.....	36,217	144 86	.....
Rome borough,	2,960	76,400	382 08	51,930	.....	51,930	207 71	.....
Ridgebury township,	8,220	436 710	2,184 00	43,116	.....	43,116	172 46	.....
Smithfield township,	5,520	624,095	3,121 25	74,289	.....	74,289	297 16	.....

Digitized by Google

Springfield township,	2,670	586,560	2,963 40	54,475	.....	54,475	217 90	.....
South Creek township,	2,780	289,125	1,446 07	39,609	.....	39,609	158 44	.....
South Waverly borough,	11,995	252,395	1,262 49	22,482	.....	22,482	89 93	.....
Sylvania borough,	1,860	53,115	265 69	32,770	.....	32,770	131 08	.....
Sheshequin township,	2,810	610,650	3,053 70	59,987	.....	59,987	239 94	.....
Standing Stone township,	3,350	275,745	1,379 02	62,054	.....	62,054	248 21	.....
Sayre borough,	111,215	3,414,445	17,073 60	153,816	.....	153,816	615 24	.....
Tuscarora township,	2,060	335,980	1,680 47	19,951	.....	19,951	79 80	.....
Terry township,	2,660	269,835	1,349 79	36,187	.....	36,187	144 74	.....
Towanda township,	7,245	319,460	1,597 71	56,219	.....	56,219	224 87	.....
Towanda borough,	65,330	1,799,455	8,998 67	358,176	$25	358,501	3,433 99	.....
Towanda, North, township,	3,775	157,560	788 15	23,919	.....	23,919	95 67	.....
Troy township,	5,555	638,000	3,190 62	95,779	.....	95,779	383 11	.....
Troy borough,	20,730	593,835	2,969 32	850,553	.....	850,553	3,402 21	.....
Ulster township,	7,710	421,730	2,108 93	93,897	.....	93,897	375 58	.....
Warren township,	2,100	443,875	2,219 86	51,925	.....	51,925	207 70	.....
Windham township,	1,600	379,220	1,896 58	38,815	.....	38,815	155 26	.....
Wilmot township,	2,120	363,385	1,817 63	29,863	.....	29,863	119 44	.....
Wyalusing township,	6,675	466,320	2,332 06	162,597	.....	162,597	650 38	.....
Wyalusing borough,	10,575	211,595	1,058 08	81,404	.....	81,404	325 60	.....
Wysox township,	6,620	495,625	2,478 60	72,890	.....	72,890	291 57	.....
Wells township,	1,770	399,755	1,999 28	41,777	.....	41,777	167 11	.....
Total,	$466,335	$22,624,650	$113,146 02	$4,628,041	$795	$4,628,836	$18,515 15	.....

Digitized by Google

BUCKS COUNTY.

Names of Assessment Districts.	Taxables.	Cleared land.	Timber land.	Value of all real estate.	Value of real estate exempt from taxation.	Value of real estate taxable.	Number and value of horses, mares, geldings and mules over the age of four years.		Number and value of neat cattle over the age of four years.	
							No.	Value.	No.	Value.
Bristol borough—1st ward,	670	.....	.....	$926,760	$13,600	$913,160	612	$3,965	....	.....
2d ward,	566	.....	.....	570,150	71,000	499,150	35	2,340	....	.....
3d ward,	519	50	.....	395,850	74,000	321,850	46	3,075	....	.....
4th ward,	537	52	30	315,925	15,750	300,175	24	1,250	3	$120
5th ward,	611	.....	.....	592,750	50,000	542,750	22	1,400	3	115
Bristol township,	788	9,127	279	1,278,137	25,725	1,252,412	454	22,700	322	9,660
Bedminster township,	650	19,008	369	892,529	51,800	840,729	799	52,740	989	29,670
Bensalem township,	1,081	10,444	334	2,676,108	796,300	1,879,808	538	37,310	307	9,210
Bridgeton township,	241	3,567	314	144,417	2,100	142,317	137	9,308	106	3,180
Buckingham township,	974	18,304	1,694	1,628,117	129,300	1,498,817	972	48,600	1,367	41,010
Chalfont borough,	134	193	.....	214,346	6,675	207,671	67	4,915	9	270
Doylestown borough—1st ward,	470	143	.....	834,235	133,500	700,735	62	4,800	8	240
2d ward,	412	69	.....	712,350	200,000	512,350	44	2,855	1	30
3d ward,	589	54	.....	830,900	45,000	785,900	112	8,300	....	.....
Doylestown township,	444	9,570	268	1,092,588	142,390	950,198	405	24,820	623	18,690
Dublin borough,	89	201	.....	109,210	6,800	102,410	55	3,420	10	300
Durham township,	488	5,063	330	554,194	57,600	496,594	226	15,490	253	7,590
Falls township,	803	14,895	323	1,084,564	20,000	1,064,564	685	34,250	526	15,780
Haycock township,	375	8,906	2,517	271,012	16,650	254,362	297	15,360	262	7,860
Hilltown township,	753	16,143	395	1,443,650	73,850	1,369,800	977	60,736	1,094	32,820
Hulmeville borough,	180	282	7	186,880	12,000	174,880	42	30,325	22	660
Ivyland borough,	128	107	.....	155,295	1,000	154,295	47	2,695	12	360
Langhorne borough,	439	39	.....	612,645	24,600	588,045	88	5,990	30	900
Langhorne Manor borough,	131	113	.....	337,705	3,000	334,705	14	1,250	11	330
Makefield, Lower,	457	7,960	455	849,865	7,700	842,165	475	32,175	565	16,950
Makefield, Upper,	416	9,238	599	647,220	6,900	640,320	493	36,865	682	20,460
Middletown township,	630	10,967	358	1,578,354	435,343	1,143,011	454	35,890	506	15,150
Milford township,	826	16,060	192	735,255	22,000	713,255	600	32,405	654	19,620
Morrisville borough—1st ward,	415	287	.....	704,490	394,000	310,490	44	4,400	3	90
2d ward,	426	32	.....	850,875	542,700	308,175	25	2,500	4	120

Digitized by Google

New Britain township,	471	10,162	159	890,116	15,100	875,016	575	37,135	877	26,310
Newhope borough,	455	771	.....	406,634	25,850	379,784	81	7,270	45	1,350
Newtown borough,	695	38	.....	1,112,810	97,500	1,015,310	122	9,350	15	450
Newtown township,	315	6,992	173	529,033	18,300	510,733	308	23,155	550	16,480
Nockamixon township,	465	12,495	597	382,847	21,750	361,097	363	27,765	334	11,520
Northampton township,	547	15,609	370	1,309,555	30,000	1,279,555	766	62,825	727	21,810
Perkasie borough—1st ward,	550	44	.....	542,965	54,300	488,665	83	6,240	....	.....
2d ward,	473	73	.....	533,590	60,800	472,790	63	3,755	1	30
3d ward,	189	408	.....	156	188	139,188	54	3,880	21	630
Plumstead township,	783	14,961	1,208	1,106,154	25,450	1,080,704	830	67,115	1,166	34,980
Quakertown borough—1st ward,	421	101	.....	370,118	32,000	338,118	53	3,250	4	120
2d ward,	618	97	.....	776,950	112,800	664,150	70	4,765	2	60
3d ward,	594	77	.....	573,830	30,000	543,830	100	6,000	2	60
Rockhill, East,	551	5,709	1,657	425,210	24,000	401,210	240	16,340	175	5,250
Rockhill, West,	535	8,954	177	499,415	32,000	467,415	307	17,250	298	8,940
Richland township,	644	12,143	173	768,391	151,000	617,391	441	26,010	328	9,840
Richlandtown borough,	222	156	.....	234,045	11,000	223,045	46	3,255	2	60
Sellersville borough,	608	392	.....	701,491	39,400	662,091	86	6,805	28	840
Silverdale borough,	79	239	13	98,929	2,000	96,929	55	3,245	11	330
Solebury township,	721	14,250	1,437	1,187,823	86,400	1,101,423	671	54,500	909	27,270
Southampton township,	591	7,700	333	1,071,159	40,000	1,031,159	451	30,473	378	11,340
South Langhorne borough,	277	143	7	273,918	15,600	258,318	23	1,610	6	180
Springfield township,	801	17,310	434	874,135	51,300	822,835	677	33,610	664	19,920
Telford borough,	120	6	.....	86,940	6,800	80,140	4	350	....	.....
Tinicum township,	619	17,526	523	613,651	33,200	580,451	585	47,443	663	19,890
Trumbauersville borough,	213	359	.....	215,330	7,500	207,830	109	5,150	9	270
Tullytown borough,	239	1,087	9	215,120	5,500	209,620	68	3,240	21	630
Warminster township,	288	6,113	204	701,470	9,800	691,670	367	25,185	307	9,210
Warrington township,	320	8,227	353	724,071	12,100	711,971	390	26,425	413	12,390
Warwick township,	236	6,522	411	511,108	23,900	487,208	355	29,095	335	10,050
Wrightstown township,	320	5,202	422	521,741	5,250	516,491	304	16,105	343	10,290
Yardley borough,	393	101	.....	484,955	13,600	471,355	56	5,490	12	460
Total,	29,565	334,841	17,619	$42,125,068	$4,492,483	$37,632,585	17,549	$1,128,910	17,067	$512,145

Digitized by Google

BUCKS COUNTY—Continued.

Names of Assessment Districts.	Value of salaries and emoluments of office, offices, posts of profit, professions, trades and occupations.	Aggregate value of fall property taxable for county purposes at the rate of 3½ mills on the dollar.	Aggregate amount of county tax assessed at the rate of 3½ mills on the dollar.	Amount of money at interest including mortgages, judgments, bonds, notes, stocks, etc.	Value of stages, omnibuses, hacks, cabs, etc.	Aggregate value of property taxable for State purposes at 4 mills on the dollar, including money at interest, stages, omnibuses, hacks, cabs, etc.	Aggregate amount of State tax assessed.	Debt of county.
Bristol borough—1st ward,	$97,000	$1,014,125	$3,549 59	$500,067	$800	$500,887	$2,007 55	.....
2d ward,	83,000	584,490	2,045 93	136,162	300	136,462	545 85	.....
3d ward,	77,900	402,825	1,409 96	80,583	.....	80,583	322 33	.....
4th ward,	78,000	379,545	1,328 70	13,275	50	13,325	53 30	.....
5th ward,	93,500	637,765	2,232 86	20,700	.....	20,700	82 80	.....
Bristol township,	73,000	1,357,772	4,753 26	115,784	.....	115,784	463 14	.....
Bedminster township,	46,300	969,439	3,393 59	305,723	.....	305,723	1,222 89	.....
Bensalem township,	117,200	2,043,528	7,153 15	526,068	200	526,268	2,105 07	.....
Bridgeton township,	29,800	134,600	646 30	47,331	.....	47,331	189 32	.....
Buckingham township,	92,800	1,680,727	5,882 72	260,226	1,200	261,426	1,045 70	.....
Chalfont borough,	19,000	231,856	811 54	117,461	255	117,716	470 86	.....
Doylestown borough—1st ward,	67,900	773,675	2,706 19	394,383	.....	394,383	1,577 54	.....
2d ward,	56,000	571,235	1,999 39	1,153,623	.....	1,153,623	4,614 50	.....
3d ward,	84,000	878,200	3,073 81	755,294	1,750	757,044	3,028 18	.....
Doylestown township,	41,600	1,035,308	3,623 86	303,130	.....	303,130	1,212 52	.....
Dublin borough,	12,800	118,930	416 30	41,015	.....	41,015	164 06	.....
Durham township,	59,300	579,174	2,027 33	97,570	.....	97,570	390 28	.....
Falls township,	73,300	1,188,394	4,159 62	772,721	1,200	773,921	3,095 68	.....
Haycock township,	27,100	304,682	1,066 39	92,194	.....	92,194	368 78	.....
Hilltown township,	79,600	1,542 956	5,400 96	285,475	.....	285,475	1,141 90	.....
Hulmeville borough,	26,200	204,765	716 75	114,261	.....	114,261	457 04	.....
Ivyland borough,	15,200	172,550	603 97	106,900	.....	106,900	427 60	.....
Langhorne borough,	56,000	650,935	2,278 54	301,594	.....	301,594	1,206 37	.....
Langhorne Manor borough,	10,600	346,885	1,214 16	489,136	.....	489,136	1,956 54	.....
Makefield, Lower,	44,200	935,490	3,274 64	221,300	.....	221,300	885 20	.....
Makefield, Upper,	33,800	731,445	2,560 39	57,795	.....	57,795	231 18	.....
Middletown township,	45,600	1,239 651	4,339 41	287,416	.....	287,416	1,149 66	.....
Milford township,	66,700	831,980	2,912 95	250,332	.....	250,332	1,001 33	.....
Morrisville borough—1st ward,	59,800	374,780	1,311 93	40,875	.....	40,875	163 50	.....

Digitized by Google

2d ward,	58,000	368,795	1,290 87	44,237	.....	44,237	176 95	.....
New Britain township,	40,200	978,661	3,425 67	283,155	.....	283,155	1,132 62	.....
Newhope borough,	65,600	454,004	1,589 13	75,421	.....	75,421	301 68	.....
Newtown borough,	94,100	1,119,210	4,917 43	540,558	500	541,108	2,164 43	.....
Newtown township,	31,800	582,168	2,037 79	81,067	1,000	82,067	328 27	.....
Nockamixon township,	43,400	443,782	1,553 51	126,885	.....	126,885	507 55	.....
Northampton township,	47,800	1,411,990	4,942 05	108,000	.....	108,000	432 00	.....
Perkasie borough—1st ward,	81,600	576,505	2,017 98	218,123	500	218,623	874 49	.....
2d ward,	67,200	543,775	1,903 47	152,735	850	153,585	614 34	.....
3d ward,	19,200	162,898	570 34	47,300	.....	47,300	189 20	.....
Plumstead township,	78,200	1,260,999	4,413 50	362,906	500	363,106	1,452 41	.....
Quakertown borough—1st ward,	53,350	394,838	1,382 37	269,519	180	269,699	1,078 80	.....
2d ward,	97,200	766,175	2,681 92	278,966	880	279,846	1,119 38	.....
3d ward,	91,800	641,690	2,246 73	190,749	560	191,309	765 23	.....
Rockhill, East,	38,200	461,000	1,613 69	129,649	.....	129,649	518 60	.....
Rockhill, West,	43,000	536,605	1,878 20	50,550	.....	50,550	202 20	.....
Richland township,	55,800	709,041	2,482 33	132,644	.....	132,644	530 58	.....
Richlandtown borough,	34,000	260,360	911 48	133,766	.....	133,766	535 07	.....
Sellersville borough,	95,400	765,136	2,678 12	151,880	975	152,855	611 42	.....
Silverdale borough,	10,250	110,754	387 66	30,175	.....	30,175	120 70	.....
Solebury township,	71,200	1,254,393	4,391 07	201,566	.....	201,566	806 27	.....
Southampton township,	66,400	1,139,272	3,988 49	122,725	.....	122,725	490 90	.....
South Langhorne borough,	27,600	287,708	1,007 05	5,960	.....	5,960	23 84	.....
Springfield township,	61,150	937,515	3,282 18	201,961	.....	201,961	807 85	.....
Telford borough,	11,100	91,590	320 56	36,513	.....	36,513	146 05	.....
Tinicum township,	49,700	697,484	2,441 77	145,077	.....	145,077	580 31	.....
Trumbauersville borough,	35,000	248,250	869 15	53,552	.....	53,552	214 21	.....
Tullytown borough,	34,800	248,290	869,25	61,550	.....	61,550	246 20	.....
Warminster township,	26,200	752,265	2,633 23	90,900	1,200	92,100	368 40	.....
Warrington township,	29,700	780,486	2,732 00	75,743	1,600	77,343	309 37	.....
Warwick township,	18,300	545,153	1,908 32	60,900	.....	60,900	243 60	.....
Wrightstown township,	32,600	575,486	2,014 41	260,966	850	261,816	1,047 26	.....
Yardley borough,	59,000	536,306	1,877 34	41,475	.....	41,475	165 90	.....
Total,	$3,336,750	$42,610,390	$149,154 65	$12,655,287	$15,400	$12,670,687	$50,682 75	.....

Digitized by Google

BUTLER COUNTY.

Names of Assessment Districts.	Taxables.	Cleared land.	Timber land.	Value of all real estate.	Value of real estate exempt from taxation.	Value of real estate taxable.	Number and value of horses, mares, geldings and mules over the age of four years.		Number and value of neat cattle over the age of four years.	
							No.	Value.	No.	Value.
Adams township,	505	13,534	1,337	$519,768	$24,000	$495,768	268	$9,673	294	$4,920
Allegheny township,	312	11,284	2,800	282,607	5,500	277,107	206	13,800	183	3,655
Butler township,	1,503	13,771	1,436	1,694,918	228,500	1,466,418	327	23,375	392	14,715
Buffalo township,	454	15,063	322	544,185	5,200	538,985	298	12,081	346	6,984
Brady township,	178	10,085	3,718	187,057	6,806	180,251	110	5,960	141	2,061
Clinton township,	343	14,237	1,800	452,925	13,500	439,425	302	21,225	336	6,054
Clay township,	525	14,827	2,770	407,050	9,200	397,850	278	10,853	275	4,858
Center township,	316	14,671	1,800	396,591	7,800	388,791	249	13,790	313	5,634
Clearfield township,	300	13,890	2,170	326,936	9,300	317,636	203	14,900	198	4,770
Cherry township,	396	10,896	5,350	310,955	6,250	304,705	257	15,406	279	5,386
Connoquenessing township,	379	13,943	2,100	387,440	6,375	381,065	314	21,360	294	6,981
Cranberry township,	312	13,749	1,519	456,077	25,200	430,877	267	14,750	335	6,503
Concord township,	408	12,545	3,129	347,177	16,000	331,177	264	15,135	253	4,660
Donegal township,	466	12,019	2,502	322,743	4,100	318,643	249	10,133	204	3,648
Forward township,	326	11,413	2,545	396,829	5,000	391,829	217	8,465	214	3,304
Fairview township,	492	11,493	2,670	346,115	10,500	335,615	228	13,045	231	4,734
Franklin township,	301	9,381	3,650	314,758	9,900	304,858	265	15,545	287	4,793
Jefferson township,	432	13,382	730	501,031	12,600	488,431	331	23,825	374	10,270
Jackson township,	655	12,330	1,357	521,788	16,900	504,888	321	14,937	476	10,180
Lancaster township,	293	11,511	1,874	331,630	10,500	321,130	304	20,325	413	6,843
Marian township,	411	10,540	4,638	273,029	11,800	261,119	300	16,588	298	5,842
Mercer township,	337	7,381	692	243,005	6,725	236,280	169	11,480	188	4,226
Middlesex township,	404	12,910	850	483,351	4,300	479,051	320	30,180	291	7,420
Muddy Creek township,	265	12,610	1,470	299,398	7,200	292,198	202	14,440	284	4,355
Oakland township,	346	12,535	1,560	606,379	263,500	343,879	257	15,846	263	4,073
Penn township,	506	13,613	600	498,729	6,000	492,729	287	21,645	287	7,090
Parker township,	331	10,806	3,506	266,724	2,250	264,474	173	12,910	155	3,435
Summit township,	654	11,299	2,531	599,559	28,400	571,159	314	15,776	450	6,750
Slipperyrock township,	588	13,192	3,000	413,780	8,000	405,780	350	23,710	496	9,935
Venango township,	445	8,910	3,200	260,510	2,400	258,110	224	12,710	231	4,433

Digitized by Google

Washington township,	584	14,693	730	425,483	19,950	415,533	302	21,525	232	5,935
Winfield township,	587	13,154	2,551	482,741	17,500	465,241	259	15,674	261	4,653
Worth township,	271	14,256	610	390,095	4,000	386,095	227	17,125	315	5,675
Butler borough,	6,970	354	.....	11,004,015	1,415,300	9,588,715	396	23,340	41	860
Bruin borough,	205	528	382	119,341	14,500	104,840	57	2,400	21	335
Callery borough,	145	297	.....	56,260	3,800	52,460	13	745	19	285
Conway borough,	124	822	.....	99,275	5,000	94,275	30	1,935	15	405
Cherry Valley borough,	42	1,400	388	44,953	4,000	40,953	30	1,940	50	1,250
Evansburg borough,	518	141	.....	286,647	23,250	263,397	72	2,565	21	635
Eau Clair borough,	129	755	.....	77,746	4,300	73,446	68	5,065	37	900
Fairview borough,	97	94	.....	41,322	7,700	33,622	26	2,244	12	301
Harmony borough,	287	5	.....	169,075	13,800	155,275	33	1,335	9	225
Harrisville borough,	151	294	.....	124,580	3,500	121,080	69	4,765	13	641
Karns City borough,	108	182	.....	56,345	3,800	52,545	26	1,495	13	250
Millerstown borough,	363	184	.....	194,430	8,650	185,830	92	4,190	30	619
Mars borough,	434	30	.....	358,132	15,800	342,332	71	3,000	16	222
Petrolia borough,	145	92	.....	72,460	7,475	64,985	23	1,285	15	510
Portersville borough,	57	327	.....	61,975	6,600	55,375	36	2,040	27	530
Prospect borough,	189	2,229	.....	129,815	12,500	117,315	90	4,330	42	985
Saxonburg borough,	153	355	.....	134,322	8,760	125,562	37	1,630	17	555
Slippery Rock borough,	33.	259	10	599,895	371,500	228,395	93	4,330	27	580
Valencia borough,	111	88	.....	94,120	11,200	82,920	17	895	5	125
West Liberty borough,	84	2,169	217	64,210	2,150	62,060	61	4,225	57	865
West Sunbury borough,	99	128	.....	69,265	10,900	58,365	38	1,845	8	147
Zelienople borough,	538	99	.....	476,126	57,500	418,626	62	2,630	9	200
Total,	25,941	420,765	71,500	$28,635,716	$2,826,141	$25,809,575	10,097	$606,490	10,061	$206,750

Digitized by Google

BUTLER COUNTY—Continued.

Names of Assessment Districts.	Value of salaries and emoluments of office, offices, posts of profit, professions, trades and occupations.	Aggregate value of fall property taxable for county purposes at the rate of 4¼ mills on the dollar.	Aggregate amount of county tax assessed at the rate of 4¼ mills on the dollar.	Amount of money at interest including mortgages, judgments, bonds, notes, stocks, etc.	Value of stages, omnibuses, hacks, cabs, etc.	Aggregate value of property taxable for State purposes at 4 mills on the dollar, including money at interest, stages, omnibuses, hacks, cabs, etc.	Aggregate amount of State tax assessed.	Debt of county.
Adams township,	$12,000	$522,361	$2,220 08	$175,917	.....	$175,917	$703 67	.....
Allegheny township,	8,445	303,007	1,287 78	29,716	.....	29,716	118 86	.....
Butler township,	61,135	1,565,643	6,653 93	82,235	.....	82,235	328 94	.....
Buffalo township,	7,625	565,675	2,404 12	112,680	.....	112,680	450 72	.....
Brady township,	2,735	191,007	811 78	60,721	.....	60,721	242 88	.....
Clinton township,	4,970	471,674	2,004 61	93,041	.....	93,041	372 16	.....
Clay township,	10,250	423,811	1,801 19	44,840	$500	44,840	179 36	.....
Center township,	3,545	411,760	1,749 98	23,568	.....	23,568	94 27	.....
Clearfield township,	6,850	344,156	1,462 66	33,404	.....	33,404	133 62	.....
Cherry township,	5,885	331,382	1,408 37	29,327	.....	29,327	117 31	.....
Connoquenessing township,	6,545	415,961	1,767 79	91,808	.....	91,808	367 21	.....
Cranberry township,	4,880	457,010	1,942 29	170,287	150	170,437	681 75	.....
Concord township,	7,665	358,637	1,524 20	125,248	.....	125,241	500 99	.....
Donegal township,	12,710	345,134	1,466 82	830 17	.....	83,017	332 07	.....
Forward township,	4,150	408,248	1,735 05	187,734	.....	187,734	750 94	.....
Fairview township,	15,735	369,129	1,568 79	99,984	.....	99,984	399 94	.....
Franklin township,	3,125	328,321	1,395 37	58,166	.....	58,166	232 66	.....
Jefferson township,	7,035	529,561	2,250 63	165,586	.....	165,586	662 35	.....
Jackson township,	19,740	549,745	2,336 42	179,282	.....	179,282	717 12	.....
Lancaster township,	3,250	351,548	1,494 08	63,926	900	63,926	255 70	.....
Marian township,	6,500	290,159	1,233 18	20,037	.....	20,037	80 14	.....
Mercer township,	10,635	262,621	1,116 14	53,298	.....	53,298	213 19	.....
Middlesex township,	7,120	523,771	2,226 02	177,141	500	177,641	710 56	.....
Muddy Creek township,	3,625	314,613	1,337 11	11,030	.....	11,030	40 12	.....
Oakland township,	5,460	369,258	1,569 35	108,113	.....	108,113	412 45	.....
Penn township,	15,465	536,929	2,281 96	217,508	.....	217,508	870 03	.....
Parker township,	7,735	288,604	1,226 57	21,412	.....	21,412	85 65	.....
Summit township,	19,430	613,114	2,605 73	144,499	.....	144,499	578 00	.....
Slipperyrock township,	16,760	455,185	1,934 54	88,064	.....	88,064	352 22	.....

Digitized by Google

Venango township,	14,860	290,113	1,223 02	37,171	200	37,371	149 48	.....
Washington township,	22,575	465,618	1,978 88	65,219	600	65,819	263 28	.....
Winfield township,	19,195	504,763	2,145 24	152,594	1,245	153,839	615 36	.....
Worth township,	2,140	411,085	1,746 90	33,191	.....	33,191	132 76	.....
Butler borough,	447,085	10,559,950	42,754 78	2,279,637	650	2,280,287	9,121 15	.....
Bruin borough,	12,010	119,585	508 24	33,277	250	33,527	134 11	.....
Callery borough,	7,495	60,985	259 19	19,544	.....	19,544	78 18	.....
Conway borough,	8,865	105,480	448 29	36,746	.....	36,746	146 98	.....
Cherry Valley borough,	1,075	45,218	192 18	3,800	200	40 00	16 00	.....
Evansburg borough,	33,310	299,907	1,274 60	241,607	.....	241,607	966 43	.....
Eau Clair borough,	6,755	86,186	366 29	31,002	1,160	32,162	128 65	.....
Fairview borough,	4,080	40,247	171 05	19,792	.....	19,792	79 17	.....
Harmony borough,	16,715	174,100	739 93	63,769	.....	63,769	255 08	.....
Harrisville borough,	9,835	136,321	579 36	130,977	.....	130,977	523 91	.....
Karns City borough,	6,010	60,309	256 28	38,550	.....	38,550	154 20	.....
Millerstown borough,	24,585	215,224	914 70	228,753	.....	228,753	915 01	.....
Mars borough,	25,210	370,764	1,575 75	92,405	.....	92,405	369 62	.....
Petrolia borough,	9,310	760 90	323 33	259 16	525	26,441	107 76	.....
Portersville borough,	3,100	61,045	259 44	31,793	.....	31,973	127 89	.....
Prospect borough,	10,070	133,200	566 10	61,246	.....	61,246	244 98	.....
Saxonburg borough,	7,650	135,397	575 43	108,100	400	108,500	434 00	.....
Slippery Rock borough,	23,105	256,410	1,089 74	222,499	370	222,869	891 48	.....
Valencia borough,	4,995	88,985	377 97	38,345	.....	38,345	153 38	.....
West Liberty borough,	2,435	69,585	295 74	142 35	500	14,732	58 93	.....
West Sunbury borough,	4,425	64,782	275 32	34,743	20	34,763	139 05	.....
Zelienople borough,	33,735	460,191	1,955 81	288,639	650	289,289	1,157 16	.....
Total,	$1,066,630	$27,689,445	$117,680 14	$7,078,932	$3,820	$7,087,752	$28,351 00	$130,000 00

Digitized by Google

CAMBRIA COUNTY.

Names of Assessment Districts.	Taxables.	Cleared land.	Timber land.	Value of all real estate.	Value of real estate exempt from taxation.	Value of real estate taxable.	Number and value of horses, mares, geldings and mules over the age of four years.		Number and value of neat cattle over the age of four years.	
							No.	Value.	No.	Value.
Adams township,	1,137	9,800	4,500	$5,426,550	$23,000	$5,403,550	452	$25,790	418	$8,360
Allegheny township,	333	11,868	300	1,264,260	120,600	1,143,660	293	9,460	328	7,420
Ashville borough,	87	29	.....	77,030	4,100	72,930	25	750	18	360
Baranesboro borough,	890	594	.....	995,050	100,000	895,050	117	5,800	76	1,520
Barr township,	638	7,790	7,820	2,743,780	17,900	2,725,880	357	9,560	430	6,600
Blacklick township,	891	6,250	2,500	2,262,500	25,000	2,243,500	244	10,870	159	3,180
Brownstown borough,	244	75	.....	384,280	8,400	375,880	11	530	39	780
Cambria township,	444	11,730	2,450	3,200,900	50,000	3,150,900	370	16,620	338	6,880
Carrolltown borough,	352	358	.....	461,320	60,000	401,320	64	1,970	49	940
Cassandra borough,	90	15	.....	38,920	7,500	31,420	29	1,579	9	270
Chest Springs borough,	53	221	.....	43,330	2,420	40,910	19	1,000	20	400
Chest township,	145	6,739	700	841,620	11,200	830,420	118	5,110	137	2,790
Clearfield township,	276	8,583	930	752,620	12,500	740,120	265	9,540	246	5,040
Conemaugh township,	469	3,450	3,400	1,314,190	6,000	1,308,190	313	18,210	224	4,480
Cresson borough,	359	78	.....	1,074,110	125,000	949,110	40	2,000	5	150
Cresson township,	248	1,067	2,850	1,131,500	13,400	1,118,100	68	4,400	94	1,880
Croyle township,	776	5,300	700	1,777,560	13,000	1,764,560	207	10,640	262	5,220
Daisytown borough,	95	64	.....	104,930	3,300	101,630	6	150	14	280
Dale borough,	689	21	.....	920,860	35,000	885,860	45	6,200	15	460
Dean township,	120	1,017	8,200	526,340	2,600	523,740	53	2,320	44	900
East Carroll township,	445	6,600	3,700	1,203,550	17,000	1,186,550	228	10,020	312	6,240
East Conemaugh borough,	1,077	20	.....	2,064,900	111,000	1,953,900	55	2,440	2	40
East Taylor township,	345	2,500	50	1,324,700	24,400	1,300,300	139	6,930	157	3,100
Ebensburg borough, Centre ward,	175	16	.....	1,085,200	300,000	785,200	50	3,450	8	160
Ebensburg borough, East ward,	219	69	.....	802,130	130,000	672,130	25	1,520	25	600
Ebensburg borough, West ward,	153	76	.....	481,750	18,000	463,750	21	880	39	780
Elder township,	422	3,034	1,000	679,060	8,000	671,060	228	7,760	207	4,060
Ferndale borough,	158	110	.....	461,875	12,000	449,870	15	1,200	11	220
Franklin borough,	598	293	.....	8,910,030	40,000	8,870,030	29	2,070	16	310
Gallitzin borough,	777	399	.....	1,016,400	89,000	927,400	96	4,080	26	760
Gallitzin township,	340	3,200	1,200	911,050	4,410	906,640	157	7,080	92	1,820
Hastings borough,	608	120	.....	349,410	54,400	295,010	88	8,750	43	840

Digitized by Google

Jackson township,	700	12,000	5,000	2,782,900	25,900	2,757,000	321	14,700	257	5,200
Lilly borough,	379	73	.....	370,730	22,800	347,980	94	3,340	26	520
Loretto borough,	75	77	.....	122,940	800	122,140	18	860	19	380
Lower Yoder township,	324	2,698	3,850	1,285,470	22,500	1,262,970	61	2,860	48	960
Middle Taylor township,	98	2,140	150	708,130	2,900	705,230	82	3,270	115	2,390
Munster township,	107	5,400	1,210	732,200	3,800	728,400	125	5,150	157	3,100
Oakhurst borough,	170	160	.....	356,200	10,000	346,200	4	200	1	20
Patton borough—1st ward,	504	160	.....	933,320	75,500	857,820	66	6,270	52	1,040
2d ward,	341	30	.....	469,120	32,700	436,420	51	3,060	25	500
Portage township,	959	3,472	1,000	1,492,140	30,000	1,462,140	281	12,830	180	3,600
Portage borough,	900	102	.....	1,360,060	58,000	1,302,060	108	6,700	37	740
Reade township,	784	17,107	1,400	1,075,300	42,100	1,033,200	211	12,560	257	5,130
Richland township,	487	11,827	1,700	3,291,950	18,000	3,273,590	296	19,370	513	10,620
Rosedale borough,	99	313	.....	166,050	4,500	161,550	12	510	3	60
Sankertown borough,	175	104	.....	241,050	8,000	223,050	14	1,030	8	140
Scalp Level borough,	608	562	.....	721,690	11,000	710,690	36	1,800	37	820
South Fork borough—1st ward,	544	33	.....	815,460	15,000	800,460	79	3,940	3	90
2d ward,	522	16	.....	778,200	30,800	747,400	79	4,290	....	.....
Spangler borough,	463	420	.....	582,690	23,000	559,690	....	2,960	15	300
Stonycreek township,	265	1,720	165	1,078,980	23,500	1,055,480	72	3,100	89	1,840
Summerhill borough,	201	154	.....	279,470	7,000	272,470	20	1,600	19	380
Summerhill township,	1,018	5,920	340	2,205,710	41,600	2,164,110	314	18,900	273	5,460
Susquehanna township,	1,015	8,209	1,635	2,148,420	20,000	2,128,420	302	11,350	321	6,370
Tunnelhill borough,	178	73	.....	105,960	30,000	75,960	14	1,620	23	500
Upper Yoder township,	271	4,280	3,500	2,895,590	31,500	2,864,090	236	19,440	187	3,740
Vintondale borough,	136	270	.....	540,220	5,500	534,720	40	2,150	19	380
Washington township,	288	3,530	1,820	622,910	5,000	617,910	97	4,630	95	1,920
West Carroll township,	368	6,450	150	946,210	21,000	925,210	89	3,590	68	1,400
Westmont borough,	462	270	.....	2,079,220	10,000	2,069,220	9	730	3	60
West Taylor township,	283	1,920	30	578,380	2,600	575,780	71	2,520	60	1,770
White township,	154	4,820	7,850	479,240	15,000	464,240	101	4,530	125	2,500
Wilmore borough,	109	176	.....	137,790	18,000	119,790	26	1,550	25	500
Johnstown city—1st ward,	832	.....	.....	5,340,480	875,000	4,465,480	....	.....	....	.....
2d ward,	462	.....	.....	4,484,890	695,000	3,789,890	16	1,700	....	.....
3d ward,	170	2	.....	4,309,070	422,800	3,886,270	114	4,760	....	.....
4th ward,	423	.....	.....	3,861,150	190,000	3,671,150	111	4,440	....	.....
5th ward,	766	4	.....	2,297,430	92,500	2,204,930	56	2,790	....	.....
6th ward,	1,135	.....	.....	2,626,350	80,000	2,546,350	28	1,120	5	100
7th ward,	1,335	25	.....	3,691,820	219,500	3,472,320	150	9,380	6	240
8th ward,	868	160	.....	2,676,250	268,000	2,408,250	95	4,220	24	700
9th ward,	765	.....	.....	1,514,440	200,000	1,314,440	43	4,720	....	.....
10th ward,	361	35	.....	2,517,160	2,000	2,515,160	12	1,200	....	.....
11th ward,	386	55	.....	1,058,040	18,300	1,039,740	18	1,390	3	70
12th ward,	416	40	.....	433,290	37,000	396,290	16	400	....	.....
13th ward,	276	90	.....	2,284,310	70,000	2,214,310	60	6,080	....	.....
14th ward,	340	161	.....	3,132,060	24,000	3,108,060	....	.....	....	.....
15th ward,	175	.....	.....	1,169,900	35,000	1,134,900	46	3,100	....	.....
16th ward,	584	17	.....	2,469,460	445,000	2,024,460	52	7,330	40	1,580
17th ward,	2,086	350	.....	6,669,850	436,000	6,233,850	92	8,190	27	670
18th ward,	511	7	.....	976,940	60,200	916,740	35	1,870	1	30
19th ward,	579	.....	.....	946,420	70,000	876,420	5	380	1	30
20th ward,	644	40	.....	2,836,090	45,000	2,791,090	5	240	4	120
21st ward,	222	57	.....	654,300	30,000	624,300	17	2,140	4	160
Total,	39,976	187,015	70,100	$132,971,150	$6,432,430	$126,538,720	8,583	$445,830	7,038	$142,970

Digitized by Google

CAMBRIA COUNTY—Continued.

Names of Assessment Districts.	Value of salaries and emoluments of office, offices, posts of profit, professions, trades and occupations.	Aggregate value of all property taxable for county purposes at the rate of 1½ mills on the dollar.	Aggregate amount of county tax assessed at the rate of 1½ mills on the dollar.	Amount of money at interest including mortgages, judgments, bonds, notes, stocks, etc.	Value of stages, omnibuses, hacks, cabs, etc.	Aggregate value of property taxable for State purposes at 4 mills on the dollar, including money at interest, stages, omnibuses, hacks, cabs, etc.	Aggregate amount of State tax assessed.	Debt of county.
Adams township,	$223,250	$5,660,950	$8,491 43	$108,508	$350	$108,858	$435 43	.....
Allegheny township,	39,100	1,199,640	1,799 46	32,328	.....	32,328	129 31	.....
Ashville borough,	21,350	95,390	143 09	11,425	360	11,785	47 14	.....
Barnesboro borough,	220,700	1,123,070	1,684 60	93,440	600	94,040	376 16	.....
Barr township,	110,550	2,852,590	4,278 88	68,110	.....	68,110	272 44	.....
Blacklick township,	192,750	2,450,300	3,675 45	116,483	.....	116,483	465 93	.....
Brownstown borough,	58,800	435,990	653 98	5,468	.....	5,468	21 87	.....
Cambria township,	91,500	3,265,900	4,898 85	150,102	.....	150,102	600 41	.....
Carrolltown borough,	94,250	498,480	747 72	43,823	50	43,873	175 49	.....
Cassandra borough,	26,500	59,760	89 64	10,215	450	10 665	42 66	.....
Chest Springs borough,	12,300	54,610	81 91	3,263	120	3,383	13 53	.....
Chest township,	15,700	854,020	1,281 03	9,783	.....	9,783	39 13	.....
Clearfield township,	28,400	783,100	1,174 65	15,260	.....	15,260	61 04	.....
Conemaugh township,	89,800	1,420,680	2,131 02	48,678	.....	48,678	194 72	.....
Cresson borough,	119,900	1,071,160	1,606 74	48,423	500	48,923	195 69	.....
Cresson township,	50,600	1,174,880	1,762 47	55,605	.....	55,605	222 42	.....
Croyle township,	159,550	1,939,970	2,909 95	6,193	.....	6,193	24 77	.....
Daisytown borough,	23,000	125,060	187 59	500	.....	500	2 00	.....
Dale borough,	136,650	1,029,170	1,543 76	62,258	.....	62,258	249 03	.....
Dean township,	28,000	554,960	832 44	5,433	.....	5,433	21 75	.....
East Carroll township,	66,250	1,269,060	1,903 59	30,647	.....	30,647	122 59	.....
East Conemaugh borough,	307,100	2,263,480	3,395 22	32,573	.....	32,573	130 29	.....
East Taylor township,	80,950	1,391,280	2,086 92	23,250	.....	23,250	93 00	.....
Ebensburg borough, Centre ward,	80,500	869,310	1,303 96	373,885	420	374,305	1,497 22	.....
Ebensburg borough, East ward,	69,400	743,950	1,115 92	149,815	.....	149,815	599 26	.....
Ebensburg borough, West ward,	46,800	512,210	768 31	117,070	.....	117,070	468 28	.....
Elder township,	75,200	858,080	1,137 12	13,067	.....	13,067	52 27	.....
Ferndale borough,	46,000	497,290	745 94	15,355	.....	15,355	61 42	.....
Franklin borough,	130,400	9,002,810	13,504 22	26,195	.....	26,195	104 78	.....
Gallitzin borough,	199,700	1,131,940	1,697 91	24,940	900	25,840	103 36	.....
Gallitzin township,	63,400	978,940	1,468 41	5,300	200	5,500	22 00	.....
Hastings borough,	146,650	451,250	676 88	54,895	2,000	56,895	227 58	.....

Digitized by Google

Jackson township,	110,100	2,887,000	4,330 50	40,755	.....	40,755	163 02	.....
Lilly borough,	97,150	448,990	673 49	46,470	360	46,830	187 32	.....
Loretto borough,	16,000	139,380	209 07	28,548	210	28,758	115 03	.....
Lower Yoder township,	62,100	1,328,890	1,993 34	9,603	.....	9,603	38 42	.....
Middle Taylor township,	17,200	728,080	1,092 14	15,268	.....	15,268	61 07	.....
Munster township,	10,300	746,950	1,120 42	7,990	.....	7,990	31 96	.....
Oakhurst borough,	39,850	386,270	579 40	4,760	.....	4,760	19 04	.....
Patton borough—1st ward,	138,650	1,003,780	1,505 67	50,853	820	51,673	206 69	.....
3d ward,	83,900	523,880	785 82	11,103	400	11,503	46 02	.....
Portage borough,	237,500	1,547,000	2,320 50	62,745	960	63,705	254 82	.....
Portage township,	193,450	1,672,020	2,508 03	11,095	.....	11,095	44 38	.....
Reade township,	159,550	1,210,440	1,815 66	14,443	1,025	15,468	61 87	.....
Richland township,	75,950	3,379,890	5,069 84	166,897	.....	166,897	667 59	.....
Rosedale borough,	20,200	182,320	273 48	15,895	.....	15,895	63 58	.....
Sankertown borough,	49,900	284,120	426 18	11,022	.....	11,022	44 09	.....
Scalp Level borough,	132,590	845,900	1,268 85	44,695	540	45,235	180 94	.....
South Fork borough—1st ward,	164,800	969,290	1,453 94	10,528	580	11,108	44 43	.....
2d ward,	137,600	889,290	1,333 93	37,563	.....	37,563	150 25	.....
Spangler borough,	134,700	697,650	1,046 48	62,042	.....	62,042	248 17	.....
Stonycreek township,	54,400	1,114,820	1,672 23	46,100	.....	43,100	172 40	.....
Summerhill borough,	51,750	326,200	489 30	25,193	150	25,343	101 37	.....
Summerhill township,	219,100	2,407,570	3,611 36	76,190	220	76,410	305 64	.....
Susquehanna township,	197,900	2,344,040	3,516 06	22,045	650	22,690	90 78	.....
Tunnelhill borough,	35,400	113,480	170 22	12,420	.....	12,420	49 68	.....
Upper Yoder township,	60,400	2,947,670	4,421 51	249,442	.....	249,442	997 77	.....
Vintondale borough,	39,050	576,300	864 45	3,208	.....	32 08	12 83	.....
Washington township,	52,450	676,910	1,015 37	7,688	.....	76 88	30 75	.....
West Carroll township,	82,650	1,012,850	1,519 28	4,530	.....	4,530	18 12	.....
Westmont borough,	178,700	2,248,710	3,373 07	259,308	.....	259,308	1,037 23	.....
West Taylor township,	54,950	635,020	952 53	8,328	.....	8,328	33 32	.....
White township,	17,050	488,320	732 48	3,273	.....	3,273	13 09	.....
Wilmore borough,	28,300	150,140	225 21	16,767	.....	16,767	67 07	.....
Johnstown city—1st ward,	300,800	4,766,280	7,149 42	567,650	.....	567,650	2,270 60	.....
2d ward,	183,000	3,974,590	5,961 89	307,357	125	307,482	1,229 93	.....
3d ward,	73,100	3,964,130	5,946 19	87,672	1,410	89,082	356 33	.....
4th ward,	141,650	3,817,240	5,725 86	311,558	.....	311,558	1,246 23	.....
5th ward,	265,400	2,473,120	3,709 68	234,530	430	234,960	939 84	.....
6th ward,	315,100	2,862,670	4,294 00	204,206	4,875	209,081	836 32	.....
7th ward,	407,100	3,889,040	5,833 56	250,125	.....	250,125	1,000 50	.....
8th ward,	262,450	2,675,620	4,013 43	234,480	.....	234,480	937 92	.....
9th ward,	214,800	1,533,960	2,300 94	82,265	.....	82,265	329 06	.....
10th ward,	85,200	2,601,560	3,902 34	9,585	.....	9,585	38 34	.....
11th ward,	102,700	1,143,900	1,715 85	3,998	.....	3,998	15 99	.....
12th ward,	86,600	483,290	724 93	4,368	.....	4,368	17 47	.....
13th ward,	71,350	2,291,740	3,437 61	11,900	.....	11,900	47 60	.....
14th ward,	83,300	3,191,360	4,787 04	3,245	.....	3,245	12 98	.....
15th ward,	73,750	1,215,750	1,823 62	36,640	.....	36,640	146 56	.....
16th ward,	135,600	2,168,970	3,253 45	47,690	200	47,890	191 56	.....
17th ward,	612,200	6,854,910	10,282 36	708,415	.....	708,415	2,833 66	.....
18th ward,	117,700	1,036,340	1,554 51	206 42	616	21,258	80 03	.....
19th ward,	120,150	996,980	1,495 47	60,320	.....	60,320	241 28	.....
20th ward,	167,800	2,959,250	4,438 87	29,877	.....	29,877	119 51	.....
21st ward,	90,050	716,650	1,074 98	6,565	.....	6,565	26 26	.....
Total,	$99,223 90	$137,049,910	$205,574 87	$6,369,150	$19,521	$6,388,671	$25,554 68	.....

Digitized by Google

CAMERON COUNTY.

Names of Assessment Districts.	Taxables.	Cleared land.	Timber land.	Value of all real estate.	Value of real estate exempt from taxation.	Value of real estate taxable.	Number and value of horses, mares, geldings and mules over the age of four years.		Number and value of neat cattle over the age of four years.	
							No.	Value.	No.	Value.
Emporium borough, West ward,	319	.....	.....	$380,575	$45,000	$335,575	30	$3,255	14	$350
Emporium borough, Middle ward,	270	.....	.....	513,735	70,000	443,735	49	5,150	9	225
Emporium borough, East ward,	294	.....	.....	288,755	60,000	228,755	41	4,720	18	450
Shippen township,	415	3,792	86,495	1,014,507	50,000	964,507	227	21,160	259	6,475
Portage township,	26	328	3,853	36,708	3,600	33,108	16	685	15	375
Lumber township,	185	1,184	15,625	203,087	45,000	158,087	52	2,170	70	1,750
Gibson township,	243	2,356	27,684	258,173	3,000	255,173	69	5,085	77	1,925
Grove township,	205	1,249	13,822	179,379	22,000	157,379	41	3,400	70	1,750
Driftwood borough,	153	.....	574	137,757	22,000	115,757	22	1,695	20	500
Total,	2,110	8,909	148,053	$3,012,676	$320,600	$2,692,076	547	$47,320	552	$13,800

Digitized by Google

CAMERON COUNTY—Continued.

Names of Assessment Districts.	Value of salaries and emoluments of office, offices, posts of profit, professions, trades and occupations.	Aggregate value of all property taxable for county purposes at the rate of 6 mills on the dollar.	Aggregate amount of county tax assessed at the rate of 6 mills on the dollar.	Amount of money at interest including mortgages, judgments, bonds, notes, stocks, etc.	Value of stages, omnibuses, hacks, cabs, etc.	Aggregate value of property taxable for State purposes at 4 mills on the dollar, including money at interest, stages, omnibuses, hacks, cabs, etc.	Aggregate amount of State tax assessed.	Debt of county.
Emporium borough, West ward,	$37,270	$376,450	$2,258 70	$490,375	.....	$490,375	$1,961 50	.....
Emporium borough, Middle ward,	35,815	484,925	2,908 65	102,637	$400	103,037	412 15	.....
Emporium borough, East ward,	36,610	270,535	1,623 21	42,992	.....	42,992	171 97	.....
Shippen township,	25,365	1,017,507	6,105 04	23,183	.....	23,183	92 73	.....
Portage township,	3,135	37,300	223 82	1,000	.....	1,000	4 00	.....
Lumber township,	16,220	178,227	1,069 36	11,020	.....	11,020	44 08	.....
Gibson township,	18,360	280,543	1,483 26	8,700	.....	8,700	34 80	.....
Grove township,	19,885	182,414	1,094 48	11,691	.....	11,691	46 76	.....
Driftwood borough,	16,720	134,672	808 03	21,751	.....	21,751	87 00	.....
Total,	$209,380	$2,962,576	$17,574 55	$713,749	$400	$713,749	$2,854 99	$11,000 00

Digitized by Google

CARBON COUNTY.

Names of Assessment Districts.	Taxables.	Cleared land.	Timber land.	Value of all real estate.	Value of real estate exempt from taxation.	Value of real estate taxable.	Number and value of horses, mares, geldings and mules over the age of four years.		Number and value of neat cattle over the age of four years.	
							No.	Value.	No.	Value.
Banks township,	1,228	3,000	2,510	$989,646	$13,400	$976,246	60	$4,500	3	$90
Beaver Meadow borough,	425	.....	180	216,205	12,900	207,305	32	2,650	10	300
East Mauch Chunk—1st ward,	550	194	80	469,511	12,900	456,611	27	2,395	1	30
2d ward,	438	10	68	546,760	114,400	432,360	20	1,935	2	60
3d ward,	303	89	500	275,776	1,000	274,776	17	670	10	450
East Penn township,	318	6,000	4,100	274,275	1,935	272,340	193	16,275	152	4,610
East Side borough,	77	39	536	45,154	300	44,854	6	420	8	230
Franklin township,	781	4,952	2,716	604,705	10,000	594,705	241	17,880	180	4,135
Kidder township,	199	1,200	31,558	179,738	2,450	177,288	52	4,470	62	1,840
Lansford borough, East ward,	976	.....	.....	1,748,437	13,000	1,735,437	15	405	2	50
Lansford borough, Middle ward,	635	.....	.....	1,371,453	70,000	1,301,453	53	3,590	7	385
Lansford borough, West ward,	521	.....	.....	1,176,697	10,000	1,166,697	21	1,690	6	235
Lausanne township,	90	3,212	114	36,828	600	36,228	64	3,610	22	500
Lehigh township,	148	2,850	2,061	185,413	95,453	89,960	52	3,920	40	1,175
Lehighton borough—1st ward,	814	152	.....	793,638	105,402	688,236	73	5,210	3	155
2d ward,	545	25	.....	780,368	90,000	690,368	68	5,630	3	110
3d ward,	703	66	.....	674,575	28,000	646,575	28	2,800	....	.....
Lower Towamensing township,	684	6,252	6,601	607,148	22,300	584,848	286	21,780	230	6,240
Mahoning township,	371	6,306	2,930	421,076	6,700	414,376	322	28,650	386	8,340
Mauch Chunk township,	1,247	638	5,756	4,396,233	73,000	4,323,233	124	8,695	60	1,248
Mauch Chunk borough—1st ward,	559	.....	478	1,626,677	530,000	1,096,677	78	5,005	....	.....
2d ward,	742	10	.....	638,285	111,000	527,285	32	2,550	....	.....
3d ward,	205	.....	.....	223,250	26,000	197,250	30	3,060	....	.....
Packer township,	229	3,380	3,756	534,669	5,300	529,369	76	11,085	166	3,220
Parryville borough,	181	660	182	242,569	8,200	234,369	31	1,922	23	720
Penn Forest township,	142	2,323	18,782	112,991	850	112,141	197	16,425	147	3,240
Palmerton borough,	655	299	600	1,617,176	89,500	1,527,676	86	8,345	5	150
Summit Hill borough—1st ward,	426	92	207	582,791	6,000	576,791	16	1,310	6	150
2d ward,	438	13	1,410	582,568	51,000	531,568	29	2,035	20	840
3d ward,	563	428	903	2,141,545	6,300	2,135,245	95	6,960	7	210

Digitized by Google

Towamensing township,	242	8,000	6,658	263,719	5,540	255,179	267	24,125	256	7,740
Weatherly borough—1st ward,	269	311	339	427,917	136,500	291,417	58	4,580	10	360
2d ward,	177	453	20	80,177	.....	80,177	7	430	....	.....
3d ward,	279	73	27	206,235	7,600	198,635	30	1,850	5	150
4th ward,	160	31	40	70,220	300	69,920	2	135	....	.....
Welsport borough,	224	.....	.....	206,898	3,900	204,998	43	3,725	4	125
Packerton, Ind. district,	356	500	167	512,160	6,500	505,660	12	1,080	8	140
Total,	16,905	51,608	93,299	$25,865,483	$1,678,230	$24,187,253	2,843	$231,737	1,844	$47,220

Names of Assessment Districts.	Value of salaries and emoluments of office, offices, posts of profit, professions, trades and occupations.	Aggregate value of all property taxable for county purposes at the rate of 2 5-10 mills on the dollar.	Aggregate amount of county tax assessed at the rate of 2 5-10 mills on the dollar.	Amount of money at interest including mortgages, judgments, bonds, notes, stocks, etc.	Value of stages, omnibuses, hacks, cabs, etc.	Aggregate value of property taxable for State purposes at 4 mills on the dollar, including money at interest, stages, omnibuses, hacks, cabs, etc.	Aggregate amount of State tax assessed.	Debt of county.
Banks township,	$161,215	$1,142,051	$2,855 13	$33,750	.....	$33,750	$135 00	.....
Beaver Meadow borough,	57,330	263,585	658 96	25,714	.....	25,714	102 86	.....
East Mauch Chunk—1st ward,	86,620	545,656	1,359 14	135,363	.....	135,363	541 45	.....
2d ward,	65,720	500,075	1,250 16	15,005	.....	15,005	60 00	.....
3d ward,	4,980	280,876	797 19	29,750	.....	29,750	119 00	.....
East Penn township,	17,900	311,125	777 81	44,135	.....	44,135	176 54	.....
East Side borough,	6,800	52,304	130 76	.....	.....	.....	.....	.....
Franklin township,	84,065	700,785	1,751 96	85,469	.....	35,469	341 88	.....
Kidder township,	14,585	198,133	495 46	6,803	.....	6,803	27 21	.....
Lansford borough, East ward,	135,470	1,871,362	4,678 41	14,450	.....	14,450	57 80	.....
Lansford borough, Middle ward,	127,425	1,432,853	3,582 13	145,869	.....	145,869	583 48	.....
Lansford borough, West ward,	72,180	1,240,802	3,102 00	8,700	.....	8,700	34 80	.....
Lausanne township,	7,970	48,308	120 77	2,050	.....	2,050	8 20	.....
Lehigh township,	8,330	103,385	258 46	2,345	.....	2,345	9 38	.....
Lehighton borough—1st ward,	110,530	804,131	2,010 32	115,000	50	115,050	460 20	.....
2d ward,	83,450	779,558	1,948 90	202,360	380	202,740	810 96	.....
3d ward,	111,100	760,475	1,901 19	120,827	.....	120,827	483 30	.....
Lower Towamensing township,	64,320	677,188	1,692 97	132,032	.....	132,032	528 13	.....

Digitized by Google

CARBON COUNTY—Continued.

Names of Assessment Districts.	Value of salaries and emoluments of office, offices, posts of profit, professions, trades and occupations.	Aggregate value of all property taxable for county purposes at the rate of 2 5-10 mills on the dollar.	Aggregate amount of county tax assessed at the rate of 2 5-10 mills on the dollar.	Amount of money at interest including mortgages, judgments, bonds, notes, stocks, etc.	Value of stages, omnibuses, hacks, cabs, etc.	Aggregate value of property taxable for State purposes at 4 mills on the dollar, including money at interest, stages, omnibuses, hacks, cabs, etc.	Aggregate amount of State tax assessed.	Debt of county
Mahoning township,	87,285	538,651	1,196 63	303,721	.....	303,721	1,214 88	.....
Mauch Chunk township,	160,770	4,493,938	11,234 85	19,600	.....	19,600	78 40	.....
Mauch Chunk borough—1st ward,	103,195	1,204,877	3,012 19	994,777	500	995,277	3,981 11	.....
2d ward,	105,650	635,485	1,588 71	73,449	.....	73,449	293 80	.....
3d ward,	32,375	232,675	581 69	6,966	150	7,116	28 46	.....
Packer township,	16,410	560,084	1,400 21	8,652	.....	8,652	34 61	.....
Parryville borough,	22,830	259,841	649 60	8,105	.....	5,105	32 42	.....
Penn Forest township,	10,230	142,036	332 59	19,031	.....	19,031	76 12	.....
Palmerton borough,	116,660	1,652,831	4,132 08	19,557	325	19,882	79 53	.....
Summit Hill borough—1st ward,	50,030	628,281	1,570 70	1,500	.....	1,500	6 00	.....
2d ward,	64,385	598,828	997 07	8,195	.....	8,195	32 78	.....
3d ward,	85,000	2,227,415	5,568 54	12,318	.....	12,318	49 27	.....
Towamensing township,	10,015	300,059	735 15	67,698	.....	67,698	270 79	.....
Weatherly borough—1st ward,	44,670	341,027	852 57	29,213	.....	29,213	116 85	.....
2d ward,	21,400	102,007	255 02	24,100	.....	24,100	96 40	.....
3d ward,	30,475	231,110	577 78	7,250	.....	7,250	29 00	.....
4th ward,	15,485	85,540	213 86	4,000	.....	4,000	16 00	.....
Weisport borough,	35,880	244,728	611 82	40,020	.....	40,020	160 08	.....
Packerton, Ind. district,	45,230	552,060	1,380 15	500	.....	500	2 00	.....
Total,	$2,277,965	$26,744,175	$66,262 94	$2,768,274	$1,405	$2,769,679	$11,078 69	$79,750 00

Digitized by Google

CENTRE COUNTY.

Names of Assessment Districts.	Taxables.	Cleared land.	Timber land.	Value of all real estate.	Value of real estate exempt from taxation.	Value of real estate taxable.	Number and value of horses, mares, geldings and mules over the age of four years.		Number and value of neat cattle over the age of four years.	
							No.	Value.	No.	Value.
Bellefonte borough, North ward,	556	.....	.....	$1,102,205	$278,000	$824,205	73	$5,215	21	$570
Bellefonte borough, South ward,	596	.....	.....	669,360	106,000	563,360	47	2,750	3	100
Bellefonte borough, West ward,	254	.....	.....	238,750	21,700	217,050	48	4,050	4	95
Centre Hall borough,	231	.....	.....	142,520	2,500	142,020	60	4,345	16	510
Howard borough,	270	.....	.....	151,125	17,200	133,925	47	3,290	21	445
Milesburg borough,	225	.....	.....	109,005	30,600	78,405	14	760	21	400
Millheim borough,	265	.....	.....	207,480	32,300	175,180	70	5,025	43	1,250
Philipsburg borough—1st ward,	332	.....	.....	333,650	43,200	290,450	43	2,830	10	230
2d ward,	622	.....	.....	517,326	62,000	455,326	81	3,715	5	61
3d ward,	422	.....	.....	234,100	56,000	178,100	24	680	14	200
Snow Shoe borough,	215	.....	.....	102,210	20,400	81,810	55	2,435	45	675
S. Philipsburg borough,	217	.....	.....	42,100	4,700	37,400	8	265	6	180
State College borough,	592	.....	.....	2,647,275	1,992,000	655,275	81	6,510	11	270
Unionville borough,	250	.....	.....	82,310	15,500	66,810	15	1,230	15	330
Benner township,	373	3,725	10,249	530,568	136,928	393,640	351	22,555	404	9,408
Boggs,	573	8,679	6,748	261,040	14,600	246,440	272	15,955	233	4,143
Burnside,	125	2,412	6,584	44,307	10,000	34,307	45	2,380	40	600
College,	339	10,023	1,512	498,094	11,500	486,594	303	27,835	381	10,993
Curtin,	239	3,529	5,812	114,872	11,700	103,172	104	7,505	121	2,865
Ferguson,	560	16,402	7,013	619,306	33,000	586,306	405	28,870	537	13,650
Gregg,	510	12,469	10,274	607,399	32,100	575,299	448	39,370	616	14,905
Haines,	478	8,878	7,787	519,834	32,000	487,834	375	28,192	517	14,210
Half Moon,	175	5,938	2,775	202,455	9,500	192,955	158	11,295	176	3,855
Harris,	300	6,959	3,441	317,925	10,000	307,925	248	19,460	234	6,520
Howard,	157	5,758	2,312	139,830	5,500	134,330	102	7,165	160	2,927
Huston,	223	5,032	6,596	105,724	10,550	95,174	140	8,415	164	2,525
Liberty,	285	6,895	3,467	213,964	21,615	192,349	156	9,151	169	4,445
Marion,	177	6,440	2,694	269,622	12,200	257,422	206	12,790	245	6,150
Miles,	460	9,215	12,410	470,674	26,200	444,474	319	29,225	470	12,340
Patton,	289	7,900	3,550	276,664	16,400	260,264	213	15,465	212	4,615

Digitized by Google

CENTRE COUNTY—Continued.

Names of Assessment Districts.	Taxables.	Cleared land.	Timber land.	Value of all real estate.	Value of real estate exempt from taxation.	Value of real estate taxable.	Number and value of horses, mares, geldings and mules over the age of four years.		Number and value of neat cattle over the age of four years.	
							No.	Value.	No.	Value.
Penn,	243	5,881	6,031	358,971	20,000	338,971	232	19,580	294	7,570
Potter,	556	17,824	7,283	679,233	32,600	646,633	543	32,120	724	20,017
Rush,	1,104	2,395	5,286	390,090	29,600	360,490	252	11,620	380	7,485
Snow Shoe,	654	3,578	2,719	210,664	26,500	184,164	153	6,120	258	4,160
Spring,	921	10,946	2,443	737,272	15,000	722,272	398	27,168	417	10,271
Taylor,	195	4,746	10,347	96,819	12,600	84,219	100	7,800	118	1,890
Union,	240	7,541	8,990	140,090	10,000	130,090	144	9,345	177	3,645
Walker,	407	10,340	4,182	466,642	25,000	441,042	313	22,375	377	11,513
Worth,	256	3,958	5,338	129,217	10,600	118,617	138	7,875	138	3,530
Total,	14,816	187,463	145,793	$14,980,092	$3,257,793	$11,722,299	6,784	$472,731	7,797	$189,543

Digitized by Google

CENTRE COUNTY—Continued.

Names of Assessment Districts.	Value of salaries and emoluments of office, offices, posts of profit, professions, trades and occupations.	Aggregate value of all property taxable for county purposes at the rate of 7 mills on the dollar.	Aggregate amount of county tax assessed at the rate of 7 mills on the dollar.	Amount of money at interest including mortgages, judgments, bonds, notes, stocks, etc.	Value of stages, omnibuses, hacks, cabs, etc.	Aggregate value of property taxable for State purposes at 4 mills on the dollar, including money at interest, stages, omnibuses, hacks, cabs, etc.	Aggregate amount of State tax assessed.	Debt of county
Bellefonte borough, North ward,	$43,150	$373,140	$6,112 85	$969,512	$250	$969,762	$3,879 04	$100,000 00
Bellefonte borough, South ward,	32,940	599,150	4,194 67	236,160	150	236,310	945 24	.....
Bellefonte borough, West ward,	12,970	234,165	1,639 40	205,760	500	206,260	825 04	.....
Centre Hall borough,	11,790	156,665	1,096 99	124,822	250	125,072	500 29	.....
Howard borough,	11,355	149,015	1,043 38	29,282	.....	29,282	117 13	.....
Milesburg borough,	6,700	86,265	604 10	63,903	520	64,423	257 69	.....
Millheim borough,	12,485	193,940	1,357 89	142,923	275	143,198	572 83	.....
Philipsburg borough—1st ward,	20,140	313,650	2,195 79	97,734	435	98,169	392 67	.....
2d ward,	26,325	485,427	3,397 60	19,000	.....	19,000	76 00	.....
3d ward,	19,235	198,215	1,387 52	19,769	345	20,114	80 46	.....
Snow Shoe borough,	11,610	96,530	676 03	1,759	.....	1,759	7 04	.....
S. Philipsburg borough,	4,975	42,820	300 12	116,278	.....	116,278	465 11	.....
State College borough,	40,215	702,270	4,916 17	57,403	.....	57,403	229 61	.....
Unionville borough,	6,230	74,600	522 29	96,536	950	97,486	389 94	.....
Benner township,	7,065	432,603	3,028 61	26,633	.....	26,633	106 53	.....
Boggs,	9,660	276,198	1,933 66	9,600	.....	9,600	38 40	.....
Burnside,	2,435	39,722	278 22	81,640	.....	816 40	326 56	.....
College,	10,610	536,082	3,752 77	7,472	600	8,072	32 29	.....
Curtin,	7,430	120,972	847 11	80,257	2,500	82,757	331 03	.....
Ferguson,	13,105	641,931	4,494 13	113,546	200	113,746	454 98	.....
Gregg,	16,545	646,119	4,523 38	111,104	2,650	113,754	455 02	.....
Haines,	14,255	544,491	3,812 49	28,364	.....	28,364	113 46	.....
Half Moon,	3,620	211,725	1,482 14	79,042	.....	79,042	316 17	.....
Harris,	9,290	343,195	2,402 80	11,350	900	12,250	49 00	.....
Howard,	4,575	148,997	1,043 16	26,691	75	26,766	107 06	.....
Huston,	5,570	111,684	781 44	13,903	500	14,403	57 61	.....
Liberty,	9,880	215,825	1,511 52	8,181	.....	8,181	32 72	.....
Marion,	3,270	279,632	1,957 68	110,912	300	111,212	444 85	.....
Miles,	12,835	498,374	3,493 33	30,843	950	31,793	127 17	.....

Digitized by Google

CENTRE COUNTY—Continued.

Names of Assessment Districts.	Value of salaries and emoluments of office, offices, posts of profit, professions, trades and occupations.	Aggregate value of all property taxable for county purposes at the rate of 7 mills on the dollar.	Aggregate amount of county tax assessed at the rate of 7 mills on the dollar.	Amount of money at interest including mortgages, judgments, bonds, notes, stocks, etc.	Value of stages, omnibuses, hacks, cabs, etc.	Aggregate value of property taxable for State purposes at 4 mills on the dollar, including money at interest, stages, omnibuses, hacks, cabs, etc.	Aggregate amount of State tax assessed.	Debt of county
Patton,	7,805	288,149	2,018 01	54,033	750	54,783	219 13	.....
Penn,	9,605	375,726	2,630 63	56,082	2,700	58,782	235 13	.....
Potter,	10,900	709,670	4,968 44	25,213	.....	25,213	100 85	.....
Rush,	36,480	416,075	2,913 09	5,113	.....	5,113	20 45	.....
Snow Shoe,	24,350	218,794	1,532 24	121,762	1,800	123,562	494 25	.....
Spring,	25,815	785,526	5,499 29	3,405	.....	3,405	13 62	.....
Taylor,	2,400	96,309	674 28	19,652	1,400	20,962	83 85	.....
Union,	2,980	146,060	1,023 34	88,897	.....	88,897	355 59	.....
Walker,	9,425	484,555	3,390 49	25,999	130	26,129	104 52	.....
Worth,	7,270	137,292	961 44	85,750	250	86,000	344 00	.....
Total,	$527,235	$12,911,808	$90,397 99	$3,406,195	$19,380	$3,425,575	$13,702 33	$100,000 00

Digitized by Google

CHESTER COUNTY.

Names of Assessment Districts.	Taxables.	Cleared land.	Timber land.	Value of all real estate.	Value of real estate exempt from taxation.	Value of real estate taxable.	Number and value of horses, mares, geldings and mules over the age of four years.		Number and value of neat cattle over the age of four years.	
							No.	Value.	No.	Value.
Atglen,	232	43	.....	$299,420	$21,700	$277,720	51	$3,025	32	$780
Avondale,	335	240	22	397,524	17,000	380,524	68	5,210	46	1,520
Birmingham,	145	3,536	218	378,330	17,300	361,030	196	14,300	540	16,200
Bradford, East,	299	8,394	799	898,745	10,500	888,245	339	31,065	1,034	25,850
Bradford, West,	344	9,752	1,343	965,985	342,250	623,735	437	18,400	1,201	20,775
Brandywine, East,	270	5,556	1,010	459,800	37,275	422,525	253	14,450	690	13,735
Brandywine, West,	262	6,847	1,359	430,690	32,500	398,190	251	12,785	490	14,390
Caln,	313	4,710	844	594,354	7,800	586,554	169	12,335	410	13,330
Caln, East,	43	1,715	419	205,090	5,800	199,290	81	5,715	237	6,100
Caln, West,	435	10,737	1,985	498,373	9,000	489,373	323	18,138	627	18,580
Charlestown,	300	6,841	548	401,394	12,400	388,994	273	15,635	760	24,965
Coatesville,	3,209	349	27	6,348,220	627,000	5,721,220	399	22,350	....	.....
Coventry, East,	425	5,972	72	485,135	18,200	466,935	320	18,275	655	16,375
Coventry, North,	698	5,994	1,826	757,655	48,000	709,655	385	20,420	614	15,740
Coventry, South,	240	3,744	707	212,559	12,350	200,209	156	9,515	269	6,725
Downingtown,	1,166	680	.....	2,038,900	137,000	1,901,900	174	11,350	69	1,880
Easttown,	757	3,755	469	2,591,370	111,000	2,480,370	432	32,365	233	6,344
Elk,	205	5,279	557	301,500	9,000	292,500	188	8,460	271	6,775
Elverson,	98	810	.....	105,255	4,800	100,455	33	1,810	14	460
Fallowfield, East,	474	8,409	1,025	2,593,120	28,600	2,564,520	278	13,995	513	11,110
Fallowfield, West,	347	8,638	1,137	583,985	21,800	562,185	445	19,750	675	16,835
Franklin,	125	7,164	956	467,825	9,300	458,525	335	16,795	614	15,355
Goshen, East,	194	6,011	78	587,855	7,000	580,855	126	10,175	387	9,575
Goshen, West,	524	6,147	475	1,180,470	25,200	1,155,270	344	25,665	573	23,415
Highland,	273	9,000	1,045	506,211	5,000	501,211	373	14,980	646	19,080
Honeybrook township,	441	12,694	1,575	723,863	5,600	718,263	467	31,885	990	29,700
Honeybrook borough,	247	360	.....	343,675	25,500	318,175	76	4,900	42	1,140
Hopewell,	54	1,108	.....	60,165	1,200	58,965	48	2,885	73	1,630
Kennett Square,	812	.....	.....	1,133,025	73,200	1,059,825	158	8,145	26	705
Kennett township,	409	8,075	1,039	784,315	4,600	779,715	448	25,275	807	24,240

Digitized by Google

CHESTER COUNTY—Continued.

Names of Assessment Districts.	Taxables.	Cleared land.	Timber land.	Value of all real estate.	Value of real estate exempt from taxation.	Value of real estate taxable.	Number and value of horses, mares, geldings and mules over the age of four years.		Number and value of neat cattle over the age of four years.	
							No.	Value.	No.	Value.
London Britain,	134	4,346	796	333,530	10,500	323,030	188	9,475	345	10,350
Londonderry,	163	5,632	689	371,285	14,300	356,985	274	13,730	503	12,330
Londongrove,	422	8,874	500	901,111	20,000	881,111	443	22,780	966	24,050
Malvern,	412	547	56	667,947	30,500	637,447	104	5,040	10	250
Marlborough, East,	479	8,188	920	785,300	16,400	768,900	436	21,450	832	20,850
Marlborough, West,	258	9,716	800	615,748	7,900	607,848	385	19,265	998	23,635
Nantmeal, East,	262	6,814	2,017	390,875	7,000	383,875	292	16,815	624	15,600
Nantmeal, West,	247	6,650	943	446,751	8,000	438,751	252	17,695	502	17,915
New Garden,	597	8,014	984	992,865	26,500	966,365	431	22,150	849	24,050
New London,	199	5,983	1,095	447,392	13,300	434,092	253	14,985	377	10,935
Newlin,	197	6,098	875	449,846	2,700	447,146	259	14,725	644	16,550
Nottingham, East,	387	10,168	1,298	653,735	16,200	637,535	424	27,975	653	16,230
Nottingham, West,	283	5,756	2,753	276,764	16,500	260,264	216	10,770	244	6,071
Oxford borough,	944	603	.....	1,310,450	77,500	1,232,950	135	8,000	38	940
Oxford, Upper,	316	8,196	1,198	552,499	12,000	540,499	425	21,625	639	16,125
Oxford, Lower,	198	9,002	1,006	707,443	159,050	548,393	435	18,100	610	13,780
Parkesburg,	809	413	45	1,046,710	91,000	955,710	68	3,625	20	600
Penn,	218	4,955	517	380,400	6,000	374,400	265	13,185	362	9,050
Pennsburg,	225	5,950	335	481,525	5,000	476,525	252	16,970	719	21,330
Phoenixville,	3,366	50	.....	5,188,447	377,100	4,811,347	142	15,310	44	1,240
Pikeland, East,	274	4,631	296	449,905	22,000	427,905	271	8,620	604	18,120
Pikeland, West,	249	4,863	476	442,600	14,700	427,900	258	15,675	663	16,575
Pocopson,	152	4,282	495	331,770	5,900	325,870	226	9,925	577	14,605
Sadsbury,	300	3,443	261	329,235	19,200	310,035	183	11,810	279	7,270
Sadsbury, West,	240	5,818	313	385,941	2,100	383,841	225	13,880	454	11,950
Schuylkill,	431	5,580	341	625,827	10,300	615,527	278	22,530	383	9,885
Spring City,	1,037	.....	.....	1,040,080	67,000	973,080	107	5,370	14	420
Tredyffrin,	1,325	10,276	793	3,269,859	307,000	2,962,859	727	68,550	648	24,245
Thornbury,	73	2,038	114	298,450	1,000	297,50	81	4,050	208	5,200
Uwchlan,	184	4,458	297	327,552	10,000	317,552	209	10,450	456	11,400

Digitized by Google

Uwchlan, Upper,	245	6,370	832	357,305	10,000	347,305	256	12,850	685	16,040
Vincent, East,	444	7,420	327	1,109,595	500,000	609,595	411	27,385	959	28,770
Vincent, West,	368	9,864	477	525,238	15,000	510,238	353	17,315	805	20,125
Valley,	174	2,445	661	833,585	44,500	789,085	90	4,950	345	14,950
Wallace,	221	7,856	.....	352,000	10,000	342,000	201	10,050	442	11,050
Warwick,	386	6,049	5,305	414,611	19,175	395,436	301	16,465	453	11,370
West Grove,	359	250	39	540,650	25,900	514,750	91	4,090	6	150
Westtown,	227	4,475	555	943,020	487,600	455,420	225	9,840	733	18,325
Whiteland, East,	303	5,815	320	985,550	22,900	962,650	239	12,930	581	17,430
Whiteland, West,	302	7,010	949	724,859	23,500	701,359	280	19,550	520	13,000
Willistown,	551	7,984	1,390	1,472,050	34,000	1,438,050	450	30,875	1,170	36,855
West Chester,	4,674	108	11	9,954,877	1,514,700	8,440,177	382	34,145	41	1,040
Total,	36,289	378,999	50,614	$70,049,890	$5,771,800	$64,278,190	19,143	$1,136,028	36,293	$933,065

Names of Assessment Districts.	Value of salaries and emoluments of office, offices, posts of profit, professions, trades and occupations.	Aggregate value of all property taxable for county purposes at the rate of 2½ mills on the dollar.	Aggregate amount of county tax assessed at the rate of 2½ mills on the dollar.	Amount of money at interest including mortgages, judgments, bonds, notes, stocks, etc.	Value of stages, omnibuses, hacks, cabs, etc.	Aggregate value of property taxable for State purposes at 4 mills on the dollar, including money at interest, stages, omnibuses, hacks, cabs, etc.	Aggregate amount of State tax assessed.	Debt of county
Atglen,	$26,150	$307,675	$769 19	$10,066	$300	$100,366	$401 46	.....
Avondale,	32,250	419,504	1,048 76	113,866	485	114,351	457 40	.....
Birmingham,	17,800	409,330	1,023 32	236,395	.....	236,395	945 58	.....
Bradford, East,	22,550	967,713	2,419 27	71,593	.....	71,593	286 37	.....
Bradford, West,	28,150	691,060	1,727 65	104,425	.....	104,425	417 70	.....
Brandywine, East,	21,675	472,385	1,180 96	38,319	.....	38,319	153 28	.....
Brandywine, West,	15,300	441,665	1,104 16	51,550	.....	51,550	206 20	.....
Caln,	24,350	636,569	1,591 42	70,550	.....	70,550	282 20	.....
Caln, East,	4,250	215,355	538 39	4,100	.....	4,100	16 40	.....
Caln, West,	15,000	541,091	1,352 73	95,566	.....	95,566	382 27	.....
Charlestown,	14,650	444,244	1,110 61	25,050	.....	25,050	100 20	.....
Coatesville,	461,750	6,205,320	15,513 30	1,007,000	4,860	1,011,860	4,047 44	.....
Coventry, East,	27,000	528,585	1,321 46	99,550	.....	99,550	398 20	.....

Digitized by Google

CHESTER COU NTY—Continued.

Names of Assessment Districts.	Value of salaries and emoluments of office, offices, posts of profit, professions, trades and occupations.	Aggregate value of all property taxable for county purposes at the rate of 2½ mills on the dollar.	Aggregate amount of county tax assessed at the rate of 2½ mills on the dollar.	Amount of money at interest including mortgages, judgments, bonds, notes, stocks, etc.	Value of stages, omnibuses, hacks, cabs, etc.	Aggregate value of property taxable for State purposes at 4 mills on the dollar, including money at interest, stages, omnibuses, hacks, cabs, etc.	Aggregate amount of State tax assessed.	Debt of county
Coventry, North,	66,000	811,815	2,029 54	144,556	.....	144,556	578 22	.....
Coventry, South,	10,650	227,099	567 74	27,075	.....	27,075	108 30	.....
Downingtown,	158,050	2,073,180	5,182 95	327,395	2,395	329,790	1,319 16	.....
Easttown,	101,500	2,620,579	6,551 45	702,007	.....	702,007	2,808 03	.....
Elk,	9,375	317,110	792 78	15,200	.....	15,200	60 80	.....
Elverson,	15,350	118,075	295 19	17,925	.....	17,295	71 70	.....
Fallowfield, East,	39,750	2,629,375	6,573 44	92,533	.....	92,533	370 13	.....
Fallowfield, West,	23,000	621,770	1,554 43	217,375	.....	217,375	869 50	.....
Franklin,	12,850	503,525	1,258 81	47,725	.....	47,725	190 90	.....
Goshen, East,	9,400	610,005	1,525 01	66,200	.....	66,200	264 80	.....
Goshen, West,	47,600	1,251,950	3,129 88	731,213	.....	731,213	2,924 85	.....
Highland,	13,550	548,821	1,372 05	39,476	.....	39,476	157 90	.....
Honeybrook township,	25,300	805,148	2,012 87	41,927	.....	41,927	167 71	.....
Honeybrook borough,	32,145	356,360	890 90	124,645	450	125,095	500 38	.....
Hopewell,	4,150	67,630	169 08	4,370	.....	4,370	17 48	.....
Kennett Square,	103,700	1,172,375	2,930 94	447,852	850	448,702	1,794 81	.....
Kennett township,	36,450	865,680	2,164 20	148,55	.....	148,552	594 21	.....
London Britain,	4,550	347,405	868 51	43,550	.....	43,550	174 20	.....
Londonderry,	5,450	388,495	971 24	69,825	.....	69,825	279 30	.....
Londongrove,	40,300	968,241	2,420 60	158,823	.....	158,823	635 29	.....
Malvern,	58,800	701,537	1,753 84	89,155	900	90,055	360 22	.....
Marlborough, East,	36,650	847,850	2,119 63	201,552	.....	201,552	806 21	.....
Marlborough, West,	22,100	672,848	1,682 12	86,982	.....	86,982	347 93	.....
Nantmeal, East,	14,925	431,215	1,078 04	49,972	.....	49,972	199 89	.....
Nantmeal, West,	17,200	491,561	1,228 90	2,568,124	.....	2,568,124	10,272 50	.....
New Garden,	56,800	1,069,365	2,673 41	181,463	.....	181,463	725 85	.....
New London,	8,025	468,037	1,170 09	106,531	.....	106,531	426 12	.....
Newlin,	16,050	494,471	1,236 18	10,300	.....	10,300	41 20	.....
Nottingham, East,	21,050	702,790	1,756 98	42,499	.....	42,499	170 00	.....

Digitized by Google

Nottingham, West,	14,600	291,705	729 26	23,383	.....	23,383	93 53	.....
Oxford borough,	105,100	1,346,990	3,367 48	499,796	675	500,471	2,001 89	.....
Oxford, Upper,	21,100	599,349	1,498 37	94,600	.....	94,600	378 40	.....
Oxford, Lower,	27,460	607,733	1,519 33	92,950	.....	92,950	371 80	.....
Parkesburg,	106,550	1,066,485	2,666 21	143,266	600	143,866	575 46	.....
Penn,	14,500	411,135	1,027 84	66,830	.....	66,830	267 32	.....
Pennsburg,	19,600	534,425	1,336 06	36,203	.....	36,203	144 81	.....
Phoenixville,	461,300	5,289,197	13,222 99	668,726	1,925	670,651	2,682 60	.....
Pikeland, East,	22,800	477,445	1,193 61	27,525	.....	27,525	110 10	.....
Pikeland, West,	18,150	478,300	1,195 75	57,488	.....	57,488	229 95	.....
Pocopson,	12,700	363,100	907 75	33,386	.....	33,386	133 55	.....
Sadsbury,	31,400	360,515	901 29	52,850	.....	52,850	211 40	.....
Sadsbury, West,	15,050	424,721	1,061 80	50,673	.....	50,673	202 69	.....
Schuylkill,	43,100	691,042	1,727 60	48,150	.....	48,150	192 60	.....
Spring City,	129,350	1,108,220	2,770 55	318,591	400	318,991	1,275 96	.....
Tredyffrin,	168,750	3,224,404	8,061,01	551,839	800	552,639	2,210 56	.....
Thornbury,	7,350	314,050	785 12	100,918	.....	100,918	403 67	.....
Uwchlan,	13,470	352,872	882 18	44,812	.....	44,812	179 25	.....
Uwchlan, Upper,	15,500	391,695	979 24	67,342	.....	67,342	269 37	.....
Vincent, East,	28,600	694,350	1,735 88	9,506	.....	9,506	38 03	.....
Vincent, West,	14,500	562,178	1,405 45	178,556	.....	178,556	714 22	.....
Valley,	53,150	861,235	2,153 09	104,763	.....	104,763	419 05	.....
Wallace,	8,550	371,650	929 12	134,175	.....	134,175	536 70	.....
Warwick,	30,050	458,321	1,133 30	35,726	.....	35,726	142 90	.....
West Grove,	41,450	560,440	1,401 10	132,051	.....	132,051	528 20	.....
Westtown,	20,850	504,435	1,261 09	130,225	.....	130,225	520 90	.....
Whiteland, East,	25,300	759,209	1,898 02	70,650	.....	70,650	282 60	.....
Whiteland, West,	32,650	1,025,660	2,654 15	174,600	.....	174,600	698 40	.....
Willistown,	56,450	1,562,230	3,905 58	247,392	.....	247,392	989 57	.....
West Chester,	561,400	9,086,762	22,591 91	5,496,018	.....	5,502,908	22,011 63	.....
Total,	$3,842,375	$70,189,658	$175,474 15	$18,515,822	$21,530	$18,537,352	$74,149 40	.....

Digitized by Google

CLARION COUNTY.

Names of Assessment Districts.	Taxables.	Cleared land.	Timber land.	Value of all real estate.	Value of real estate exempt from taxation.	Value of real estate taxable.	Number and value of horses, mares, geldings and mules over the age of four years.		Number and value of neat cattle over the age of four years.	
							No.	Value.	No.	Value.
Ashland,	288	11,635	2,133	$253,271	$15,800	$237,471	257	$10,980	257	$3,895
Beaver,	580	14,433	6,489	356,362	17,950	338,412	403	16,303	561	9,486
Brady,	102	961	60	42,296	500	41,796	8	350	14	215
Callensburg,	106	66	.....	43,580	5,900	37,680	28	1,165	5	90
Clarion borough,	1,015	617	18	1,407,366	560,000	847,366	108	4,752	39	786
Clarion township,	516	18,714	2,616	344,486	4,800	339,686	284	13,210	313	4,908
Curllsville,	63	737	.....	43,820	3,000	40,820	31	1,665	24	460
East Brady,	600	500	28	369,240	18,800	350,440	63	3,410	19	389
Edenburg,	294	294	.....	167,375	10,100	157,275	79	2,635	13	255
Elk,	365	14,162	4,328	252,760	10,700	242,060	258	9,498	302	4,670
Farmington,	300	34,411	2,777	350,099	20,900	329,199	430	18,242	419	6,117
Highland,	218	9,398	981	136,940	4,800	132,140	109	5,888	149	2,835
Hawthorn,	240	618	.....	116,042	8,000	108,042	39	1,180	20	279
Knox,	286	8,851	1,551	146,218	2,075	144,143	181	8,496	213	3,443
Licking,	310	10,584	394	216,117	3,925	212,192	199	8,634	220	4,733
Limestone,	475	20,921	1,308	431,487	32,360	399,127	416	21,210	433	7,336
Madison,	340	20,771	770	280,450	7,400	273,050	296	14,565	233	3,843
Millcreek,	255	13,590	3,761	153,158	8,400	144,758	135	6,237	130	2,380
Monroe,	330	15,697	984	265,737	6,270	259,467	273	11,965	276	4,378
New Bethlehem,	550	176	.....	552,641	102,000	450,641	82	3,557	21	869
Paint,	200	13,427	383	123,078	2,500	120,578	109	4,427	130	1,945
Perry,	700	18,165	2,152	392,711	7,950	384,761	355	14,507	386	7,334
Piney,	255	10,756	2,227	201,281	9,050	192,231	178	8,555	158	2,766
Porter,	550	25,266	1,090	490,950	13,600	477,350	419	18,287	522	8,131
Red Bank,	675	17,631	1,679	431,769	26,900	404,869	370	19,212	383	7,616
Richland,	465	7,789	770	277,395	18,650	259,245	205	10,599	183	3,026
Rimersburg,	313	148	.....	196,028	8,400	186,628	61	2,681	28	466
Salem,	326	8,774	1,200	246,845	14,600	232,245	248	11,838	303	5,008
Shippenville,	160	175	.....	64,735	5,500	59,235	42	1,910	23	356

Digitized by Google

Sligo,	289	974	56	162,181	15,500	146,681	85	3,990	42	745
St. Petersburg,	206	332	8	185,230	26,000	109,230	42	1,905	14	222
Strattonville,	156	375	50	60,182	7,500	52,682	24	1,160	17	255
Toby,	635	27,564	726	842,916	9,200	333,716	328	15,865	330	4,363
Washington,	500	15,812	4,243	334,489	34,825	299,664	377	16,238	430	6,504
Total,	13,634	344,234	43,377	$9,338,735	$1,043,855	$8,344,880	6,522	$295,366	6,636	$110,189

Names of Assessment Districts.	Value of salaries and emoluments of office, offices, posts of profit, professions, trades and occupations.	Aggregate value of fall property taxable for county purposes at the rate of 3½ mills on the dollar.	Aggregate amount of county tax assessed at the rate of 3½ mills on the dollar.	Amount of money at interest including mortgages, judgments, bonds, notes, stocks, etc.	Value of stages, omnibuses, hacks, cabs, etc.	Aggregate value of property taxable for State purposes at 4 mills on the dollar, including money at interest, stages, omnibuses, hacks, cabs, etc.	Aggregate amount of State tax assessed.	Debt of county.
Ashland,	$5,285	$257,631	$902 14	$134,675	.....	$134,675	$538 75	.....
Beaver,	14,140	378,341	1,325 41	126,267	.....	126,267	505 07	.....
Brady,	7,255	49,616	174 02	1,840	.....	1,840	7 36	.....
Callensburg,	3,980	42,865	150 36	28,392	.....	28,392	113 55	.....
Clarion borough,	62,599	915,494	3,207 38	333,432	$1,810	335,242	1,540 97	.....
Clarion township,	10,560	368,364	1,279 37	33,018	.....	33,018	132 07	.....
Curlsville,	2,670	45,615	159 87	12,482	.....	12,482	49 93	.....
East Brady,	34,155	388,394	1,363 71	156,646	350	56,996	628 00	.....
Edenburg,	15,810	175,975	616 76	144,408	260	144,668	578 66	.....
Elk,	8,640	264,868	927 72	61,218	.....	61,218	244 86	.....
Farmington,	19,755	373,213	1,277 65	64,747	450	65,197	260 78	.....
Highland,	4,665	145,528	508 57	14,020	.....	14,020	56 09	.....
Hawthorn,	11,165	120,666	423 20	12,620	180	12,800	51 20	.....
Knox,	7,310	163,392	572 88	49,338	.....	49,338	197 35	.....
Licking,	4,655	220,234	806 37	17,300	.....	17,300	69 19	.....
Limestone,	10,575	438,248	1,531 32	91,483	.....	91,483	365 91	.....
Madison,	36,130	327,588	1,150 01	63,424	.....	63,424	253 68	.....
Millcreek,	3,435	156,810	594 64	6,180	.....	6,180	24 72	.....
Monroe,	5,750	281,560	986 12	69,112	.....	69,112	276 46	.....

Digitized by Google

CLARION COUNTY—Continued.

Names of Assessment Districts.	Value of salaries and emoluments of office, offices, posts of profit, professions, trades and occupations.	Aggregate value of fall property taxable for county purposes at the rate of 3½ mills on the dollar.	Aggregate amount of county tax assessed at the rate of 3½ mills on the dollar.	Amount of money at interest including mortgages, judgments, bonds, notes, stocks, etc.	Value of stages, omnibuses, hacks, cabs, etc.	Aggregate value of property taxable for State purposes at 4 mills on the dollar, including money at interest, stages, omnibuses, hacks, cabs, etc.	Aggregate amount of State tax assessed.	Debt of county.
New Bethlehem,	32,625	487,192	1,707 05	97,400	650	98,050	392 19	.....
Paint,	2,855	129,805	458 28	15,445	.....	15,454	61 83	.....
Perry,	26,295	432,947	1,518 30	96,626	.....	96,626	386 51	.....
Piney,	3,245	207,097	725 33	25,233	.....	25,233	100 95	.....
Porter,	8,440	512,158	1,788 59	83,998	.....	83,998	335 96	.....
Red Bank,	20,730	452,427	1,585 56	127,323	.....	127,323	509 30	.....
Richland,	23,545	296,415	1,038 77	127,404	100	127,504	510 02	.....
Rimersburg,	21,355	211,190	740 28	83,035	.....	83,035	332 16	.....
Salem,	7,630	256,721	899 35	94,213	.....	94,213	376 85	.....
Shippenville,	8,985	70,496	247 15	69,529	355	69,884	279 53	.....
Sligo,	14,615	166,081	582 16	85,615	365	86,080	343 92	.....
St. Petersburg,	10,290	121,647	426 37	72,691	275	72,966	291 87	.....
Strattonville,	5,510	59,607	209 29	7,401	.....	7,401	29 60	.....
Toby,	22,230	376,679	1,321 20	86,639	.....	86,639	346 55	.....
Washington,	13,390	335,796	1,173 51	45,344	.....	45,344	181 37	.....
Total,	$490,215	$9,240,650	$32,330 69	$2,583,503	$4,795	$2,593,298	$10,373 22	$67,000 00

Digitized by Google

CLEARFIELD COUNTY.

Names of Assessment Districts.	Taxables.	Cleared land.	Timber land.	Value of all real estate.	Value of real estate exempt from taxation.	Value of real estate taxable.	Number and value of horses, mares, geldings and mules over the age of four years.		Number and value of neat cattle over the age of four years.	
							No.	Value.	No.	Value.
Brisbin borough,	124	278	.....	$36,294	$3,600	$32,694	46	$2,970	40	$720
Burnside borough,	117	428	440	87,650	5,700	81,950	44	2,500	32	640
Chester Hill borough,	258	150	.....	156,705	8,000	148,705	18	625	11	185
Clearfield borough,	2,331	225	.....	3,272,790	547,100	2,725,690	201	11,735	73	1,177
Coalport borough,	308	64	8	97,333	10,000	87,333	55	1,430	25	375
Curwensville borough,	771	525	367	590,735	72,500	518,235	100	4,945	42	630
DuBois borough,	3,328	1,016	.....	4,192,149	1,419,300	2,772,849	293	16,905	94	1,618
Glen Hope borough,	66	740	448	46,895	5,000	41,895	26	1,135	21	315
Grampian borough,	160	92	92	89,004	9,500	79,504	38	1,280	20	300
Houtzdale borough,	353	50	.....	172,345	21,800	150,545	118	4,355	86	1,290
Irvona borough,	260	345	.....	112,640	5,500	107,140	32	1,465	28	420
Lumber City borough,	79	900	545	78,974	8,565	70,409	37	1,730	27	405
Mahaffey borough,	298	104	.....	192,850	10,000	182,850	57	2,545	31	435
Newbury borough,	75	416	679	37,990	1,850	36,140	23	1,465	25	300
New Washington borough,	43	634	441	42,692	575	42,117	18	1,020	22	550
Osceola borough,	712	24	.....	427,460	27,300	400,160	71	3,425	23	340
Ramey borough,	230	472	.....	109,578	10,700	98,878	40	1,335	99	1,485
Troutville borough,	72	375	33	98,867	1,270	97,592	34	2,070	26	482
Wallaceton borough,	89	192	160	57,215	1,900	55,315	22	970	16	224
Westover borough,	159	756	945	131,116	6,000	125,116	27	2,190	27	405
Beccaria township,	944	17,814	1,121	560,437	20,000	540,437	256	6,650	360	5,400
Bell township,	384	31,904	1,007	411,989	14,500	397,489	219	8,580	256	3,840
Bigler township,	1,100	13,212	2,450	461,073	17,700	443,373	301	12,040	200	3,000
Bloom township,	138	7,613	1,933	104,886	.....	104,886	87	2,785	93	1,395
Boggs township,	265	17,721	1,015	256,770	14,000	242,770	100	5,020	129	1,935
Bradford township,	676	15,549	1,318	419,484	13,650	405,834	235	11,230	240	3,600
Brady township,	727	23,718	832	567,959	30,000	537,959	303	17,215	343	2,530
Burnside township,	394	25,219	1,476	412,429	16,200	396,229	269	12,965	322	4,865
Chest township,	350	18,784	1,337	221,728	4,700	217,028	144	5,480	153	2,295
Covington township,	176	19,478	1,454	197,055	21,200	175,855	100	4,500	120	1,680

Digitized by Google

CLEARFIELD COUNTY—Continued.

Names of Assessment Districts.	Taxables.	Cleared land.	Timber land.	Value of all real estate.	Value of real estate exempt from taxation.	Value of real estate taxable.	Number and value of horses, mares, geldings and mules over the age of four years.		Number and value of neat cattle over the age of four years.	
							No.	Value.	No.	Value.
Cooper township,	1,274	19,916	1,490	598,229	60,000	538,229	297	12,185	439	6,585
Decatur township,	757	8,212	3,302	425,611	9,005	416,606	301	9,742	230	3,450
Ferguson township,	273	13,255	892	247,051	15,700	231,351	110	7,805	167	3,340
Girard township,	170	27,918	2,132	159,259	.....	159,259	108	4,780	116	1,740
Goshen township,	109	22,513	1,127	157,796	11,000	146,796	101	6,755	107	1,605
Graham township,	170	16,396	1,559	119,931	656	119,275	142	6,520	135	2,010
Greenwood township,	166	8,400	1,800	136,009	6,000	130,009	95	4,895	106	2,120
Gulich township,	470	9,652	1,229	371,584	8,600	362,984	204	12,660	219	3,285
Huston township,	515	27,989	1,740	669,752	14,295	655,457	136	8,760	192	3,840
Jordan township,	304	10,460	1,000	285,177	22,920	262,257	196	1,425	216	3,979
Karthaus township,	256	13,518	1,117	229,493	25,050	204,443	90	4,730	181	1,965
Knox township,	475	15,892	1,798	271,811	14,900	256,911	142	12,000	162	2,430
Lawrence township,	913	151,892	1,798	753,134	108,000	655,134	382	18,435	458	6,870
Morris township,	1,028	19,018	1,891	491,624	50,650	440,974	239	12,710	362	5,445
Penn township,	275	12,918	1,598	202,367	5,200	197,167	149	9,820	161	2,415
Pike township,	640	16,418	2,244	467,619	13,500	454,119	238	12,492	376	5,640
Pine township,	.....	.....	23,418	7,476	.....	7,476	....	.....	....	.....
Sandy township,	1,170	1,450	24,619	930,564	35,000	895,564	240	12,000	320	4,800
Union township,	189	12,519	1,072	166,390	4,200	162,190	132	5,275	164	3,280
Woodward township,	562	5,906	258	227,605	25,200	202,405	147	4,263	224	3,360
Total,	24,700	612,990	94,185	$20,568,574	$2,752,991	$17,815,583	6,758	$321,832	7,269	$110,995

Digitized by Google

CLEARFIELD COUNTY—Continued.

Names of Assessment Districts.	Value of salaries and emoluments of office, offices, posts of profit, professions, trades and occupations.	Aggregate value of fall property taxable for county purposes at the rate of 4 mills on the dollar.	Aggregate amount of county tax assessed at the rate of 4 mills on the dollar.	Amount of money at interest including mortgages, judgments, bonds, notes, stocks, etc.	Value of stages, omnibuses, hacks, cabs, etc.	Aggregate value of property taxable for State purposes at 4 mills on the dollar, including money at interest, stages, omnibuses, hacks, cabs, etc.	Aggregate amount of State tax assessed.	Debt of county.
Brisbin borough,	$11,000	$47,384	$189 83	$7,354	$25	$7,379	$29 52	.....
Burnside borough,	12,825	97,915	391 55	9,555	85	9,640	38 56	.....
Chester Hill borough,	15,340	164,855	659 42	9,360	.....	9,360	37 44	.....
Clearfield borough,	230,765	2,969,367	11,877 47	1,324,806	2,468	1,327,274	5,309 10	.....
Coalport borough,	25,540	114,678	458 71	19,320	495	19,815	79 26	.....
Curwensville borough,	76,325	600,135	2,400 54	116,291	870	117,161	468 64	.....
DuBois borough,	310,000	3,101,372	12,405 72	362,301	2,440	364,741	1,458 96	.....
Glen Hope borough,	5,000	48,345	193 38	12,083	.....	12,083	48 33	.....
Grampian borough,	16,475	97,559	390 24	13,633	120	13,753	55 03	.....
Houtzdale borough,	41,000	197 190	788 76	41,555	665	42,220	168 88	.....
Irvona borough,	23,700	132,725	530 89	5,390	475	5,865	23 46	.....
Lumber City borough,	7,625	80,169	320 68	4,735	.....	4,735	18 94	.....
Mahaffey borough,	21,500	207,380	829 54	18,195	395	18,590	74 36	.....
Newbury borough,	5,575	43,480	173 92	5,833	260	6,093	24 37	.....
New Washington borough,	4,500	48,187	192 75	7,528	.....	7,528	30 11	.....
Osceola borough,	58,765	462,690	1,850 76	93,041	1,325	94,366	377 46	.....
Ramey borough,	22,725	124,433	497 73	4,320	425	4,745	18 98	.....
Troutville borough,	7,235	107,329	429 30	19,250	.....	19,250	77 00	.....
Wallaceton borough,	10,900	67,429	269 77	3,432	140	3,572	14 29	.....
Westover borough,	14,000	141,711	566 85	19,463	.....	19,463	77 87	.....
Beccaria township,	72,920	625.407	2,501 63	20,372	.....	20,372	81 49	.....
Bell township,	35,425	445,334	1,781 34	17,936	.....	17,936	71 74	.....
Bigler township,	92,775	551,188	2,204 75	59,925	320	60,245	240 98	.....
Bloom township,	11,500	122,566	490 26	32,142	.....	32,142	128 59	.....
Boggs township,	23,500	273,225	1,092 90	15,305	90	15,395	61 58	.....
Bradford township,	51,025	471,689	1,886 76	50,308	125	50,428	201 71	.....
Brady township,	70,000	627,704	2,510 82	242,995	.....	242,995	971 98	.....
Burnside township,	31,225	445,284	1,781 14	57,372	.....	57,372	229 49	.....
Chest township,	15,000	239,803	959 21	16,513	.....	16,513	66 05	.....

Digitized by Google

CLEARFIELD COUNTY—Continued.

Names of Assessment Districts.	Value of salaries and emoluments of office, offices, posts of profit, professions, trades and occupations.	Aggregate value of fall property taxable for county purposes at the rate of 4 mills on the dollar.	Aggregate amount of county tax assessed at the rate of 4 mills on the dollar.	Amount of money at interest including mortgages, judgments, bonds, notes, stocks, etc.	Value of stages, omnibuses, hacks, cabs, etc.	Aggregate value of property taxable for State purposes at 4 mills on the dollar, including money at interest, stages, omnibuses, hacks, cabs, etc.	Aggregate amount of State tax assessed.	Debt of county.
Covington township,	14,375	196,410	785 64	40,377	.....	40,377	161 51	.....
Cooper township,	122,665	679,664	2,718 66	115,044	675	115,719	462 88	.....
Decatur township,	62,000	491,798	1,967 19	28,847	.....	28,847	115 39	.....
Ferguson township,	14,300	256,796	1,027 18	21,595	.....	[illegible]	86 38	.....
Girard township,	17,350	183,129	732 52	32,487	.....	32,487	129 95	.....
Goshen township,	11,000	166,156	664 62	7,180	.....	7,180	28 72	.....
Graham township,	16,000	143,805	575 22	11,144	.....	11,144	44 58	.....
Greenwood township,	13,025	150,049	600 20	13,747	.....	13,747	54 99	.....
Gulich township,	40,035	418,964	1,675 86	36,632	.....	36,632	146 53	.....
Huston township,	48,975	717,032	2,868 12	38,492	420	38,912	155 65	.....
Jordan township,	30,265	297,926	1,191 70	27,957	.....	27,957	111 83	.....
Karthaus township,	26,665	237,803	951 21	14,153	70	14,223	56 89	.....
Knox township,	26,970	298,311	1,193 24	14,692	.....	14,692	58 77	.....
Lawrence township,	75,000	755,439	3,021 76	52,080	.....	52,080	208 12	.....
Morris township,	85,550	544,679	2,178 72	44,083	.....	44,083	176 33	.....
Penn township,	21,345	230,747	922 99	14,975	.....	14,975	59 90	.....
Pike township,	40,280	512,531	2,050 12	61,510	.....	61,510	246 04	.....
Pine township,	.....	7,476	29 90	.....	.....	.....	.....	.....
Sandy township,	100,025	1,012,389	4,049 56	45,680	.....	45,680	182 72	.....
Union township,	17,665	188,410	753 64	23,435	.....	23,435	93 74	.....
Woodward township,	45,000	255,028	1,020 11	3,888	.....	3,888	15 55	.....
Total,	$2,152,665	$20,401,075	$81,604 80	$3,258,266	$11,888	$3,270,154	$13,080 64	.....

Digitized by Google

CLINTON COUNTY.

Names of Assessment Districts.	Taxables.	Cleared land.	Timber land.	Value of all real estate.	Value of real estate exempt from taxation.	Value of real estate taxable.	Number and value of horses, mares, geldings and mules over the age of four years.		Number and value of neat cattle over the age of four years.	
							No.	Value.	No.	Value.
Allison township,	155	1,117	383	$91,610	$2,000	$89,610	18	$395	27	$1,500
Avis borough,	473	84	.....	291,295	21,000	270,295	39	1,705	21	410
Bald Eagle township,	213	5,742	3,535	238,846	9,300	229,546	155	7,625	210	4,625
Beech Creek borough,	241	236	.....	138,966	25,500	113,466	19	410	32	1,310
Beech Creek township,	203	6,285	4,549	218,364	1,800	216,564	168	8,430	194	3,920
Castanea township,	180	1,196	857	241,735	4,100	237,635	41	2,635	38	795
Chapman township,	562	1,629	7,005	330,388	26,600	303,788	134	9,500	110	2,240
Colebrook township,	102	481	463	67,036	3,100	63,936	18	1,200	24	590
Crawford township,	138	2,783	2,792	100,107	2,600	97,507	102	5,605	90	1,733
Dunnstable township,	146	3,085	1,999	101,215	1,700	99,515	111	4,777	105	2,025
Flemington borough,	332	51	.....	145,360	9,250	136,110	36	1,800	15	310
Greene township,	415	8,260	10,769	286,291	17,450	268,841	328	16,082	364	6,780
Grugan township,	61	921	1,304	26,758	1,700	25,058	11	875	17	310
Gallagher township,	101	1,976	6,027	37,438	4,100	33,338	74	2,230	77	1,550
East Keating township,	47	610	1,838	26,812	6,000	20,812	14	1,160	19	330
West Keating township,	75	3,067	.....	21,975	500	21,457	22	845	24	480
Lamar township,	460	8,860	5,635	675,555	31,300	644,255	455	29,587	619	16,897
Leidy township,	220	8,890	2,134	62,968	1,900	61,068	106	4,345	132	2,640
Logan township,	312	6,243	2,319	215,746	17,400	198,346	193	9,505	218	5,990
Loganton borough,	748	59	.....	639,985	79,500	560,485	31	1,860	10	200
Lock Haven borough—1st ward,	699	30	.....	1,274,570	152,500	1,122,070	84	4,670	14	410
2d ward,	701	6	.....	1,422,635	357,000	1,065,635	50	2,680	14	420
3d ward,	909	33	.....	551,955	26,000	525,955	64	4,700	21	585
4th ward,	431	168	40	284,825	19,000	265,825	57	2,035	24	475
Mill Hall borough,	655	1,240	3,271	274,390	29,600	244,790	96	4,565	139	2,780
Noyes township,	158	492	78	84,850	14,350	70,500	31	2,995	37	735
Porter township,	264	8,244	2,105	509,869	23,600	486,269	396	9,407	279	7,795
Pine Creek township,	385	5,638	1,314	390,066	17,950	372,116	172	6,520	147	2,955
Renovo borough, East ward,	657	.....	.....	480,495	127,000	353,495	28	1,700	9	180
Renovo borough, Middle ward,	448	.....	.....	500,540	96,000	404,540	12	880	8	325

Digitized by Google

CLINTON COUNTY—Continued.

Names of Assessment Districts.	Taxables.	Cleared land.	Timber land.	Value of all real estate.	Value of real estate exempt from taxation.	Value of real estate taxable.	Number and value of horses, mares, geldings and mules over the age of four years.		Number and value of neat cattle over the age of four years.	
							No.	Value.	No.	Value.
Renovo borough, West ward,	767	15	15	1,050,745	30,000	1,020,745	23	1,915	....	.....
South Renovo borough,	264	.....	.....	259,648	6,000	253,648	19	1,070	4	80
Wayne township,	232	2,101	2,116	116,005	13,100	102,905	72	3,160	79	1,580
Woodward township,	315	3,406	3,224	195,708	12,600	183,103	154	6,140	111	2,171
Total,	12,169	82,988	64,285	$11,374,723	$1,191,500	$10,183,223	3,353	$162,238	3,232	$74,476

Digitized by Google

CLINTON COUNTY—Continued.

Names of Assessment Districts.	Value of salaries and emoluments of office, offices, posts of profit, professions, trades and occupations.	Aggregate value of fall property taxable for county purposes at the rate of 6 mills on the dollar.	Aggregate amount of county tax assessed at the rate of 6 mills on the dollar.	Amount of money at interest including mortgages, judgments, bonds, notes, stocks, etc.	Value of stages, omnibuses, hacks, cabs, etc.	Aggregate value of property taxable for State purposes at 4 mills on the dollar, including money at interest, stages, omnibuses, hacks, cabs, etc	Aggregate amount of State tax assessed.	Debt of county.
Allison township,	$4,710	$96,215	$577 29	$3,850	.....	$3,850	$15 40	.....
Avis borough,	14,285	286,695	1,720 17	16,533	.....	16,533	66 13	.....
Bald Eagle township,	3,595	245,391	1,472 34	7,497	.....	7,497	29 99	.....
Beech Creek borough,	10,415	125,601	753 61	80,129	.....	80,129	320 52	.....
Beech Creek township,	3,590	232,504	1,395 03	27,823	$500	28,323	113 29	.....
Castanea township,	5,155	246,220	1,477 32	15,186	500	15,686	62 74	.....
Chapman township,	22,145	337,673	2,026 04	43,681	.....	43,681	174 72	.....
Colebrook township,	3,800	69,526	417 16	4,966	.....	4,966	19 86	.....
Crawford township,	3,435	108,280	649 68	6,979	35	7,014	28 06	.....
Dunnstable township,	2,195	108,512	651 07	54,772	500	55,272	221 09	.....
Flemington borough,	12,675	150,895	905 37	111,430	.....	111,430	445 72	.....
Greene township,	7,520	299,223	1,795 34	32,210	650	33,210	132 84	.....
Grugan township,	1,925	28,163	168 98	4,242	.....	4,242	16 97	.....
Gallagher township,	1,675	38,792	232 76	500	.....	500	2 00	.....
East Keating township,	1,410	23,762	142 57	8,576	.....	8,576	34 30	.....
West Keating township,	1,300	24,082	144 49	3,193	.....	3,193	12 77	.....
Lamar township,	14,150	708,889	4,229 33	61,978	600	62,578	250 31	.....
Leidy township,	4,620	72,673	436 03	1,712	.....	1,712	6 85	.....
Logan township,	9,605	222,746	1,336 48	46,431	775	47,206	188 82	.....
Loganton borough,	5,370	78,830	472 98	18,240	.....	18,240	72 96	.....
Lock Haven borough—1st ward,	29,195	591,740	3,550 44	115,517	.....	115,517	462 07	.....
2d ward,	37,020	1,164,170	6,985 02	608,875	830	609,705	2,438 82	.....
3d ward,	39,120	1,127,855	6,767 13	367,148	.....	367,148	1,468 59	.....
4th ward,	37,520	568,760	3,412 56	53,120	.....	53,120	212 48	.....
Mill Hall borough,	15,630	283,965	1,703 79	36,271	505	36,776	147 10	.....
Noyes township,	29,450	281,585	1,689 52	34,511	125	34,636	138 56	.....
Porter township,	4,480	507,951	3,047 71	45,775	400	46,175	184 70	.....
Pine Creek township,	11,860	398,451	2,360 70	152,080	.....	152,080	608 32	.....
Renovo borough, East ward,	35,870	391,245	2,347 47	14,190	.....	14,190	56 76	.....

Digitized by Google

CLINTON COUNTY—Continued.

Names of Assessment Districts.	Value of salaries and emoluments of office, offices, posts of profit, professions, trades and occupations.	Aggregate value of all property taxable for county purposes at the rate of 6 mills on the dollar.	Aggregate amount of county tax assessed at the rate of 6 mills on the dollar.	Amount of money at interest including mortgages, judgments, bonds, notes, stocks, etc.	Value of stages, omnibuses, hacks, cabs, etc.	Aggregate value of property taxable for State purposes at 4 mills on the dollar, including money at interest, stages, omnibuses, hacks, cabs, etc.	Aggregate amount of State tax assessed.	Debt of county.
Renovo borough, Middle ward,	26,380	432,105	2,592 63	34,681	.....	34,681	138 72	.....
Renovo borough, West ward,	44,755	1,067,415	6,404 49	20,497	.....	20,497	81 99	.....
South Renovo borough,	19,860	274,658	1,647 95	1,414	.....	1,414	5 66	.....
Wayne township,	6,905	114,550	687 30	20,085	.....	20,085	80 34	.....
Woodward township,	8,705	209,119	1,200 71	40,116	400	40,516	162 06	.....
Total,	$480,305	$10,900,242	$65,401 46	$2,094,558	$5,820	$2,100,378	$8,401 52	$202,000 00

Digitized by Google

COLUMBIA COUNTY.

Names of Assessment Districts.	Taxables.	Cleared land.	Timber land.	Value of all real estate.	Value of real estate exempt from taxation.	Value of real estate taxable.	Number and value of horses, mares, geldings and mules over the age of four years.		Number and value of neat cattle over the age of four years.	
							No.	Value.	No.	Value.
Beaver township,	238	6,597	4,817	$221,585	$6,300	$215,285	202	$11,660	129	$2,780
Benton borough,	334	347	45	177,845	18,500	159,345	76	3,045	30	600
Benton township,	244	8,718	2,730	210,750	4,300	206,450	297	20,010	336	6,970
Berwick borough,	2,129	.....	.....	1,423,295	232,300	1,190,995	134	9,140	8	245
Bloomsburg town,	2,985	1,297	.....	3,225,280	661,000	2,564,280	255	13,060	94	3,410
Briarcreek township,	914	5,593	1,795	491,520	23,500	468,020	287	26,780	309	9,360
Catawissa township,	158	1,100	4,574	143,160	3,000	140,160	143	7,115	139	3,995
Catawissa borough,	780	179	26	524,135	59,100	465,035	76	2,895	10	295
Centralia borough—1st ward,	482	150	.....	183,020	43,500	139,520	60	2,400	7	140
2d ward,	450	.....	.....	97,550	800	96,750	21	840	2	20
Center township,	320	11,192	1,407	517,405	21,000	496,405	378	21,005	405	10,245
Cleveland township,	241	9,190	2,515	224,922	7,000	217,922	315	13,020	215	3,972
Conyngham township,	1,090	10,795	139	1,623,822	11,000	1,612,822	225	9,120	5	100
Fishingcreek township,	319	10,718	3,156	315,355	6,800	308,555	298	14,360	342	6,820
Franklin township,	130	6,155	1,585	188,780	4,700	184,080	308	8,515	191	2,265
Greenwood township,	375	10,891	5,168	351,490	7,600	343,890	387	30,540	369	10,470
Hemlock township,	360	7,962	1,635	338,160	9,940	328,220	259	13,500	268	6,360
Jackson township,	159	5,375	3,654	108,590	9,000	99,590	177	7,170	157	2,355
Locust township,	342	8,747	2,383	318,890	14,550	304,340	325	14,115	212	4,700
Madison township,	274	11,892	5,271	391,940	18,100	373,840	449	23,620	409	9,750
Main township,	178	5,347	1,171	209,260	11,100	198,160	150	16,735	175	3,570
Mifflin township,	377	8,538	1,710	357,140	18,700	338,440	271	11,040	404	5,520
Millville township,	242	214	7	158,355	9,105	149,250	84	2,730	38	521
Montour township,	237	4,297	984	268,915	3,900	265,015	163	12,355	186	4,425
Mt. Pleasant township,	164	7,850	1,773	219,590	16,000	203,590	248	12,710	237	4,615
Orange township,	116	5,229	1,768	177,410	2,200	175,210	174	5,909	170	3,210
Orange borough,	168	232	41	110,955	9,100	101,855	40	1,510	15	290
Pine township,	243	6,851	7,010	130,159	5,900	124,259	245	12,757	190	3,621
Roaringcreek township,	146	5,150	4,336	145,355	4,800	140,555	120	11,575	134	2,615

Digitized by Google

COLUMBIA COUNTY—Continued.

Names of Assessment Districts.	Taxables.	Cleared land.	Timber land.	Value of all real estate.	Value of real estate exempt from taxation.	Value of real estate taxable.	Number and value of horses, mares, geldings and mules over the age of four years.		Number and value of neat cattle over the age of four years.	
							No.	Value.	No.	Value.
Scott township,	452	3,740	167	420,985	21,500	399,485	196	8,995	159	4,025
Sugarloaf township,	346	5,049	7,789	159,080	15,000	144,080	181	6,355	198	3,125
Stillwater township,	35	959	401	64,245	3,100	61,145	44	3,595	50	1,205
West Berwick—1st ward,	1,030	134	.....	623,175	69,100	554,075	31	2,225	5	200
2d ward,	680	583	10	330,010	31,500	298,510	45	3,180	18	480
Total,	16,723	180,955	68,067	$14,452,078	$1,382,995	$13,069,083	6,667	$363,577	5,626	$122,264

Digitized by Google

COLUMBIA COUNTY—Continued.

Names of Assessment Districts.	Value of salaries and emoluments of office, offices, posts of profit, professions, trades and occupations.	Aggregate value of all property taxable for county purposes at the rate of 5 mills on the dollar.	Aggregate amount of county tax assessed at the rate of 5 mills on the dollar.	Amount of money at interest including mortgages, judgments, bonds, notes, stocks, etc.	Value of stages, omnibuses, hacks, cabs, etc.	Aggregate value of property taxable for State purposes at 4 mills on the dollar, including money at interest, stages, omnibuses, hacks, cabs, etc.	Aggregate amount of State tax assessed.	Debt of county.
Beaver township,	$14,180	$243,905	$1,219 53	$19,101	.....	$19,101	$76 41	.....
Benton borough,	28,500	191,490	951 45	52,968	.....	52,968	211 87	.....
Benton township,	7,670	241,100	1,205 50	19,232	.....	19,232	77 13	.....
Berwick borough,	161,935	1,362,315	6,811 57	246,787	.....	246,787	987 14	.....
Bloomsburg town,	252,810	2,833,560	14,167 80	427,748	.....	427,748	1,710 99	.....
Briarcreek township,	44,935	549,095	2,745 47	36,816	.....	36,816	147 26	.....
Catawissa township,	7,180	158,450	792 25	8,430	.....	8,430	33 72	.....
Catawissa borough,	68,785	537,010	2,685 05	138,840	.....	138,840	555 36	.....
Centralia borough—1st ward,	46,620	188,680	943 40	10,474	.....	10,474	41 90	.....
2d ward,	44,740	142,350	711 75	47,800	.....	47,800	191 20	.....
Center township,	17,310	544,965	2,724 82	75,822	.....	75,822	303 29	.....
Cleveland township,	8,540	243,454	1,217 27	40,196	.....	40,196	160 78	.....
Conyngham township,	96,870	1,718,912	8,594 56	5,975	.....	5,975	23 90	.....
Fishingcreek township,	13,115	243,850	1,714 25	27,633	.....	27,633	110 53	.....
Franklin township,	4,995	199,845	999 22	14,605	.....	14,605	58 42	.....
Greenwood township,	14,790	399,690	1,998 45	21,513	.....	21,513	86 05	.....
Hemlock township,	11,270	359,350	1,796 75	40,229	.....	40,229	160 92	.....
Jackson township,	3,890	113,005	565 03	14,075	.....	14,075	56 30	.....
Locust township,	14,450	337,605	1,688 03	105,949	.....	105,949	423 80	.....
Madison township,	8,490	415,700	2,078 50	32,390	.....	32,390	129 56	.....
Main township,	7,530	225,995	1,129 97	44,320	$2,600	46,920	187 68	.....
Mifflin township,	22,180	371,180	1,855 90	60,123	.....	60,123	240 49	.....
Millville township,	19,340	172,341	861 70	73,353	.....	73,353	293 41	.....
Montour township,	12,340	294,135	1,470 67	10,736	.....	10,736	42 94	.....
Mt. Pleasant township,	4,690	225,605	1,128 03	8,649	250	8,899	35 60	.....
Orange township,	2,140	186,465	932 33	7,173	415	7,588	30 35	.....
Orange borough,	11,640	115,295	576 47	49,807	.....	49,807	199 23	.....
Pine township,	5,840	146,477	732 38	13,702	.....	13,702	54 81	.....
Roaringcreek township,	3,820	158,565	792 83	34,567	.....	34,576	138 27	.....

Digitized by Google

COLUMBIA COUNTY—Continued.

Names of Assessment Districts.	Value of salaries and emoluments of office, offices, posts of profit, professions, trades and occupations.	Aggregate value of all property taxable for county purposes at the rate of 5 mills on the dollar.	Aggregate amount of county tax assessed at the rate of 5 mills on the dollar.	Amount of money at interest including mortgages, judgments, bonds, notes, stocks, etc.	Value of stages, omnibuses, hacks, cabs, etc.	Aggregate value of property taxable for State purposes at 4 mills on the dollar, including money at interest, stages, omnibuses, hacks, cabs, etc.	Aggregate amount of State tax assessed.	Debt of county.
Scott township,	34,355	446,860	2,234 30	92,026	.....	92,026	368 10	.....
Sugarloaf township,	18,495	172,006	860 03	26,916	.....	26,916	107 66	.....
Stillwater township,	3,220	69,165	345 83	15,889	.....	15,889	63 56	.....
West Berwick—1st ward,	92,820	649,320	3,246 60	33,328	.....	33,328	133 31	.....
2d ward,	51,110	353,280	1,766 40	53,309	.....	53,309	213 24	.....
Total,	$1,161,095	$14,716,019	$73,580 09	$1,910,531	$3,265	$1,913,796	$7,655 18	$176,200 00

Digitized by Google

CRAWFORD COUNTY.

Names of Assessment Districts.	Taxables.	Cleared land.	Timber land.	Value of all real estate.	Value of real estate exempt from taxation.	Value of real estate taxable.	Number and value of horses, mares, geldings and mules over the age of four years.		Number and value of neat cattle over the age of four years.	
							No.	Value.	No.	Value.
Athens township,	401	9,288	7,589	$301,180	$7,530	$293,650	290	$11,650	591	$9,456
Beaver township,	394	16,348	5,774	447,675	12,400	435,275	377	15,875	552	8,832
Bloomfield township,	451	14,977	7,433	427,580	.....	427,580	425	24,265	995	15,920
Blooming Valley borough,	79	1,106	.....	46,690	3,400	43,290	29	990	37	592
Cambridge township,	356	10,061	2,861	353,100	2,185	350,915	253	11,300	572	9,152
Cambridge Springs borough,	804	179	.....	778,570	51,900	726,670	139	6,760	79	1,264
Centerville borough,	109	891	97	47,505	.....	47,505	49	1,955	53	848
Cochranton borough,	311	365	1	206,640	12,000	194,640	74	2,860	35	480
Conneaut borough,	491	19,491	4,846	567,185	.....	567,185	399	15,450	946	15,136
Conneautville borough,	388	468	38	241,785	47,720	194,065	56	2,470	47	752
Cussewago township,	425	20,894	3,273	498,810	.....	498,810	418	20,210	768	12,288
Conneaut Lake borough,	179	50	.....	95,640	.....	95,640	46	1,700	14	224
Fairfield township,	258	8,298	2,567	244,505	4,355	240,150	258	13,645	298	4,688
Fairfield, East township,	177	6,719	1,068	180,730	2,300	178,430	169	6,305	281	4,496
Fallowfield, East, township,	359	11,865	3,739	319,980	5,300	314,680	229	9,120	356	5,696
Fallowfield, West, township,	176	4,460	2,558	174,405	.....	174,405	113	4,545	170	2,720
Geneva borough,	112	373	29	38,685	4,600	34,085	22	900	20	320
Greenwood township,	439	17,395	3,754	397,110	3,250	393,860	385	14,655	567	9,072
Hartstown borough,	71	17	.....	19,790	.....	19,790	28	1,035	4	64
Hayfield township,	535	19,230	3,933	503,270	7,500	495,770	420	23,705	786	12,576
Hydetown borough,	181	881	443	67,390	.....	67,390	44	1,780	48	768
Linesville borough,	401	301	.....	219,165	8,000	211,165	68	2,420	29	464
Mead, East, township,	321	9,230	4,262	284,720	19,450	265,270	281	11,115	418	6,728
Mead, West, township,	797	10,042	2,056	486,240	19,450	466,790	307	11,380	583	9,328
Meadville—1st ward,	1,290	69	.....	1,487,140	140,000	1,347,140	56	1,520	....	.....
2d ward,	1,327	102	.....	1,311,375	245,000	1,066,375	77	2,925	13	208
3d ward,	1,219	.....	.....	1,046,650	185,400	801,250	59	1,770	6	96
4th ward,	945	.....	.....	1,149,550	30,000	1,119,550	97	3,840	3	48
5th ward,	209	10	.....	117,815	.....	117,815	11	310	1	16
Oil Creek township,	536	18,937	5	343,075	24,200	318,875	312	13,690	521	8,336
Pine township,	182	3,236	3,415	115,280	.....	115,280	97	2,950	195	3,120
Randolph township,	597	16,305	9,273	492,720	7,600	485,120	515	30,690	863	12,906

Digitized by Google

CRAWFORD COUNTY—Continued.

Names of Assessment Districts.	Taxables.	Cleared land.	Timber land.	Value of all real estate.	Value of real estate exempt from taxation.	Value of real estate taxable.	Number and value of horses, mares, geldings and mules over the age of four years.		Number and value of neat cattle over the age of four years.	
							No.	Value.	No.	Value.
Riceville township,	78	530	356	36,185	3,000	33,185	35	2,295	53	848
Richmond township,	467	16,395	5,430	401,970	5,400	396,570	395	16,730	912	14,656
Rockdale township,	425	18,568	7,760	405,170	7,150	398,020	393	20,905	908	14,528
Rome township,	457	12,540	11,886	415,925	4,600	411,325	352	17,270	802	12,880
Sadsbury township,	404	11,364	4,425	431,000	3,150	427,850	327	9,410	381	6,096
Saegertown borough,	295	410	72	207,545	11,000	196,545	78	3,320	57	912
Sparta township,	437	16,763	8,261	392,525	3,750	388,775	321	25,385	913	14,608
Spartansburg borough,	241	307	5	151,020	9,000	142,020	55	4,255	27	432
Spring township,	646	22,128	4,492	638,455	7,000	631,455	599	29,890	821	13,976
Spring borough,	257	375	2	175,960	38,000	137,960	79	4,710	39	624
Shenango, North, township,	269	9,935	5,324	351,690	8,200	343,490	252	15,880	595	9,520
Shenango, South, township,	320	13,758	3,661	374,820	9,150	365,670	350	14,700	705	11,280
Shenango, West, township,	119	4,750	589	121,510	1,600	119,910	114	4,200	245	3,920
Steuben township,	367	8,052	6,282	237,535	.....	237,535	233	7,020	350	5,600
Summerhill township,	381	12,764	2,301	360,940	.....	360,940	300	13,835	520	8,320
Summit township,	487	11,445	3,293	456,340	.....	456,340	308	12,120	488	7,808
Titusville—1st ward,	1,020	250	.....	595,365	.....	595,365	26	920	7	112
2d ward,	1,119	14	.....	839,385	.....	439,385	29	990	11	176
3d ward,	424	106	.....	467,770	11,000	456,770	53	2,640	....	.....
4th ward,	851	323	.....	377,635	12,000	365,635	27	1,575	11	176
Townsville borough,	147	281	.....	75,000	8,600	66,400	61	3,090	51	816
Troy township,	416	9,318	9,736	305,375	2,000	303,375	330	11,990	520	8,320
Union township,	175	6,409	2,591	202,745	.....	202,745	191	8,100	292	4,672
Venango township,	213	9,007	272	212,295	3,000	209,295	188	5,480	286	4,576
Venango borough,	115	80	.....	62,300	4,000	58,300	25	800	8	128
Vernon township,	757	11,227	3,825	612,190	.....	612,190	246	13,840	492	7,872
Wayne township,	420	13,489	6,358	370,460	11,175	359,285	356	14,509	467	7,508
Woodcock township,	424	16,015	3,360	479,570	.....	479,570	352	14,645	890	14,240
Woodcock borough,	63	217	.....	23,960	1,200	22,760	24	1,265	38	608
Total,	26,314	343,408	159,795	$22,794,595	$1,007,515	$21,787,080	12,147	$556,085	20,735	—$321,806

Digitized by Google

CRAWFORD COUNTY—Continued.

Names of Assessment Districts.	Value of salaries and emoluments of office, offices, posts of profit, professions, trades and occupations.	Aggregate value of all property taxable for county purposes at the rate of 4 mills on the dollar.	Aggregate amount of county tax assessed at the rate of 4 mills on the dollar.	Amount of money at interest including mortgages, judgments, bonds, notes, stocks, etc.	Value of stages, omnibuses, hacks, cabs, etc.	Aggregate value of property taxable for State purposes at 4 mills on the dollar, including money at interest, stages, omnibuses, hacks, cabs, etc.	Aggregate amount of State tax assessed.	Debt of county.
Athens township,	$370	$315,126	$1,260 50	$26,620	.....	$26,620	$106 48	.....
Beaver township,	250	460,232	1,840 93	45,080	.....	45,080	180 32	.....
Bloomfield township,	300	468,065	1,872 26	39,010	.....	39,010	156 04	.....
Blooming Valley borough,	550	45,422	181 69	17,945	.....	17,945	71 78	.....
Cambridge township,	1,950	373,322	1,493 29	33,545	.....	33,545	134 18	.....
Cambridge Springs borough,	27,500	762,194	3,048 78	131,435	$425	131,860	527 44	.....
Centerville borough,	1,200	51,508	206 03	55,640	.....	55,640	222 56	.....
Cochranton borough,	13,025	211,005	844 02	92,370	725	93,095	372 38	.....
Conneaut borough,	1,475	599,246	2,396 99	80,370	.....	80,370	321 48	.....
Conneautville borough,	13,125	210,412	841 65	91,780	400	92,180	368 72	.....
Cussewago township,	150	531,458	2,125 83	59,205	.....	59,205	236 82	.....
Conneaut Lake borough,	5,850	103,414	413 66	11,505	275	11,780	47 12	.....
Fairfield township,	950	259,433	1,037 73	53,465	.....	53,465	213 86	.....
Fairfield, East township,	625	189,856	759 43	26,420	.....	26,420	105 68	.....
Fallowfield, East, township,	1,200	330,696	1,322 78	8,890	.....	88 90	35 56	.....
Fallowfield, West, township,	1,125	182,790	731 16	38,760	.....	38,765	155 06	.....
Geneva borough,	2,900	38,205	152 82	17,250	.....	17,250	69 00	.....
Greenwood township,	890	418,477	1,673 91	76,555	.....	76,555	306 22	.....
Hartstown borough,	2,325	23,214	92 86	9,600	.....	9,600	38 40	.....
Hayfield township,	250	532,391	2,129 21	81,095	.....	81,095	324 38	.....
Hydetown borough,	4,360	74,298	297 19	21,720	.....	21,720	86 88	.....
Linesville borough,	17,500	231,549	926 20	115,525	60	115,585	462 34	.....
Mead, East, township,	950	234,063	1,136 25	52,525	.....	52,525	210 10	.....
Mead, West, township,	3,345	496,343	1,985 37	67,045	.....	67,045	268 18	.....
Meadville—1st ward,	66,820	1,415,480	5,661 92	403,175	1,600	404,775	1,619 10	.....
2d ward,	71,120	1,140,623	4,562 51	360,400	250	360,650	1,442 60	.....
3d ward,	53,350	916,466	3,665 86	247,300	.....	247,300	991 20	.....
4th ward,	50,900	1,174,333	4,697 36	130,650	1,300	131,950	527 80	.....
5th ward,	6,450	124,591	498 36	8,120	.....	8,120	32 48	.....
Oil Creek township,	5,100	343,001	1,334 00	20,575	.....	20,575	82 30	.....
Pine township,	400	121,750	487 00	11,540	.....	11,540	46 16	.....
Randolph township,	2,900	532,616	2,130 46	76,695	.....	76,695	306 78	.....

Digitized by Google

CRAWFORD COUNTY—Continued.

Names of Assessment Districts.	Value of salaries and emoluments of office, offices, posts of profit, professions, trades and occupations.	Aggregate value of all property taxable for county purposes at the rate of 4 mills on the dollar.	Aggregate amount of county tax assessed at the rate of 4 mills on the dollar.	Amount of money at interest including mortgages, judgments, bonds, notes, stocks, etc.	Value of stages, omnibuses, hacks, cabs, etc.	Aggregate value of property taxable for State purposes at 4 mills on the dollar, including money at interest, stages, omnibuses, hacks, cabs, etc.	Aggregate amount of State tax assessed.	Debt of county.
Riceville township,	1,625	37,953	151 82	25,860	.....	25,860	103 44	.....
Richmond township,	1,425	429,381	1,717 52	77,810	.....	77,810	311 24	.....
Rockdale township,	1,900	435,353	1,741 41	35,235	.....	35,235	140 94	.....
Rome township,	600	442,075	1,768 30	25,220	.....	25,220	100 88	.....
Sadsbury township,	1,265	444,621	1,778 48	65,395	.....	65,395	261 58	.....
Saegertown borough,	13,460	214,237	856 95	94,390	365	94,755	379 02	.....
Sparta township,	1,050	429,818	1,719 27	25,605	.....	25,605	102 42	.....
Spartansburg borough,	6,240	152,947	611 79	105,610	310	105,920	423 68	.....
Spring township,	2,530	676,851	2,707 40	69,185	.....	69,185	276 74	.....
Spring borough,	10,025	153,319	613 28	146,275	.....	146,275	585 10	.....
Shenango, North, township,	275	369,165	1,476 66	45,930	.....	45,930	183 72	.....
Shenango, South, township,	1,150	392,300	1,571 20	32,585	.....	32,585	130 34	.....
Shenango, West, township,	60	128,090	512 36	10,475	.....	10,475	41 90	.....
Steuben township,	400	250,555	1,002 22	18,530	.....	18,530	74 12	.....
Summerhill township,	325	383,420	1,533 68	38,630	.....	38,630	154 52	.....
Summit township,	7,200	483,468	1,933 87	52,100	300	52,400	209 60	.....
Titusville—1st ward,	41,750	638,147	2,552 59	1,054,535	.....	1,054,535	4,218 14	.....
2d ward,	48,425	888,976	3,555 90	1,010,570	.....	1,010,570	4,042 28	.....
3d ward,	13,500	472,910	1,891 64	6,775	400	7,175	28 70	.....
4th ward,	23,875	391,261	1,565 04	78,455	600	79,055	316 22	.....
Townsville borough,	5,275	75,571	302 28	55,720	275	55,995	223 98	.....
Troy township,	1,250	324,935	1,299 74	25,820	.....	25,820	103 28	.....
Union township,	310	215,827	863 31	59,925	.....	59,925	239 70	.....
Venango township,	1,215	220,566	882 26	14,575	.....	14,575	58 30	.....
Venango borough,	3,750	62,978	251 91	36,115	.....	36,115	144 46	.....
Vernon township,	10,880	644,782	2,579 13	178,360	.....	178,360	713 44	.....
Wayne township,	1,550	382,843	1,531 37	26,315	.....	26,315	105 26	.....
Woodcock township,	750	509,205	2,036 82	99,790	.....	99,790	399 16	.....
Woodcock borough,	1,275	25,908	103 63	21,360	.....	21,360	85 44	.....
Total,	$567,540	$23,242,461	$92,969 84	$6,049,465	$7,285	$6,056,750	$24,227 00	.....

Digitized by Google

CUMBERLAND COUNTY.

Names of Assessment Districts.	Taxables.	Cleared land.	Timber land.	Value of all real estate.	Value of real estate exempt from taxation.	Value of real estate taxable.	Number and value of horses, mares, geldings and mules over the age of four years.		Number and value of neat cattle over the age of four years.	
							No.	Value.	No.	Value.
Camp Hill borough,	705	365	.....	$613,335	$22,300	$591,035	54	$2,835	29	$725
Carlisle borough—1st ward,	970	.....	.....	1,060,670	160,500	900,170	91	6,245	....	.....
2d ward,	587	232	.....	722,980	162,300	560,680	67	4,735	6	185
3d ward,	827	100	.....	1,545,218	225,850	1,319,368	143	13,445	3	80
4th ward,	1,033	.....	.....	2,058,830	999,000	1,059,830	67	7,260	2	80
5th ward,	661	.....	.....	397,605	17,000	380,605	48	2,550	1	20
Cook township,	56	450	20,189	77,627	15,535	62,092	12	575	11	310
Dickinson township,	543	16,238	9,085	985,847	20,020	965,827	570	47,080	488	14,535
East Pennsboro township,	1,280	4,933	578	1,324,312	99,800	1,224,512	235	14,200	327	8,270
Frankford township,	405	16,157	6,057	364,843	21,200	343,643	466	22,658	468	12,001
Hampden township,	291	9,246	271	968,298	9,000	689,298	408	35,405	536	18,786
Hopewell township,	270	12,791	1,718	270,479	9,600	260,879	327	19,485	365	9,125
Lemoyne township,	725	21	.....	451,950	48,000	403,950	67	3,600	....	.....
Lower Allen township,	913	7,675	56	1,056,346	60,600	995,746	375	23,980	486	12,275
Lower Mifflin township,	195	9,160	2,922	188,046	4,950	183,096	225	14,970	208	5,020
Mechanicsburg borough—1st ward,	471	.....	.....	492,400	120,500	371,900	50	2,690	....	.....
2d ward,	511	.....	.....	438,100	50,000	388,100	41	2,785	4	80
3d ward,	300	116	.....	295,300	14,800	280,500	43	2,765	13	400
4th ward,	369	.....	.....	355,800	5,500	350,300	52	3,360	1	30
5th ward,	415	140	.....	294,947	4,000	290,947	42	2,420	6	180
Middlesex township,	408	13,741	876	762,788	50,700	712,088	458	34,005	488	14,082
Monroe township,	649	12,598	3,287	1,258,348	24,800	1,233,548	635	41,659	713	18,807
Mt. Holly Springs borough,	559	750	250	392,975	26,300	366,675	72	3,195	17	465
Newburg borough,	133	79	.....	54,267	5,100	49,167	43	2,895	16	425
New Cumberland borough,	530	.....	.....	557,555	111,500	446,055	52	2,495	3	70
Newton township,	543	17,242	1,054	921,824	19,800	902,024	572	37,160	465	13,453
Newville borough, North ward,	331	.....	.....	297,525	22,500	275,025	68	5,125	1	25
Newville borough, South ward,	313	.....	.....	222,075	11,500	211,575	49	3,810	....	.....
North Middleton township,	329	12,177	1,702	795,796	341,682	454,114	382	25,055	400	9,952
Penn township,	503	10,948	3,966	698,511	35,000	663,511	499	34,206	336	10,951

Digitized by Google

CUMBERLAND COUNTY—Continued.

Names of Assessment Districts.	Taxables.	Cleared land.	Timber land.	Value of all real estate.	Value of real estate exempt from taxation.	Value of real estate taxable.	Number and value of horses, mares, geldings and mules over the age of four years.		Number and value of neat cattle over the age of four years.	
							No.	Value.	No.	Value.
Shippensburg borough, East ward,	364	.....	.....	166,550	300	166,250	27	1,550	3	60
Shippensburg, Middle ward,	471	.....	.....	388,525	44,900	343,625	45	3,775	3	70
Shippensburg, West ward,	464	.....	.....	384,875	2,000	382,875	130	8,620	4	90
Shippensburg township,	227	1,742	30	537,023	290,000	247,023	88	5,595	76	2,260
Shiremanstown borough,	240	.....	.....	191,960	14,000	177,960	46	1,910	6	150
Silver Spring township,	733	17,720	1,459	1,242,841	20,980	1,221,861	734	54,180	896	29,050
Southampton township,	564	16,271	13,413	973,095	41,600	931,495	621	50,715	558	17,064
South Middleton township,	1,000	21,237	6,397	1,641,375	39,750	1,601,625	898	62,380	877	26,185
Upper Allen township,	467	7,821	110	769,685	23,500	746,185	426	21,330	520	17,765
Upper Mifflin township,	230	9,582	2,347	185,227	14,500	170,727	252	11,670	248	5,250
West Fairview borough,	715	.....	.....	365,680	25,000	340,680	40	2,050	1	20
West Pennsboro township,	674	18,561	.....	1,155,306	19,510	1,135,796	746	36,370	796	15,900
Wormleysburg borough,	353	.....	.....	204,460	8,000	196,460	32	1,070	....	.....
Total,	22,326	238,093	75,767	$27,862,199	$3,263,377	$24,598,822	10,308	$683,863	9,431	$264,096

Digitized by Google

CUMBERLAND COUNTY—Continued.

Names of Assessment Districts.	Value of salaries and emoluments of office, offices, posts of profit, professions, trades and occupations.	Aggregate value of all property taxable for county purposes at the rate of 3 mills on the dollar.	Aggregate amount of county tax assessed at the rate of 3 mills on the dollar.	Amount of money at interest including mortgages, judgments, bonds, notes, stocks, etc.	Value of stages, omnibuses, hacks, cabs, etc.	Aggregate value of property taxable for State purposes at 4 mills on the dollar, including money at interest, stages, omnibuses, hacks, cabs, etc.	Aggregate amount of State tax assessed.	Debt of county
Camp Hill borough,	$34,560	$629,155	$1,887 47	$52,100	$300	$52,400	$209 60	.....
Carlisle borough—1st ward,	86,480	992,895	2,978 68	370,585	.....	370,585	1,482 34	.....
2d ward,	50,070	615,670	1,847 01	289,129	.....	289,129	1,156 52	.....
3d ward,	93,230	1,426,133	4,278 37	615,333	3,180	618,513	2,474 05	.....
4th ward,	92,575	1,159,745	3,479 24	732,089	.....	732,089	2,928 36	.....
5th ward,	53,670	436,845	1,310 54	16,025	.....	16,025	64 10	.....
Cook township,	2,775	65,752	197 26	.....	.....	.....	.....	.....
Dickinson township,	19,760	1,047,202	3,141 61	95,173	1,250	96,423	385 69	.....
East Pennsboro township,	99,530	1,346,512	4,039 54	6,680	300	6,980	27 92	.....
Frankford township,	10,580	388,882	1,166 65	25,948	800	26,748	106 99	.....
Hampden township,	11,490	754,979	2,264 94	52,825	.....	52,825	211 30	.....
Hopewell township,	5,600	295,069	885 27	12,647	650	13,297	53 19	.....
Lemoyne township,	43,580	451,130	1,353 39	23,500	.....	23,500	94 00	.....
Lower Allen township,	31,325	1,063,326	3,189 98	115,532	1,000	116,532	466 13	.....
Lower Mifflin township,	4,610	207,696	623 09	8,679	.....	8,679	34 72	.....
Mechanicsburg borough—1st ward,	29,920	404,510	1,213 53	141,037	500	141,537	566 15	.....
2d ward,	32,810	423,775	1,271 33	168,441	.....	168,441	673 76	.....
3d ward,	20,560	304,225	912 68	110,941	250	111,191	444 76	.....
4th ward,	23,505	377,198	1,131 59	81,904	250	82,154	328 62	.....
5th ward,	29,140	322,687	968 06	110,140	.....	110,140	440 56	.....
Middlesex township,	13,730	773,855	2,321 51	197,685	1,600	199,285	797 14	.....
Monroe township,	15,795	1,309,809	3,929 43	169,902	1,025	170,927	683 71	.....
Mt. Holly Springs borough,	27,815	398,150	1,194 45	99,623	400	100,023	400 09	.....
Newburg borough,	7,015	59,502	178 51	8,075	.....	8,075	32 30	.....
New Cumberland borough,	41,215	489,835	1,469 51	136,193	.....	136,193	544 77	.....
Newton township,	17,700	970,337	2,911 01	74,338	1,800	76,138	304 55	.....
Newville borough, North ward,	23,265	303,440	910 32	239,323	.....	239,323	957 29	.....
Newville borough, South ward,	22,300	237,685	713 06	71,975	.....	71,975	287 90	.....
North Middleton township,	11,070	500,191	1,500 57	94,973	1,050	96,023	384 09	.....

Digitized by Google

CUMBERLAND COUNTY—Continued.

Names of Assessment Districts.	Value of salaries and emoluments of office, offices, posts of profit, professions, trades and occupations.	Aggregate value of all property taxable for county purposes at the rate of 3 mills on the dollar.	Aggregate amount of county tax assessed at the rate of 3 mills on the dollar.	Amount of money at interest including mortgages, judgments, bonds, notes, stocks, etc.	Value of stages, omnibuses, hacks, cabs, etc.	Aggregate value of property taxable for State purposes at 4 mills on the dollar, including money at interest, stages, omnibuses, hacks, cabs, etc.	Aggregate amount of State tax assessed.	Debt of county.
Penn township,	15,350	724,018	2,172 05	51,379	825	52,204	208 82	.....
Shippensburg borough, East ward,	19,060	186,910	560 73	78,951	1,200	80,151	320 60	.....
Shippensburg, Middle ward,	45,880	393,350	1,180 05	225,924	300	226,224	904 90	.....
Shippensburg, West ward,	32,370	423,955	1,271 87	218,097	830	218,927	875 71	.....
Shippensburg township,	10,010	264,888	794 66	24,950	.....	24,950	99 80	.....
Shiremanstown borough,	14,330	194,850	584 55	84,258	.....	84,258	337 03	.....
Silver Spring township,	28,540	1,333,631	4,000 89	139,860	400	140,260	561 04	.....
Southampton township,	14,515	1,013,789	3,041 37	54,771	.....	54,771	219 08	.....
South Middleton township,	44,590	1,734,730	5,204 19	322,142	2,200	324,342	1,297 37	.....
Upper Allen township,	15,950	801,230	2,403 69	74,975	.....	74,975	299 90	.....
Upper Mifflin township,	4,350	191,997	575 99	21,000	1,050	22,050	88 20	.....
West Fairview borough,	46,570	389,320	1,167 96	21,041	.....	21,041	84 16	.....
West Pennsboro township,	17,300	1,205,366	3,616 10	95,992	1,650	97,642	390 57	.....
Wormleysburg borough,	21,525	219,055	657 17	2,200	.....	2,200	8 80	.....
Total,	$1,286,505	$26,833,286	$80,499 94	$5,536,335	$22,810	$5,559,145	$22,236 58	$15,000 00

Digitized by Google

DAUPHIN COUNTY.

Names of Assessment Districts.	Taxables.	Cleared land.	Timber land.	Value of all real estate.	Value of real estate exempt from taxation.	Value of real estate taxable.	Number and value of horses, mares, geldings and mules over the age of four years.		Number and value of neat cattle over the age of four years.	
							No.	Value.	No.	Value.
Harrisburg—1st ward,	1,112	301	.....	$2,027,625	$204,000	$1,823,625	57	1,710	20	420
2nd ward,	2,411	66	.....	3,196,605	219,250	2,977,355	78	7,000	....	.....
3rd ward,	543	.....	.....	8,196,505	662,900	7,533,605	51	3,050	....	.....
4th ward,	1,111	.....	.....	22,222,700	17,595,000	4,627,700	56	2,800	....	.....
5th ward,	1,388	.....	.....	2,958,490	132,300	2,826,190	55	7,220	....	.....
6th ward,	1,873	.....	.....	1,824,240	83,100	1,741,140	4	250	....	.....
7th ward,	2,241	150	.....	2,658,445	118,900	2,539,545	109	10,900	....	.....
8th ward,	2,533	15	.....	3,020,600	374,000	2,646,600	64	3,700	....	.....
9th ward,	3,212	.....	.....	7,089,790	907,000	6,182,790	197	13,600	....	.....
10th ward,	1,732	267	.....	3,446,560	147,000	3,299,560	76	7,300	....	.....
11th ward,	1,948	.....	.....	2,533,400	20,200	2,513,200	74	4,350	12	240
12th ward,	1,489	.....	.....	2,244,250	99,000	2,145,250	30	1,840	....	.....
13th ward,	659	433	4	968,735	68,500	900,235	43	2,490	12	300
Berrysburg borough,	152	369	.....	143,040	12,700	130,340	68	4,480	34	730
Conewago township,	218	10,174	723	543,550	5,250	538,300	365	18,715	495	10,725
Dauphin borough,	248	139	.....	192,700	32,000	160,700	18	1,160	4	100
Derry township,	690	14,296	2,202	2,030,350	52,200	1,978,150	634	45,250	1,317	51,860
East Hanover township,	360	14,936	8,922	630,270	39,800	590,470	443	22,160	644	12,840
Elizabethville borough,	458	149	62	412,295	47,540	364,755	109	5,980	7	160
Gratz borough,	174	1,240	520	217,450	11,750	205,700	114	5,570	67	1,340
Halifax borough,	279	158	.....	239,640	12,320	[illegible]7,320	52	4,180	6	120
Halifax township,	272	14,070	2,763	523,120	19,600	503,520	379	33,195	338	9,650
Highspire borough,	525	156	.....	652,675	43,000	609,675	50	4,445	7	210
Hummelstown borough,	856	429	.....	919,445	125,800	793,645	108	7,170	27	725
Jackson township,	246	10,085	15,283	380,285	16,200	364,085	285	21,630	272	5,550
Jefferson township,	64	2,628	11,276	97,300	3,900	93,400	60	2,850	40	740
Londonderry township,	239	9,248	1,314	470,700	6,000	464,700	372	15,120	386	7,680
Lower Paxton township,	338	15,168	1,590	1,202,930	38,100	1,164,830	587	25,020	835	17,210
Lower Swatara township,	171	7,096	443	784,230	16,600	767,630	300	25,900	401	13,715
Lykens borough—East ward,	320	14	195	320,720	81,000	239,720	28	1,750	....	.....

Digitized by Google

DAUPHIN COUNTY—Continued.

Names of Assessment Districts.	Taxables.	Cleared land.	Timber land.	Value of all real estate.	Value of real estate exempt from taxation.	Value of real estate taxable.	Number and value of horses, mares, geldings and mules over the age of four years.		Number and value of neat cattle over the age of four years.	
							No.	Value.	No.	Value.
Lykens borough—West ward,	570	34	514	423,270	56,200	367,070	51	2,940	1	20
Lykens township,	324	10,815	4,351	556,800	15,500	541,300	436	23,980	585	11,700
Middletown—1st ward,	594	50	.....	302,760	23,600	279,160	17	1,460	1	50
2nd ward,	610	143	8	943,380	102,000	841,380	83	4,880	....	.....
3rd ward,	518	261	.....	490,720	61,950	428,770	32	1,940	....	.....
Middle Paxton township	410	10,025	16,511	480,180	4,450	475,730	343	15,020	260	5,220
Mifflin township,	161	6,752	2,240	434,420	26,400	408,020	246	12,140	349	6,920
Millersburg borough,	925	39	.....	870,130	94,700	775,430	79	4,270	1	25
Penbrook borough,	500	48	.....	533,490	25,700	507,790	70	3,160	....	.....
Reed township,	53	2,874	267	107,265	2,400	104,865	48	3,245	69	1,435
Royalton—1st ward,	141	15	.....	63,460	4,200	59,260	3	140	....	.....
2nd ward,	177	63	.....	137,375	20,000	117,375	8	420	....	.....
Rush township,	23	1,822	13,923	93,020	600	92,420	36	2,460	17	340
South Hanover township,	358	6,168	460	416,070	12,400	403,670	253	13,380	355	7,100
Steelton—1st ward,	2,017	44	.....	1,361,630	58,600	1,303,030	56	2,980	5	120
2nd ward,	644	3	.....	1,269,410	249,000	1,020,410	63	3,400	....	.....
3rd ward,	1,162	21	.....	2,293,490	130,000	2,163,490	96	5,840	....	.....
4th ward,	505	.....	.....	502,000	68,800	433,200	41	2,240	....	.....
5th ward,	1,088	5	.....	558,060	99,000	459,060	32	1,730	19	200
Susquehanna—N. precinct,	732	5,908	1,270	1,411,330	76,700	1,334,630	281	20,480	255	7,640
S. precinct,	922	2,646	26	1,797,220	617,000	1,180,220	159	11,180	126	3,800
Swatara township—2nd ward,	888	7,500	251	1,297,265	55,375	1,241,890	307	18,800	416	9,490
3rd ward,	764	742	.....	567,920	13,400	554,520	44	2,270	39	780
Uniontown borough,	109	206	.....	98,260	11,200	87,060	53	1,680	13	360
Upper Paxton township,	475	12,064	4,060	702,505	31,100	671,405	416	24,420	505	10,520
Washington township,	278	8,876	2,534	549,630	10,200	539,430	345	21,400	421	8,440
Wayne township,	168	6,412	1,927	182,290	13,000	169,290	130	9,510	144	2,910
West Hanover township,	236	12,375	1,721	467,785	10,600	457,185	394	17,350	454	11,780
West Londonderry township,	90	3,310	132	274,580	5,800	268,780	131	5,760	144	2,900
Wiconisco township,	689	1,516	1,360	786,660	64,100	722,560	169	10,280	60	1,540

Digitized by Google

Williamstown—E. ward,	519	.....	.....	299,150	42,000	257,150	32	2,040	3	60
W. ward,	477	.....	.....	271,010	15,600	255,410	25	1,440	5	120
Williams township—E. precinct	276	571	1,081	184,690	33,500	151,190	104	6,240	17	340
W. precinct,	202	246	3,104	397,050	5,500	391,550	34	1,630	29	560
Total,	45,512	203,091	101,[illegible]43	$93,272,940	$23,255,485	$70,017,455	9,463	$570,960	9,217	$228,725

Names of Assessment Districts.	Value of salaries and emoluments of office, offices, posts of profit, professions, trades and occupations.	Aggregate value of all property taxable for county purposes at the rate of 4½ mills on the dollar.	Aggregate amount of county tax assessed at the rate of 4½ mills on the dollar.	Amount of money at interest, including mortgages, judgments, bonds, notes, stocks, etc.	Value of stages, omnibuses, hacks, cabs, etc.	Aggregate value of property taxable for State purposes at 4 mills on the dollar, including money at interest, stages, omnibuses, hacks, cabs, etc.	Aggregate amount of State tax assessed.	Debt of county.
Harrisburg—1st ward,	$104,200	$1,929,955	$7,719 82	$13,770	.....	$13,770	$55 08	.....
2nd ward,	181,800	3,166,155	12,664 62	105,360	.....	105,360	421 44	.....
3rd ward,	50,900	7,587,555	30,350 22	3,024,240	.....	3,024,240	12,096 96	.....
4th ward,	116,840	4,747,240	18,989 36	2,068,670	.....	2,068,670	8,274 68	.....
5th ward,	134,200	2,967,610	11,870 44	611,000	.....	611,000	2,444 00	.....
6th ward,	124,100	1,865,490	7,461 96	74,625	.....	74,625	298 50	.....
7th ward,	222,200	2,772,645	11,090 58	33,880	.....	33,880	135 52	.....
8th ward,	183,200	2,833,500	11,334 00	172,865	.....	172,865	691 46	.....
9th ward,	302,600	6,499,050	25,996 20	204,410	.....	204,410	817 64	.....
10th ward,	164,000	3,470,860	13,883 44	276,065	.....	276,065	1,104 26	.....
11th ward,	161,500	2,679,290	10,717 16	420,900	.....	420,900	1,683 60	.....
12th ward,	141,180	2,288,270	9,153 08	202,955	.....	202,955	811 82	.....
13th ward,	65,200	968,225	3,872 90	8,400	.....	8,400	33 60	.....
Berrysburg borough,	10,840	146,440	585 76	54,440	.....	54,440	217 76	.....
Conewago township,	8,600	576,350	2,305 40	72,745	.....	72,745	290 98	.....
Dauphin borough,	16,740	178,700	714 80	23,975	.....	23,975	95 90	.....
Derry township,	68,760	2,144,020	8,576 08	159,450	.....	159,450	637 80	.....
East Hanover township,	16,580	642,050	2,568 20	57,440	.....	57,440	229 76	.....
Elizabethville borough,	32,020	402,915	1,611 66	119,760	.....	119,760	479 04	.....
Gratz borough,	15,200	227,900	911 60	47,150	.....	47,150	188 60	.....

Digitized by Google

DAUPHIN COUNTY—Continued.

Names of Assessment Districts.	Value of salaries and emoluments of office, offices, posts of profit, professions, trades and occupations.	Aggregate value of all property taxable for county purposes at the rate of 4½ mills on the dollar.	Aggregate amount of county tax assessed at the rate of 4½ mills on the dollar.	Amount of money at interest, including mortgages, judgments, bonds, notes, stocks, etc.	Value of stages, omnibuses, hacks, cabs, etc.	Aggregate value of property taxable for State purposes at 4 mills on the dollar, including money at interest, stages, omnibuses, hacks, cabs, etc.	Aggregate amount of State tax assessed.	Debt of county.
Halifax borough,	23,200	254,820	1,019 28	63,300	.....	63,300	253 20	.....
Halifax township,	11,550	557,915	2,231 66	59,800	.....	59,800	239 20	.....
Highspire borough,	54,500	659,840	2,639 36	40,800	.....	40,800	163 20	.....
Hummelstown borough,	74,340	875,880	3,503 52	265,575	.....	265,575	1,062 30	.....
Jackson township,	13,800	405,065	1,620 26	41,840	.....	41,840	167 36	.....
Jefferson township,	2,900	99,890	399 56	3,690	.....	3,690	14 76	.....
Londonderry township,	12,400	499,900	1,999 60	56,305	.....	56,305	225 22	.....
Lower Paxton township,	21,750	1,228,810	4,915 24	123,055	.....	123,055	492 22	.....
Lower Swatara township,	7,600	814,845	3,259 38	64,560	.....	64,560	258 24	.....
Lykens borough—East ward,	27,660	269,130	1,076 52	31,800	.....	31,800	127 20	.....
West ward,	54,040	424,070	1,696 28	52,770	.....	52,770	211 08	.....
Lykens township,	9,500	586,480	2,345 92	67,620	.....	67,620	270 48	.....
Middletown—1st ward,	43,720	324,390	1,297 56	4,450	.....	4,450	17 80	.....
2nd ward,	58,680	904,940	3,619 76	85,685	.....	85,685	342 74	.....
3rd ward,	38,140	468,850	1,875 40	56,885	.....	56,885	227 54	.....
Middle Paxton township	20,700	516,670	2,066 68	100,065	.....	100,065	400 34	.....
Mifflin township,	3,920	431,000	1,724 00	54,260	.....	54,260	217 04	.....
Millersburg borough,	78,980	853,705	3,414 82	230,750	$240	230,990	923 96	.....
Penbrook borough,	43,050	554,000	2,216 00	122,005	.....	122,005	488 02	.....
Reed township,	3,900	113,445	453 78	890	.....	890	3 56	.....
Royalton—1st ward,	11,700	71,100	284 40	7,515	.....	7,515	30 06	.....
2nd ward,	15,800	133,595	534 38	11,430	.....	11,430	45 72	.....
Rush township,	1,000	96,220	384 88	.....	.....	.....	.....	.....
South Hanover township,	19,700	443,850	1,775 40	49,980	.....	49,980	199 92	.....
Steelton—1st ward,	44,080	1,350,210	5,400 84	5,730	.....	5,730	22 92	.....
2nd ward,	55,000	1,078,810	4,315 24	62,675	.....	62,675	250 70	.....
3rd ward,	108,040	2,272,370	9,089 48	148,680	.....	148,680	594 72	.....
4th ward,	41,760	477,200	1,908 80	53,715	.....	53,715	214 86	.....
5th ward,	44,000	505,010	2,020 04	33,950	.....	33,950	135 80	.....

Digitized by Google

Susquehanna—N. precinct,	43,100	1,405,850	5,623 40	72,233	.....	72,230	288 92	.....
S. precinct,	79,000	1,274,200	5,096 80	63,350	.....	63,350	253 40	.....
Swatara township—2nd ward,	58,250	1,328,430	5,313 72	123,290	.....	123,290	493 16	.....
3rd ward,	61,200	618,770	2,475 08	22,375	.....	22,375	89 50	.....
Uniontown borough,	9,920	99,020	396 08	45,140	.....	45,140	180 56	.....
Upper Paxton township,	22,100	728,445	2,913 78	38,150	.....	38,150	152 60	.....
Washington township,	14,320	584,090	2,336 36	51,365	.....	51,365	205 46	.....
Wayne township,	2,835	184,545	738 18	20,875	.....	20,875	83 50	.....
West Hanover township,	12,940	499,235	1,996 94	52,770	.....	52,770	211 08	.....
West Londonderry township,	4,700	282,140	1,128 56	23,515	.....	23,515	94 06	.....
Wiconisco township,	65,240	799,620	3,198 48	23,135	.....	23,135	92 54	.....
Williamstown—E. ward,	40,980	300,230	1,200 92	38,825	.....	38,825	155 30	.....
W. ward,	37,760	294,740	1,178 92	15,475	.....	15,475	61 90	.....
Williams township—E. precinct,	25,340	183,110	732 44	750	.....	750	3 00	.....
W. precinct,	16,740	410,480	1,641 92	3,350	.....	3,350	13 40	$447,000 00
Total,	$3,542,085	$74,359,225	$297,436 90	$10,246,495	$240	$10,246,735	$40,986 94	$447,000 00

Digitized by Google

DELAWARE COUNTY.

Names of Assessment Districts.	Taxables.	Cleared land.	Timber land.	Value of all real estate.	Value of real estate exempt from taxation.	Value of real estate taxable.	Number and value of horses, mares, geldings and mules over the age of four years.		Number and value of neat cattle over the age of four years.	
							No.	Value.	No.	Value.
Aston township,	645	.....	.....	$1,410,845	$479,000	$931,845	251	$12,660	369	$7,380
Aldan borough,	223	.....	.....	712,700	20,000	684,700	35	1,925	24	485
Bethel township,	178	.....	.....	845,706	60,000	285,706	213	10,635	316	9,480
Birmingham township,	225	.....	.....	531,890	10,750	521,140	215	14,305	587	14,745
Chester township,	158	.....	.....	589,956	149,150	440,806	123	6,170	271	7,200
Chichester, Upper,	201	.....	.....	427,528	9,500	418,028	214	8,545	309	6,180
Chichester, Lower,	458	.....	.....	922,370	22,200	900,170	92	8,550	57	1,425
Clifton Heights, 3 wards,	953	.....	.....	1,230,760	77,000	1,153,760	70	2,375	42	1,100
Concord township,	401	.....	.....	862,894	33,000	829,894	463	20,375	1,152	28,425
Colwyn borough,	505	.....	.....	648,240	50,200	598,040	20	900	1	25
Collingdale borough,	590	.....	.....	1,435,010	49,500	1,385,510	35	2,115	4	210
Chester city—11 wards,	9,900	.....	.....	17,802,232	1,069,483	16,712,749	833	52,745	9	345
Darby borough—3 wards,	2,029	.....	.....	3,059,800	165,000	2,894,800	119	6,380	19	660
Darby township,	458	.....	.....	939,030	20,600	918,430	185	6,175	98	2,900
Darby, Upper, township,	1,305	.....	.....	5,228,400	188,600	5,039,800	301	15,050	540	13,500
Edgemont township,	168	.....	.....	581,165	2,300	578,865	233	13,900	567	17,370
Eddystone borough,	404	.....	.....	1,693,790	53,000	1,640,790	47	2,275	8	225
E. Lansdowne borough,	212	.....	.....	544,135	21,800	522,335	....	.....	....	.....
Glenolden borough,	436	.....	.....	1,085,099	65,500	1,019,599	24	1,200	7	175
Haverford township,	1,235	.....	.....	6,020,529	334,400	5,686,129	341	17,000	407	8,140
Lansdowne borough,	1,149	.....	.....	3,906,376	400,500	3,505,876	93	4,700	15	450
Marple township,	215	.....	.....	1,101,527	29,665	1,071,862	284	13,450	511	12,750
Middletown township,	525	.....	.....	1,409,168	290,200	1,178,968	350	21,775	674	20,940
Media borough,	1,250	.....	.....	2,975,415	485,500	2,489,915	128	6,430	3	90
Marcus Hook borough,	550	.....	.....	1,587,410	461,800	1,125,610	78	4,090	12	320
Morton borough,	355	.....	.....	449,780	23,000	426,370	47	2,060	5	130
Millbourn borough,	110	.....	.....	505,500	1,200	504,304	4	200	....	.....
Newtown township,	198	.....	.....	1,192,785	67,500	1,125,285	280	20,375	320	8,000
Norwood borough,	225	.....	.....	1,195,525	110,500	1,085,025	36	2,700	20	680

Digitized by Google

Providence—Nether,	552	.....	.....	1,967,335	48,200	1,909,535	219	16,645	255	8,900
Upper,	320	.....	.....	1,026,240	37,200	989,040	232	14,550	165	5,085
Prospect Park borough,	498	.....	.....	1,154,555	56,500	1,098,055	64	3,780	12	200
Radnor township,	1,675	.....	.....	11,835,225	1,670,750	10,164,475	571	56,195	264	10,010
Ridley township,	723	.....	.....	2,230,920	114,000	2,116,920	184	14,075	205	5,025
Ridley Park borough,	650	.....	.....	2,063,840	217,600	1,846,240	45	3,840	34	890
Rutledge borough,	177	.....	.....	425,000	20,900	404,100	6	300	3	75
Springfield township,	401	.....	.....	1,181,572	76,200	1,105,372	210	10,500	422	12,660
Sharon Hill borough,	390	.....	.....	1,054,765	90,000	964,765	29	1,450	41	820
Swarthmore borough,	580	.....	.....	2,553,233	521,000	2,032,233	82	4,025	42	1,050
Thornbury borough,	251	.....	.....	1,704,194	1,037,300	666,894	240	17,985	411	12,730
Tinicum borough,	425	.....	.....	820,861	6,900	813,961	18	665	40	1,020
Upland borough,	585	.....	.....	942,196	276,500	65,696	78	2,575	5	140
Yeadon borough,	217	.....	.....	1,153,415	3,500	1,149,915	78	3,050	153	4,145
Total,	32,300	.....	.....	$90,499,055	$8,895,498	$81,603,557	7,150	$439,655	8,398	$226,135

Digitized by Google

DELAWARE COUNTY—Continued.

Names of Assessment Districts.	Value of salaries and emoluments of office, offices, posts of profit, professions, trades and occupations.	Aggregate value of all property taxable for county purposes at the rate of 3¾ mills on the dollar.	Aggregate amount of county tax assessed at the rate of 3¾ mills on the dollar.	Amount of money at interest, including mortgages, judgments, bonds, notes, stocks, etc.	Value of stages, omnibuses, hacks, cabs, etc.	Aggregate value of property taxable for State purposes at 4 mills on the dollar, including money at interest, stages, omnibuses, hacks, cabs, etc.	Aggregate amount of State tax assessed.	Debt of county.
Aston township,	$57,050	$1,008,935	$3,531 27	$226,770	.....	$226,770	$907 08	.....
Aldan borough,	28,400	715,510	2,504 29	44,250	.....	44,250	177 00	.....
Bethel township,	8,950	314,761	1,101 66	44,338	.....	44,338	177 35	.....
Birmingham township,	18,550	568,740	1,990 59	83,477	.....	83,477	333 90	.....
Chester township,	14,650	468,826	1,640 89	127,367	.....	127,367	509 47	.....
Chichester, Upper,	14,850	447,603	1,566 61	46,950	.....	46,950	187 80	.....
Chichester, Lower,	44,400	954,545	3,340 90	38,550	.....	38,550	154 42	.....
Clifton Heights, 3 wards,	98,100	1,255,835	4,395 42	122,000	.....	122,000	488 00	.....
Concord township,	31,850	910,544	3,186 90	191,166	.....	191,166	764 66	.....
Colwyn borough,	61,625	660,590	2,312 07	119,290	.....	119,290	477 16	.....
Collingdale borough,	75,750	1,463,585	5,122 55	17,704	.....	177 04	70 82	.....
Chester city—11 wards,	1,244,300	18,010,139	63,035 48	3,285,736	7,160	3,292,896	13,171 58	.....
Darby borough—3 wards,	219,915	3,121,760	10,926 16	503,746	.....	503,746	2,014 98	.....
Darby township,	47,750	975,255	3,413 29	12,002	.....	12,002	48 01	.....
Darby, Upper, township,	92,900	5,161,250	18,064 38	693,636	.....	693,636	2,774 54	.....
Edgemont township,	11,650	621,785	2,176 25	19,237	.....	19,237	76 95	.....
Eddystone borough,	44,000	1,687,290	5,905 52	38,325	.....	38,325	153 30	.....
E. Lansdowne borough,	28,300	550,635	1,027 22	52,978	.....	52,978	211 91	.....
Glenolden borough,	52,450	1,073,424	3,756 98	50,107	.....	50,107	200 42	.....
Haverford township,	176,700	5,887,969	20,607 89	877,352	.....	877,352	3,509 41	.....
Lansdowne borough,	136,050	3,647,076	12,768 77	993,529	.....	993,529	3,974 12	.....
Marple township,	10,650	1,108,712	3,880 49	142,543	.....	142,543	570 17	.....
Middletown township,	57,800	1,289,483	4,513 20	363,800	.....	363,800	1,455 20	.....
Media borough,	126,600	2,623,035	9,180 62	2,714,869	900	2,715,762	10,863 07	.....
Marcus Hook borough,	61,915	1,191,975	4,171 91	18,500	.....	18,500	74 00	.....
Morton borough,	35,100	463,660	1,622 81	23,433	.....	23,433	93 75	.....
Millbourn borough,	20,450	524,950	1,837 32	67,392	.....	67,392	269 57	.....
Newtown township,	19,000	1,173,160	4,106 06	1,083,315	.....	1,083,315	4,133 26	.....
Norwood borough,	72,800	1,161,145	4,064 00	81,852	.....	81,852	327 41	.....

Digitized by Google

Providence—Nether,	68,505	2,003,635	7,012 72	636,165	.....	636,165	2,544 66	.....
Upper,	34,350	1,043,025	3,650 58	470,460	.....	470,460	1,888 84	.....
Prospect Park borough,	70,600	1,172,735	4,104 57	136,501	.....	136,501	546 00	.....
Radnor township,	170,250	10,400,980	36,403 25	3,172,088	.....	3,172,088	12,688 35	.....
Ridley township,	106,950	2,242,970	7,850 40	136,680	.....	136,680	546 72	.....
Ridley Park borough,	83,700	1,984,670	6,771 35	244,620	.....	244,620	978 48	.....
Rutledge borough,	26,900	431,375	1,509 81	72,139	.....	72,139	288 56	.....
Springfield township,	30,300	1,158,832	4,055 91	109,220	.....	109,220	436 88	.....
Sharon Hill borough,	5,950	1,017,985	356,295	173,763	.....	173,763	695 05	.....
Swarthmore borough,	82,200	2,119,518	7,418 31	1,379,069	.....	1,379,069	5,516 28	.....
Thornbury borough,	25,350	722,959	2,530 35	83,101	.....	83,101	332 40	.....
Tinicum borough,	38,200	853,846	2,988 46	57,000	.....	57,000	228 00	.....
Upland borough,	70,900	739,310	2,587 58	651,898	.....	651,898	2,607 59	.....
Yeadon borough,	34,200	1,191,310	4,169 58	1,349,393	.....	1,349,393	5,397 57	.....
Total,	3,805,930	$86,075,277	$301,263 42	$201,706,286	8,060	$20,714,369	$82,864 47	.....

Digitized by Google

ELK COUNTY.

Names of Assessment Districts.	Taxables.	Cleared land.	Timber land.	Value of all real estate.	Value of real estate exempt from taxation.	Value of real estate taxable.	Number and value of horses, mares, geldings and mules over the age of four years.		Number and value of neat cattle over the age of four years.	
							No.	Value.	No.	Value.
Benezette township,	371	7,370	56,400	$240,030	$20,600	$210,430	95	$3,715	129	$1,290
Benzinger township,	557	21,535	36,865	425,180	97,200	327,980	320	8,480	453	4,530
Fox township,	941	17,550	24,980	356,230	28,950	327,280	337	9,320	384	3,840
Highland township,	544	21,280	28,560	857,250	4,400	852,850	122	8,290	51	510
Horton township,	576	15,420	18,860	316,570	17,200	299,370	179	4,410	179	1,790
Jay township,	831	15,325	26,165	349,750	14,650	335,100	226	6,950	175	1,750
Jones township,	885	16,500	72,450	716,110	80,700	635,410	224	8,210	313	3,130
Millstone township,	205	6,940	18,000	121,860	4,050	117,810	95	3,050	78	780
Ridgway township,	401	12,790	39,600	256,200	3,000	253,200	176	2,760	292	2,920
Spring Creek township,	280	7,370	30,730	467,480	12,500	454,980	75	2,325	115	1,150
Johnsonburg borough,	1,442	825	.....	798,910	28,210	770,700	79	2,300	25	250
Ridgway borough—1st ward,	205	14	.....	740,300	235,300	505,000	47	1,480	5	50
2d ward,	225	155	.....	188,650	40,000	148,650	15	490	7	70
3rd ward,	402	562	.....	532,490	20,000	512,490	16	950	19	190
4th ward,	315	280	.....	227,680	10,000	217,680	25	1,050	2	20
5th ward,	287	293	.....	472,545	150,000	322,545	22	730	17	170
St. Mary's borough,	2,100	1,795	.....	1,296,030	226,100	1,071,930	119	5,925	51	535
Total,	10,567	146,004	352,610	$8,365,265	$1,001,860	$7,363,405	2,183	$70,945	2,295	$22,965

Digitized by Google

ELK COUNTY—Continued.

Names of Assessment Districts.	Value of salaries and emoluments of office, offices, posts of profit, professions, trades and occupations.	Aggregate value of all property taxable for county purposes at the rate of 5 mills on the dollar.	Aggregate amount of county tax assessed at the rate of 5 mills on the dollar.	Amount of money at interest, including mortgages, judgments, bonds, notes, stocks, etc.	Value of stages, omnibuses, hacks, cabs, etc.	Aggregate value of property taxable for State purposes at 4 mills on the dollar, including money at interest, stages, omnibuses, hacks, cabs, etc.	Aggregate amount of State tax assessed.	Debt of county.
Benezette township,	$12,070	$227,505	$1,137 53	$50,800	.....	$50,800	$208 20	.....
Benzinger township,	11,500	352,490	1,762 45	23,140	.....	23,140	92 56	.....
Fox township,	32,460	372,900	1,864 50	37,100	.....	37,100	148 40	.....
Highland township,	21,500	883,150	4,415 75	8,179	400	8,579	34 31	.....
Horton township,	20,300	325,870	1,629 35	2,600	170	2,770	11 08	.....
Jay township,	35,220	379,020	1,895 10	6,650	500	7,150	28 60	.....
Jones township,	32,500	679,250	3,396 25	43,265	300	43,565	174 26	.....
Millstone township,	6,860	128,500	642 50	2,450	.....	2,450	9 80	.....
Ridgway township,	11,050	269,930	1,349 65	16,475	.....	16,475	65 90	.....
Spring Creek township,	10,165	469,120	2,345 60	8,376	.....	8,376	33 50	.....
Johnsonburg borough,	61,295	834,545	4,172 72	44,040	500	44,540	178 16	.....
Ridgway borough—1st ward,	13,190	519,730	2,598 65	54,000	600	54,600	218 40	.....
2d ward,	9,990	159,200	796 00	22,000	.....	22,000	92 00	.....
3rd ward,	19,540	533,170	2,665 85	10,390	.....	10,390	41 56	.....
4th ward,	16,400	235,150	1,175 75	37,550	.....	37,550	150 20	.....
5th ward,	19,055	342,500	1,712 50	180,570	.....	180,570	722 28	.....
St. Mary's borough,	94,630	1,173,010	5,865 05	102,685	900	103,585	414 34	.....
Total,	$427,725	$7,885,040	$39,425 20	$651,270	3,379	$654,640	$2,618 55	.....

Digitized by Google

ERIE COUNTY.

Names of Assessment Districts.	Taxables.	Cleared land.	Timber land.	Value of all real estate.	Value of real estate exempt from taxation.	Value of real estate taxable.	Number and value of horses, mares, geldings and mules over the age of four years.		Number and value of neat cattle over the age of four years.	
							No.	Value.	No.	Value.
Albion borough,	525	.....	.....	553,496	64,800	488,696	76	4,060	24	480
Amity township,	277	13,869	1,995	330,283	6,650	323,633	261	13,050	836	16,720
Concord township,	265	17,967	1,371	447,112	5,418	441,694	286	14,300	778	15,560
Conneaut township,	478	26,613	1,898	591,520	10,010	581,510	574	38,080	575	12,700
Corry—1st ward,	597	.....	.....	470,948	20,050	450,898	56	2,930	25	500
2nd ward,	398	.....	.....	475,805	35,800	440,005	43	2,965	57	1,140
3rd ward,	722	.....	.....	676,893	37,170	639,723	109	5,760	61	1,220
4th ward,	524	.....	.....	469,405	54,800	414,605	45	2,620	15	325
Cranesville borough,	144	.....	.....	113,518	4,250	109,265	48	2,665	23	460
Elgin borough,	46	.....	.....	51,676	1,400	50,276	29	1,485	69	1,380
Edinboro,	306	.....	.....	376,693	153,575	223,118	83	4,920	42	840
Elk Creek township,	370	18,187	2,281	451,675	18,900	432,775	405	21,735	613	12,290
East Springfield borough,	155	.....	.....	201,382	15,000	186,382	71	3,865	70	1,400
Erie—1st ward,	2,637	.....	.....	4,222,096	686,540	3,535,556	161	8,200	....	.....
2nd ward,	4,617	.....	.....	6,701,848	112,178	6,589,670	295	14,750	....	.....
3rd ward,	4,825	.....	.....	10,896,038	1,506,102	9,388,936	301	14,630	....	.....
4th ward,	3,225	.....	.....	7,328,897	987,759	6,341,138	112	5,950	....	.....
5th ward,	3,560	.....	.....	3,515,793	310,340	3,205,453	347	18,090	12	240
6th ward,	2,850	.....	.....	2,904,336	223,970	2,680,366	215	10,780	....	.....
Fairview township,	329	13,888	2,284	939,386	10,120	929,266	407	22,855	556	11,120
Fairview borough,	135	.....	.....	210,446	24,150	186,296	57	2,940	27	550
Franklin township,	246	9,487	687	368,171	7,930	360,241	295	15,470	726	14,535
Girard township,	728	17,281	2,306	1,272,560	58,085	1,214,475	521	26,280	569	11,485
Girard borough,	438	.....	.....	584,126	119,400	464,726	60	4,335	19	540
Greene township,	363	.....	.....	634,201	8,400	625,801	460	37,175	996	19,950
Greenfield township,	299	17,505	1,133	376,314	7,740	368,574	346	21,110	4,000	80,000
Harlon Creek township,	466	20,043	57	1,323,183	89,087	1,234,096	543	29,290	660	13,200
Le Boeuf township,	435	18,817	997	551,918	13,896	538,022	404	22,515	926	18,550
Mill Village borough,	129	.....	.....	90,178	5,232	84,946	43	2,150	57	1,140

Digitized by Google

McKean township,	484	19,141	2,511	651,408	7,780	643,623	522	26,615	1,178	23,560
Middleboro township,	79	.....	.....	68,934	7,000	61,934	24	1,200	14	280
Mill Creek township,	1,560	24,855	296	3,854,108	261,668	3,592,440	1,120	55,600	1,825	36,500
North East township,	615	23,428	1,081	1,732,923	38,485	1,694,438	552	27,608	537	10,740
North East borough—1st ward,	608	.....	.....	719,754	176,600	543,154	65	3,250	14	280
2nd ward,	434	.....	.....	473,153	45,800	427,353	86	4,720	9	190
Platen borough,	103	.....	.....	90,201	3,975	86,226	47	3,080	68	1,360
Summit township,	360	13,136	1,563	418,398	11,265	407,128	362	18,890	836	16,360
Springfield township,	460	13,714	1,847	806,176	26,631	779,545	460	25,485	534	10,680
Union township,	360	16,363	779	549,658	10,287	539,371	374	19,080	938	18,760
Union City borough—1st ward,	864	.....	.....	432,341	36,525	395,816	101	4,893	31	620
2nd ward,	674	.....	.....	350,248	20,300	329,948	78	3,860	28	560
Venango township,	362	24,471	825	601,996	9,090	592,906	496	32,415	1,253	25,060
Wattsburg borough,	130	.....	.....	86,427	3,200	83,227	39	2,080	22	440
Wayne township,	331	20,527	2,826	497,868	28,180	469,688	310	15,500	1,240	24,800
Waterford township,	578	25,324	3,467	777,495	9,600	767,895	629	36,785	1,425	28,530
Waterford borough,	321	.....	.....	253,949	13,600	240,349	74	5,540	39	845
Washington township,	423	28,290	2,629	795,555	7,445	788,10	514	29,580	1,361	27,295
Wesleyville borough,	194	.....	.....	217,738	3,500	214,238	33	1,650	13	260
Total,	39,049	403,715	32,983	$60,507,212	$5,319,678	$55,187,534	12,539	$692,728	23,101	$463,975

Digitized by Google

ERIE COUNTY—Continued.

Names of Assessment Districts.	Value of salaries and emoluments of office, offices, posts of profit, professions, trades and occupations.	Aggregate value of all property taxable for county purposes at the rate of .34 mills on the dollar.	Aggregate amount of county tax assessed at the rate of 5 mills on the dollar.	Amount of money at interest, including mortgages, judgments, bonds, notes, stocks, etc.	Value of stages, omnibuses, hacks, cabs, etc.	Aggregate value of property taxable for State purposes at 4 mills on the dollar. Including money at interest, stages, omnibuses, hacks, cabs, etc.	Aggregate amount of State tax assessed.	Debt of county.
Albion borough,	$88,050	$581,286	$2,064 50	$72,285	.....	$72,285	$289 14	.....
Amity township,	2,800	356,203	1,246 71	40,280	.....	40,280	161 12	.....
Concord township,	2,100	473,654	1,657 79	65,095	200	65,295	261 18	.....
Conneaut township,	17,150	649,440	2,273 04	105,785	.....	105,785	423 14	.....
Corry—1st ward,	65,500	519,828	1,819 40	104,410	.....	104,410	417 64	.....
2nd ward,	47,450	491,560	1,720 46	90,820	.....	90,820	363 28	.....
3rd ward,	93,000	739,708	2,588 96	184,313	.....	184,313	737 25	.....
4th ward,	63,350	490,900	1,688 15	78,075	.....	78,075	312 30	.....
Cranesville borough,	18,250	130,643	457 25	24,358	.....	24,358	97 55	.....
Elgin borough,	4,950	58,091	203 32	15,495	.....	15,498	61 98	.....
Edinboro,	135,750	364,628	1,276 20	146,505	.....	146,505	586 02	.....
Elk Creek township,	18,800	485,600	1,699 60	36,875	300	37,175	148 70	.....
East Springfield borough,	9,750	201,397	704 89	67,795	.....	67,795	271 18	.....
Erie—1st ward,	352,450	3,896,206	13,636 72	886,380	3,650	888,930	3,555 92	.....
2nd ward,	542,500	7,146,920	25,014 22	729,845	2,100	731,945	2,927 78	.....
3rd ward,	549,500	9,953,066	34,835 73	2,126,765	.....	2,126,765	8,507 06	.....
4th ward,	395,900	6,742,983	23,600 46	1,967,213	.....	1,967,213	7,868 85	.....
5th ward,	422,000	3,645,783	12,760 24	718,868	.....	718,868	2,875 47	.....
6th ward,	411,400	3,102,546	10,858 91	332,928	900	332,928	1,331 71	.....
Fairview township,	11,650	974,891	3,412 12	40,573	.....	40,573	162 29	.....
Fairview borough,	14,400	204,186	714 65	124,908	.....	124,908	499 63	.....
Franklin township,	2,600	392,846	1,374 96	40,450	300	40,750	163 00	.....
Girard township,	53,000	1,305,240	4,568 34	537,905	.....	537,905	2,151 62	.....
Girard borough,	50,050	525,651	1,839 78	296,925	400	297,325	1,189 30	.....
Greene township,	8,600	691,526	2,420 34	46,213	1,000	47,213	188 85	.....
Greenfield township,	3,850	473,534	1,657 37	55,590	.....	55,590	222 36	.....
Harlon Creek township,	15,900	1,291,586	4,520 55	62,383	.....	62,383	249 53	.....
Le Boeuf township,	3,250	582,427	2,038 53	29,095	.....	29,095	116 38	.....
Mill Village borough,	11,550	99,786	349 25	20,443	.....	20,443	81 77	.....

Digitized by Google

McKean township,	11,950	705,748	2,470 12	144,543	.....	144,543	578 17	.....
Middleboro township,	8,900	72,814	253 10	46,363	.....	46,363	185 45	.....
Mill Creek township,	96,240	3,780,780	13,222 73	281,463	1,050	282,513	1,130 07	.....
North East township,	14,850	1,747,628	6,116 70	139,798	.....	139,798	559 19	.....
North East borough—1st ward,	71,750	618,424	2,164 52	452,808	600	453,408	1,813 63	.....
2nd ward,	44,400	476,662	1,668 32	238,048	.....	238,048	952 19	.....
Platen borough,	6,400	97,066	339 73	20,685	.....	20,685	82 74	.....
Summit township,	5,150	448,028	1,568 10	45,498	150	45,648	182 57	.....
Springfield township,	16,650	832,360	2,913 26	75,078	.....	75,078	300 31	.....
Union township,	10,300	587,511	2,056 29	53,728	.....	53,728	214 91	.....
Union City borough—1st ward,	64,987	466,316	1,632 11	110,140	.....	110,140	440 56	.....
2nd ward,	61,300	395,668	1,384 84	197,870	1,400	199,270	797 08	.....
Venango township,	9,800	660,211	2,310 74	80,233	400	80,633	322 53	.....
Wattsburg borough,	1,400	87,097	304 84	23,190	.....	23,190	92 76	.....
Wayne township,	4,820	514,808	1,801 83	93,378	.....	93,378	373 51	.....
Waterford township,	8,350	841,560	2,945 46	57,510	.....	57,510	230 04	.....
Waterford borough,	32,500	279,234	977 32	254,200	600	254,800	1,019 20	.....
Washington township,	7,100	852,065	2,982 30	54,495	.....	54,495	217 98	.....
Wesleyville borough,	21,855	238,008	833 01	48,250	.....	48,250	193 00	.....
Total,	$3,919,402	$60,263,639	$210,922 76	$11,464,983	12,050	$11,476,983	$45,907 89	.....

Digitized by Google

ERIE COUNTY—Continued.

Names of Assessment Districts.	Value of salaries and emoluments of office, offices, posts of profit, professions, trades and occupations.	Aggregate value of all property taxable for county purposes at the rate of 3½ mills on the dollar.	Aggregate amount of county tax assessed at the rate of 5 mills on the dollar.	Amount of money at interest, including mortgages, judgments, bonds, notes, stocks, etc.	Value of stages, omnibuses, hacks, cabs, etc.	Aggregate value of property taxable for State purposes at 4 mills on the dollar, including money at interest, stages, omnibuses, hacks, cabs, etc.	Aggregate amount of State tax assessed.	Debt of county.
Albion borough,	$88,050	$581,286	$2,064 50	$72,285	.....	$72,285	$289 14	.....
Amity township,	2,800	356,203	1,246 71	40,280	.....	40,280	161 12	.....
Concord township,	2,100	473,654	1,657 79	65,095	200	65,295	261 18	.....
Conneaut township,	17,150	649,440	2,273 04	105,785	.....	105,785	423 14	.....
Corry—1st ward,	65,500	519,828	1,819 40	104,410	.....	104,410	417 64	.....
2nd ward,	47,450	491,560	1,720 46	90,820	.....	90,820	363 28	.....
3rd ward,	93,000	739,708	2,588 96	184,313	.....	184,313	737 25	.....
4th ward,	63,350	490,900	1,683 15	78,075	.....	78,075	312 30	.....
Cranesville borough,	18,250	130,643	457 25	24,358	.....	24,358	97 55	.....
Elgin borough,	4,950	53,091	208 32	15,495	.....	15,498	61 98	.....
Edinboro,	135,750	364,628	1,276 20	146,505	.....	146,505	586 02	.....
Elk Creek township,	18,800	485,600	1,699 60	36,875	300	37,175	148 70	.....
East Springfield borough,	9,750	201,397	704 89	67,795	.....	67,795	271 18	.....
Erie—1st ward,	352,450	3,896,206	13,636 72	886,380	2,650	888,980	3,555 92	.....
2nd ward,	542,500	7,146,920	25,014 22	729,845	2,100	731,945	2,927 78	.....
3rd ward,	549,500	9,953,066	34,835 73	2,126,765	.....	2,126,765	8,507 06	.....
4th ward,	395,900	6,742,968	23,600 46	1,967,213	.....	1,967,213	7,868 85	.....
5th ward,	422,000	3,645,783	12,760 24	718,868	.....	718,868	2,875 47	.....
6th ward,	411,400	3,102,546	10,858 91	332,028	900	332,928	1,331 71	.....
Fairview township,	11,650	974,891	3,412 12	40,573	.....	40,573	162 29	.....
Fairview borough,	14,400	204,136	714 65	124,908	.....	124,908	499 63	.....
Franklin township,	2,600	392,846	1,374 96	40,450	300	40,750	163 00	.....
Girard township,	53,000	1,305,240	4,568 34	537,905	.....	537,905	2,151 62	.....
Girard borough,	50,050	525,651	1,839 78	296,925	400	297,325	1,189 30	.....
Greene township,	8,600	691,526	2,420 34	46,213	1,000	47,213	188 85	.....
Greenfield township,	3,850	473,534	1,657 37	55,590	.....	55,590	222 36	.....
Harlon Creek township,	15,000	1,291,586	4,520 55	62,383	.....	62,383	249 53	.....
Le Boeuf township,	3,250	582,437	2,038 53	29,095	.....	29,095	116 38	.....
Mill Village borough,	11,550	99,786	349 25	20,443	.....	20,443	81 77	.....

Digitized by Google

McKean township,	11,950	705,748	2,470 12	144,543	.....	144,543	578 17	.....
Middleboro township,	8,900	72,314	253 10	46,363	.....	46,363	185 45	.....
Mill Creek township,	96,240	3,780,780	13,232 73	281,468	1,050	282,518	1,130 07	.....
North East township,	14,850	1,747,628	6,116 70	139,798	.....	139,798	559 19	.....
North East borough—1st ward,	71,750	618,434	2,164 52	452,808	600	453,408	1,813 63	.....
2nd ward,	44,400	476,663	1,668 32	238,048	.....	238,048	952 19	.....
Platen borough,	6,400	97,066	339 73	20,685	.....	20,685	82 74	.....
Summit township,	5,150	448,023	1,568 10	45,498	150	45,648	182 57	.....
Springfield township,	16,650	832,360	2,913 26	75,078	.....	75,078	300 31	.....
Union township,	10,300	587,511	2,056 29	53,728	.....	53,728	214 91	.....
Union City borough—1st ward,	64,987	466,316	1,632 11	110,140	.....	110,140	440 56	.....
2nd ward,	61,300	395,668	1,384 84	197,870	1,400	199,270	797 08	.....
Venango township,	9,800	660,211	2,310 74	80,233	400	80,633	322 53	.....
Wattsburg borough,	1,400	87,097	304 84	23,190	.....	23,190	92 76	.....
Wayne township,	4,820	514,808	1,801 83	93,378	.....	93,378	373 51	.....
Waterford township,	8,350	841,560	2,945 46	57,510	.....	57,510	230 04	.....
Waterford borough,	32,500	279,224	977 32	254,200	600	254,800	1,019 20	.....
Washington township,	7,100	852,085	2,982 30	54,495	.....	54,495	217 98	.....
Wesleyville borough,	21,855	238,008	833 01	48,250	.....	48,250	193 00	.....
Total,	$3,919,402	$60,263,639	$210,922 76	$11,464,983	12,050	$11,476,983	$45,907 89	.....

Digitized by Google

FAYETTE COUNTY.

Names of Assessment Districts.	Taxables.	Cleared land.	Timber land.	Value of all real estate.	Value of real estate exempt from taxation.	Value of real estate taxable.	Number and value of horses, mares, geldings and mules over the age of four years.		Number and value of neat cattle over the age of four years.	
							No.	Value.	No.	Value.
Belle Vernon borough,	655	.....	.....	$532,340	$54,000	$478,340	31	$1,710	.....	.....
Brownsville borough,	654	.....	.....	950,200	99,500	850,700	57	3,780	11	$330
Brownsville township,	267	952	.....	413,590	17,000	396,590	52	2,570	19	385
Bullskin township,	1,207	25,650	19,105	764,285	16,000	748,285	528	27,015	453	9,500
Connellsville—1st ward,	516	.....	.....	1,268,276	139,000	1,129,276	59	3,725	2	50
2nd ward,	596	.....	.....	681,730	86,000	595,730	27	1,710	11	315
3rd ward,	1,046	.....	.....	764,050	15,000	749,050	106	9,755	27	675
4th ward,	710	.....	.....	797,355	68,000	729,355	28	1,775	2	40
5th ward,	655	.....	.....	634,150	72,000	562,150	12	755	22	745
6th ward,	478	.....	.....	425,005	78,400	346,605	32	1,625	7	185
7th ward,	560	.....	.....	448,500	8,700	439,800	52	3,465	8	210
Connellsville township,	565	4,109	3,131	715,475	4,500	710,975	111	6,175	169	4,330
Dawson borough,	358	.....	.....	341,975	17,500	324,475	39	2,325	7	210
Dunbar borough,	524	.....	.....	421,665	20,000	401,665	22	1,600	4	100
Dunbar township,	2,396	33,386	1,345	5,835,424	94,100	5,741,324	791	55,455	470	11,635
Everson borough,	401	.....	.....	267,260	43,000	224,260	6	245	35	790
Fairchance borough,	637	.....	.....	427,284	27,800	399,484	97	5,120	47	1,077
Fayette City borough,	563	.....	.....	447,300	39,000	480,300	72	4,725	.....	.....
Franklin township,	630	22,363	737	2,443,807	9,500	2,434,307	481	29,620	358	7,395
Georges township,	1,387	28,945	7,220	5,591,978	53,000	5,538,978	703	40,025	384	7,645
German township,	1,541	18,712	1,300	8,906,689	95,000	8,811,689	895	56,630	549	10,050
Henry Clay township,	424	14,980	12,340	224,025	10,700	213,325	256	9,290	271	3,743
Jefferson township,	769	14,480	880	4,967,915	45,250	4,922,665	332	21,890	250	5,000
Lower Tyrone township,	475	14,280	220	453,780	11,000	442,780	166	11,440	194	4,900
Luzerne township,	999	17,730	730	10,129,619	9,000	1,012,619	537	29,665	301	7,285
Markleysburg borough,	82	.....	.....	25,865	1,700	24,165	21	1,015	20	390
Masontown borough,	323	.....	.....	532,575	90,000	442,575	78	4,320	12	295
Menallen township,	1,218	10,800	975	3,374,103	56,000	3,318,108	660	45,405	408	11,353
Nicholson township,	614	12,155	545	2,646,054	9,500	2,636,554	455	29,251	237	5,870
North Union township,	2,472	13,520	2,280	6,444,499	60,500	6,383,999	747	53,670	456	11,300

Digitized by Google

Ohio Pyle borough,	163	.....	.....	128,000	13,000	115,000	36	1,235	10	170
Perry township,	1,381	11,825	175	2,502,998	67,000	2,435,998	567	30,410	304	6,970
Point Marion borough,	510	.....	.....	354,850	13,000	341,850	46	2,585	11	295
Redstone township,	1,373	12,875	9,940	8,779,117	13,900	8,766,217	744	47,975	239	6,730
Salt Lick township,	424	13,800	9,700	215,298	7,000	208,289	306	8,035	332	4,385
Smithfield borough,	329	450	.....	341,035	48,000	293,035	63	5,050	29	895
South Brownsville—1st ward,	496	.....	.....	635,795	3,000	632,795	54	3,450	2	50
2nd ward,	510	.....	.....	470,980	.....	470,980	25	3,175	11	340
3rd ward,	469	.....	.....	298,055	8,500	289,555	11	500	6	225
South Connellsville borough,	877	.....	.....	497,540	15,000	482,540	23	2,750	38	1,045
South Union township,	1,215	10,610	2,390	3,459,065	19,000	3,440,065	444	28,490	273	6,965
Springfield township,	642	25,300	12,700	271,528	9,000	262,582	380	13,040	373	5,795
Springhill township,	1,025	18,700	10,300	1,666,110	12,000	1,654,110	367	17,465	347	5,260
Stewart township,	371	15,100	7,900	221,020	10,000	211,020	189	8,900	224	3,330
Uniontown—1st ward,	622	.....	.....	2,264,590	25,000	2,239,390	73	7,300	7	240
2nd ward,	934	.....	.....	1,323,900	15,000	1,308,900	34	3,150	6	170
3rd ward,	544	.....	.....	434,675	.....	434,675	17	665	2	40
4th ward,	735	.....	.....	342,200	15,000	327,200	4	75	3	45
5th ward,	555	.....	.....	651,950	40,000	611,950	17	925	7	180
6th ward,	517	.....	.....	965,200	40,000	925,200	68	4,905	4	90
7th ward,	529	.....	.....	965,450	60,000	905,450	48	2,555	17	280
8th ward,	671	.....	.....	688,950	20,000	668,950	24	1,150	10	190
Upper Tyrone township,	757	3,795	205	630,600	15,100	615,500	150	11,280	97	2,875
Vanderbilt borough,	371	.....	.....	183,380	15,000	168,380	27	1,650	17	400
Washington township,	792	16,190	240	1,792,852	6,000	1,786,852	306	19,150	157	3,925
Wharton township,	471	19,700	38,300	426,492	12,200	414,292	347	14,020	387	5,740
Total,	41,000	380,407	142,658	$92,388,403	$1,851,350	$90,537,053	11,813	$705,636	7,697	$162,435

Digitized by Google

FAYETTE COUNTY—Continued.

Names of Assessment Districts.	Value of salaries and emoluments of office, offices, posts of profit, professions, trades and occupations.	Aggregate value of all property taxable for county purposes at the rate of 5 mills on the dollar.	Aggregate amount of county tax assessed at the rate of 5 mills on the dollar.	Amount of money at interest including mortgages, judgments, bonds, notes, stocks, etc.	Value of stages, omnibuses, hacks, cabs, etc.	Aggregate value of property taxable for State purposes at 4 mills on the dollar, including money at interest, stages, omnibuses, hacks, cabs, etc.	Aggregate amount of State tax assessed.	Debt of county.
Belle Vernon borough,	$64,875	$544,925	$2,724 63	$76,572	.....	$76,572	$306 29	.....
Brownsville borough,	65,975	920,785	4,603 92	439,765	500	440,265	1,761 06	.....
Brownsville township,	16,350	415,895	2,079 48	300	.....	300	1 20	.....
Bullskin township,	66,150	850,960	4,254 75	70,307	.....	70,307	281 23	.....
Connellsville—1st ward,	54,975	1,188,026	5,940 13	251,904	500	252,404	1,009 62	.....
2nd ward,	58,075	655,830	3,279 15	56,863	225	57,088	228 35	.....
3rd ward,	104,225	863,705	4,318 52	39,367	2,500	41,867	167 47	.....
4th ward,	82,175	813,345	4,066 92	104,606	.....	104,606	418 42	.....
5th ward,	74,750	638,400	3,192 00	109,444	.....	109,444	437 77	.....
6th ward,	42,850	391,265	1,956 33	20,325	.....	20,325	81 30	.....
7th ward,	46,600	490,075	2,450 37	49,456	.....	49,456	197 83	.....
Connellsville township,	35,275	756,755	3,783 78	18,245	.....	18,245	72 98	.....
Dawson borough,	42,625	369,635	1,848 17	80,566	300	80,866	323 46	.....
Dunbar borough,	50,950	454,315	2,271 57	57,741	200	57,941	231 76	.....
Dunbar township,	208,625	6,017,039	30,085 20	144,832	.....	144,832	579 33	.....
Everson borough	32,675	257,970	1,289 85	12,475	.....	12,475	49 90	.....
Fairchance borough,	48,975	454,656	2,273 28	24,869	680	25,549	102 20	.....
Fayette City borough,	57,825	470,850	2,354 25	21,789	300	22,089	88 36	.....
Franklin township,	45,350	2,516,672	12,583 36	226,313	.....	226,313	905 25	.....
Georges township,	87,125	5,673,773	28,368 86	207,401	.....	207,401	829 61	.....
German township,	135,675	9,014,044	45,070 22	342,751	.....	342,751	1,371 00	.....
Henry Clay township,	17,125	243,483	1,217 41	39,971	.....	39,971	159 88	.....
Jefferson township,	56,475	5,006,020	25,030 15	207,760	.....	207,760	831 04	.....
Lower Tyrone township,	33,075	492,195	2,460 98	192,008	.....	192,008	768 03	.....
Luzerne township,	84,925	10,242,494	51,212 47	162,578	.....	162,578	650 31	.....
Markleysburg borough,	5,725	31,295	156 47	5,471	.....	5,471	21 88	.....
Masontown borough,	38,400	485,590	2,427 95	246,686	850	247,536	990 14	.....
Menallen township,	113,800	3,488,663	17,443 30	324,286	700	324,986	1,299 94	.....
Nicholson township,	43,425	2,715,100	13,575 50	268,578	.....	268,578	1,074 31	.....
North Union township,	204,700	6,653,669	33,268 34	247,372	.....	247,372	989 49	.....

Digitized by Google

Ohio Pyle borough,	17,176	133,580	667 90	220 57	210	22,267	89 07	.....
Perry township,	124,075	2,597,458	12,987 27	428,359	250	428,609	1,714 44	.....
Point Marion borough,	66,125	410,855	2,054 28	73,113	560	73,673	294 69	.....
Redstone township,	147,850	8,968,772	44,843 86	215,778	285	216,063	864 25	.....
Salt Lick township,	18,300	239,018	1,195 09	45,641	.....	45,641	182 56	.....
Smithfield borough,	29,975	328,955	1,644 78	97,526	250	97,776	391 10	.....
South Brownsville—1st ward,	55,500	691,795	3,458 98	123,412	600	124,012	496 05	.....
2nd ward,	55,725	530,220	2,651 10	23,861	.....	23,861	95 45	.....
3rd ward,	36,350	326,630	1,633 15	64,650	.....	64,650	258 60	.....
South Connellsville borough,	63,100	549,435	2,747 18	69,179	.....	69,179	276 72	.....
South Union township,	101,025	3,576,545	17,882 73	207,721	.....	207,721	830 88	.....
Springfield township,	29,850	311,213	1,556 07	27,212	.....	27,212	108 85	.....
Springhill township,	67,650	1,744,435	8,722 42	121,271	.....	121,271	485 06	.....
Stewart township,	14,000	237,250	1,186 25	14,079	.....	14,079	56 32	.....
Uniontown—1st ward,	87,275	2,334,405	11,672 02	1,167,154	385	1,167,539	4,670 16	.....
2nd ward,	101,900	1,414,120	7,070 60	369,161	800	369,961	1,479 84	.....
3rd ward,	55,075	490,455	2,452 28	19,175	.....	19,175	76 70	.....
4th ward,	62,375	389,696	1,948 48	16,508	.....	16,508	66 03	.....
5th ward,	58,325	671,380	3,356 90	438,389	.....	438,389	1,753 56	.....
6th ward,	63,800	993,995	4,969 98	289,219	.....	289,219	1,156 88	.....
7th ward,	62,650	970,935	4,854 67	422,958	1,400	424,358	1,697 44	.....
8th ward,	64,400	734,690	3,673 45	410,513	.....	410,513	1,642 05	.....
Upper Tyrone township,	58,650	688,305	3,441 53	50,547	.....	50,547	202 18	.....
Vanderbilt borough,	35,725	206,155	1,030 78	17,105	.....	17,105	68 42	.....
Washington township,	62,675	1,872,602	9,363 01	28,350	.....	28,350	113 40	.....
Wharton township,	18,825	452,877	2,264 38	110,010	.....	110,010	440 04	.....
Total,	$3,578,125	$94,983,249	$474,916 25	$8,923,549	$11,495	$8,935,044	$35,740 17	$18,000 00

Digitized by Google

FOREST COUNTY.

Names of Assessment Districts.	Taxables.	Cleared land.	Timber land.	Value of all real estate.	Value of real estate exempt from taxation.	Value of real estate taxable.	Number and value of horses, mares, geldings and mules over the age of four years.		Number and value of neat cattle over the age of four years.	
							No.	Value.	No.	Value.
Barnett township,	206	17,877	1,000	$112,575	$2,300	$110,275	146	$4,505	1 39	$1,390
Green township,	164	25,500	941	226,393	9,500	216,893	130	4,250	135	1,350
Harmony township,	237	19,737	.....	216,040	8,500	207,540	153	5,085	89	890
Hickory township,	323	21,550	1,921	198,192	38,000	160,192	117	4,840	109	1,090
Howe township,	214	68,995	5,500	1,204,925	8,000	1,196,925	81	3,475	88	880
Jenks township,	324	52,600	1,624	324,281	39,510	284,771	125	3,095	150	1,500
Kingsley township,	356	34,616	2,071	290,422	4,100	286,322	145	5,200	112	1,120
Tionesta township,	156	26,670	1,000	159,871	3,000	156,871	172	1,825	171	1,710
Tionesta borough,	275	649	.....	235,820	95,100	140,720	60	2,430	34	340
Total,	2,255	268,194	14,057	$2,968,519	$208,010	$2,760,509	1,129	$34,705	1,027	$10,270

Digitized by Google

FOREST COUNTY—Continued.

Names of Assessment Districts.	Value of salaries and emoluments of office, offices, posts of profit, professions, trades and occupations.	Aggregate value of all property taxable for county purposes at the rate of 5 mills on the	Aggregate amount of county tax assessed at the rate of 5 mills on the dollar.	Amount of money at interest including mortgages, judgments, bonds, notes, stocks, etc.	Value of stages, omnibuses, hacks, cabs, etc.	Aggregate value of property taxable for State purposes at 4 mills on the dollar, including money at interest, stages, omnibuses, hacks, cabs, etc.	Aggregate amount of State tax assessed.	Debt of county.
Barnett township,	$4,350	$120,520	$602 60	$17,623	.....	17,623	$70 50	.....
Green township,	4,360	226,853	1,134,27	111,805	.....	111,805	447 22	.....
Harmony township,	7,710	221,225	1,106,13	28,260	50	28,310	113 24	.....
Hickory township,	11,070	177,192	885,96	36,625	205	36,857	147 43	.....
Howe township,	7,890	1,209,170	6,045 85	19,412	.....	19,412	77 65	.....
Jenks township,	11,285	300,651	1,503 26	17,085	468	17,553	70,21	.....
Kingsley township,	12,650	305,292	1,526 46	13,831	200	14,031	56 12	.....
Tionesta township,	1,000	161,406	807 03	31,631	.....	31,631	126 52	.....
Tionesta borough,	9,239	152,729	763 65	80,180	980	81,160	324 64	.....
Total,	$69,554	$2,875,038	$14,375 21	$356,479	1,903	$358,382	$1,433 53	.....

Digitized by Google

FRANKLIN COUNTY.

Names of Assessment Districts.	Taxables.	Cleared land.	Timber land.	Value of all real estate.	Value of real estate exempt from taxation.	Value of real estate taxable.	Number and value of horses, mares, geldings and mules over the age of four years.		Number and value of neat cattle over the age of four years.	
							No.	Value.	No.	Value.
Antrim township,	1,301	38,686	1,206	$2,763,019	$58,700	$2,704,319	1,538	$94,812	1,351	$31,734
Chambersburg—1st ward,	997	80	.....	1,883,541	263,500	1,620,041	96	8,905	11	550
2nd ward,	970	.....	.....	2,225,745	199,300	2,026,445	127	6,620	.....	.....
3rd ward,	1,322	370	.....	1,306,572	100,000	1,206,572	126	6,860	13	390
4th ward,	795	.....	.....	1,349,826	51,500	1,298,326	108	5,947	1	35
5th ward,	365	.....	.....	239,833	5,600	234,233	25	1,270	5	125
Fannett township,	581	17,000	16,217	489,778	17,400	472,378	512	25,255	452	6,884
Greencastle borough,	767	40	.....	1,138,710	114,100	1,024,610	127	8,460	28	715
Greene township,	1,213	23,801	3,350	2,073,273	55,650	2,017,623	1,002	75,105	912	28,307
Guilford township,	1,126	25,803	2,490	2,520,547	50,300	2,470,247	1,290	104,505	1,151	33,845
Hamilton township,	521	16,595	2,581	746,716	9,500	737,216	558	30,885	585	14,165
Letter Kenny township,	648	23,018	10,864	992,953	26,950	966,003	721	41,862	752	19,340
Lurgan township,	397	11,752	4,572	450,110	18,400	431,710	370	17,640	581	7,935
Mercersburg borough,	610	26	.....	686,934	23,500	663,434	134	10,000	31	895
Metal township,	429	10,037	12,281	427,937	15,000	412,937	318	24,210	248	5,905
Montgomery township,	847	28,015	7,910	1,704,495	24,500	1,679,995	1,038	72,020	844	19,868
Peters township,	763	22,026	8,985	1,832,261	44,600	1,787,661	913	89,655	792	22,057
Quincy township,	1,090	13,828	2,184	1,284,688	46,200	1,238,488	755	58,535	699	20,140
Southampton township,	637	15,695	970	1,190,491	20,000	1,170,491	644	37,760	649	18,015
St. Thomas township,	657	21,704	8,703	1,199,808	31,000	1,168,808	715	50,335	636	14,520
Warren township,	173	5,677	13,206	184,299	4,700	179,599	192	7,965	145	2,149
Washington township,	1,561	16,840	2,826	2,660,692	183,000	2,477,692	849	55,445	783	18,231
Waynesboro—1st ward,	795	.....	.....	1,362,904	185,450	1,177,454	57	3,730	3	60
2d ward,	602	.....	.....	878,413	66,880	811,533	74	4,860	.....	.....
3rd ward,	1,102	.....	.....	1,645,360	180,700	1,464,660	142	7,845	.....	.....
Total,	20,269	290,813	98,295	$33,228,905	$1,796,430	$31,442,475	12,431	$850,506	10,672	$265,865

Digitized by Google

FRANKLIN COUNTY—Continued.

Names of Assessment Districts.	Value of salaries and emoluments of office, offices, posts of profit, professions, trades and occupations.	Aggregate value of all property taxable for county purposes at the rate of 2½ mills on the dollar.	Aggregate amount of county tax assessed at the rate of 2½ mills on the dollar.	Amount of money at interest including mortgages, judgments, bonds, notes, stocks, etc.	Value of stages, omnibuses, hacks, cabs, etc.	Aggregate value of property taxable for State purposes at 4 mills on the dollar, including money at interest, stages, omnibuses, hacks, cabs, etc.	Aggregate amount of State tax assessed.	Debt of county.
Antrim township,	22,715	$2,853,580	$7,133,95	$396,810	$4,250	$401,060	1,604 24	.....
Chambersburg—1st ward,	36,120	1,665,616	4,164,04	436,108	50	436,153	1,744 61	.....
2nd ward,	38.115	2,071,180	5,177,95	893,920	240	894,160	3,576 64	.....
3rd ward,	46,090	1,259,912	3,149 78	215,312	250	215,562	862 25	.....
4th ward,	32,120	1,336,428	3,341,07	394,403	.....	394,403	1,577 61	.....
5th ward,	13,900	249,528	623 82	111,437	.....	111,437	445 75	.....
Fannett township,	11,675	516,192	1,290 48	34,405	550	34,955	139 82	.....
Greencastle borough,	27,195	1,061,000	2,652 50	453,813	1,380	455,193	1,820,77	.....
Greene township,	28,545	2,149 580	5,373 95	397,892	.....	397,892	1,591 57	.....
Guilford township,	23,375	2,631,972	6,579 93	627,430	3,900	631,330	2,525 32	.....
Hamilton township,	5,210	787,476	1,968 69	144,408	1,400	145,808	583 23	.....
Letter Kenny township,	9,915	1,037,120	2,592 80	217,702	2,050	219,752	879 01	.....
Lurgan township,	6,975	464,260	1,160 65	83,603	.....	83,603	334 41	.....
Mercersburg borough,	23,275	697,604	1,744 01	601,977	1,510	603,487	2,413 95	.....
Metal township,	10,120	453,172	1,132 93	92,468	1,515	939 83	375 93	.....
Montgomery township,	14,705	1,786,588	4.466 47	145,890	.....	145,890	583 56	.....
Peters township,	21,915	1,921,288	4,803 22	336,130	2,240	338,370	1,353 48	.....
Quincy township,	34,865	1,352,028	3,380 07	154,322	1,160	155,482	621 93	.....
Southampton township,	11,650	1,237,916	3,094 79	113,137	600	113,737	454 95	.....
St. Thomas township,	12,965	1,246,628	3,116 57	165,208	.....	165,208	660 83	.....
Warren township,	2,415	192,128	480 32	39,245	.....	39,245	156 98	.....
Washington township,	45,040	2,596,408	6,491 02	142,600	4,225	146,825	587 30	.....
Waynesboro—1st ward,	31,580	1,212,824	3,032 06	270,920	.....	270,920	1,083 68	.....
	25,855	842,248	2,105 62	140,845	1,025	141,870	567 48	.....
	47,095	1,519,600	3,799 00	113,305	135	113,440	453 76	.....
Total,	$583,430	$33,142,276	$82,855 69	$6,723,285	$26,480	$6,749,765	$26,999 06	$76,000

Digitized by Google

FULTON COUNTY.

Names of Assessment Districts.	Taxables.	Cleared land.	Timber land.	Value of all real estate.	Value of real estate exempt from taxation.	Value of real estate taxable.	Number and value of horses, mares, geldings and mules over the age of four years.		Number and value of neat cattle over the age of four years.	
							No.	Value.	No.	Value.
Ayr township,	449	13,328	14,032	$417,394	.....	$417,394	404	$17,342	444	$8,913
Belfast township,	322	14,497	13,737	115,243	.....	115,243	316	9,597	244	3,943
Bethel township,	289	11,081	10,231	191,901	.....	191,901	256	8,753	230	3,467
Brush Creek township,	201	8,762	23,078	118,663	.....	118,668	182	6,551	171	3,092
Dublin township,	326	7,307	13,949	168,972	.....	168,972	222	6,835	140	2,410
Licking Creek township,	271	13,292	10,278	105,790	.....	105,790	227	6,503	205	3,702
McConnellsburg borough,	254	57	.....	163,785	.....	163,785	57	1,810	5	100
Taylor township,	334	11,677	7,923	205,096	.....	205,096	239	8,210	176	3,455
Thompson township,	263	9,960	9,770	130,110	.....	130,110	263	8,508	212	3,777
Todd township,	220	5,703	13,332	172,693	$5,570	167,123	180	6,007	178	4,157
Union township,	220	8,041	8,804	104,364	.....	104,364	150	4,495	145	2,240
Wells township,	296	4,377	23,500	127,437	.....	127,437	145	5,702	115	2,268
Total,	3,444	108,082	148,634	$2,021,448	$5,570	$2,015,878	2,641	$90,316	2,265	$41,629

Digitized by Google

FULTON COUNTY—Continued

Names of Assessment Districts.	Value of salaries and emoluments of office, offices, posts of profit, professions, trades and occupations.	Aggregate value of all property taxable for county purposes at the rate of 5 mills on the dollar.	Aggregate amount of county tax assessed at the rate of 5 mills on the dollar.	Amount of money at interest including mortgages, judgments, bonds, notes, stocks, etc.	Value of stages, omnibuses, hacks, cabs, etc.	Aggregate value of property taxable for State purposes at 4 mills on the dollar, including money at interest, stages, omnibuses, hacks, cabs, etc.	Aggregate amount of State tax assessed.	Debt of county.
Ayr township,	$10,136	$453,785	$2,277 30	$55,999	.....	$55,999	$224 00	.....
Belfast township,	2,850	131,638	667 74	7,619	.....	7,619	30 47	.....
Bethel township,	4,250	208,371	1,055 47	27,313	.....	27,313	109 28	.....
Brush Creek township,	810	129,116	649 77	22,266	.....	22,266	89 06	.....
Dublin township,	5,790	184,007	921 86	14,457	.....	14,457	57 83	.....
Licking Creek township,	1,850	117,845	599 69	2,911	.....	2,911	11 65	.....
McConnellsburg borough,	12,800	178,495	892 11	101,408	.....	101,408	405 62	.....
Taylor township,	3,550	220,311	1,106 18	4,672	.....	4,672	18 69	.....
Thompson township,	3,730	146,125	741 76	34,114	.....	34,114	136,44	.....
Todd township,	5,327	182,614	918 45	11,862	.....	11,862	47 45	.....
Union township,	3,600	114,699	578 60	8,184	.....	8,184	32 74	.....
Wells township,	4,900	140,410	702 50	6,512	.....	6,512	26 07	.....
Total,	$59,593	$2,207,416	$11,111 43	$297,317	.....	$297,317	$1,189 30	$1,289 48

Digitized by Google

GREENE COUNTY.

Names of Assessment Districts.	Taxables.	Cleared land.	Timber land.	Value of all real estate.	Value of real estate exempt from taxation.	Value of real estate taxable.	Number and value of horses, mares, fieldings and mules over the age of four years.		Number and value of neat cattle over the age of four years.	
							No.	Value.	No.	Value.
Aleppo,	254	17,309	.....	$869,165	$12,000	$857,165	311	$20,305	205	$5,875
Carmichaels borough,	198	32	.....	235,630	15,000	220,630	76	4,655	15	505
Clarksville borough,	103	25	.....	77,600	4,800	72,800	46	3,050	29	975
Center,	515	29,170	.....	1,649,495	40,500	2,608,955	537	32,885	464	10,860
Cumberland,	432	22,068	.....	4,052,715	23,000	4,029,715	380	27,630	338	7,695
Dunkard,	371	18,500	.....	3,008,157	44,727	2,963,430	321	26,010	308	8,541
Franklin,	754	23,070	.....	3,308,115	107,000	3,201,115	552	44,585	517	14,985
Greene,	161	11,611	.....	1,493,795	15,000	1,478,795	182	19,635	168	6,170
Greensboro borough,	146	2	.....	160,370	23,000	137,370	17	1,380	5	145
Gilmore,	197	13,575	.....	902,685	12,500	890,185	280	19,920	225	5,625
Graysville borough,	102	2,612	.....	230,830	3,000	227,830	78	5,765	37	765
Jackson,	236	17,500	.....	1,195,710	17,500	1,178,210	331	21,470	292	7,720
Jefferson,	233	13,162	.....	2,400,495	14,500	2,385,995	266	19,625	207	5,610
Jefferson borough,	129	55	.....	156,225	11,700	144,525	47	4,055	14	390
Morgan,	291	14,739	.....	2,729,085	18,600	2,710,485	290	21,425	231	6,555
Monongahela,	210	10,345	.....	1,819,035	25,000	1,794,035	188	19,025	164	5,165
Morris,	428	21,345	.....	1,938,355	28,000	1,910,355	395	34,950	360	9,000
Mt. Morris borough,	120	17	.....	140,800	10,000	130,800	58	1,890	18	360
Perry,	446	18,598	.....	2,206,125	16,000	2,190,125	232	13,540	280	4,591
Richhill,	562	31,699	.....	2,220,720	57,000	2,163,720	653	48,270	622	15,635
Rices Landing borough,	170	331	.....	184,730	5,500	179,230	36	1,710	11	290
Springhill,	400	18,360	.....	1,125,570	34,500	1,091,070	344	23,220	328	8,311
Wayne,	625	23,390	.....	2,560,470	17,900	2,542,570	381	27,190	410	10,295
Washington,	219	16,400	.....	2,159,480	35,000	2,124,480	241	20,045	217	6,695
Whitely,	276	18,340	.....	2,397,620	20,000	2,377,620	356	28,550	270	7,075
Waynesburg, N. W.,	635	13	.....	1,700,645	290,000	1,416,645	130	10,095	15	355
Waynesburg, S. W.,	821	6	.....	1,705,785	177,000	1,528,785	104	5,785	28	685
Waynesburg, East,	307	19	.....	446,115	19,400	426,715	46	2,620	13	280
Total,	9,491	342,363	.....	$44,075,522	$1,098,127	$42,977,395	6,878	509,285	5,791	$151,153

Digitized by Google

GREENE COUNTY—Continued.

Names of Assessment Districts.	Value of salaries and emoluments of office, officers, posts of profit, professions, trades and occupations.	Aggregate value of all property taxable for county purposes at the rate of 2 mills on the dollar.	Aggregate amount of county tax assessed at the rate of 2 mills on the dollar.	Amount of money at interest including mortgages, judgments, bonds, notes, stocks, etc.	Value of stages, omnibuses, hacks, cabs, etc.	Aggregate value of property taxable for State purposes at 4 mills on the dollar including money at interest, stages, omnibuses, hacks, cabs, etc.	Aggregate amount of State tax assessed.	Debt of county.
Aleppo,	$15,050	$898,395	$1,796 79	$76,177	.....	$76,177	$304 70	.....
Carmichaels borough,	7,900	233,690	467 18	691,140	.....	691,140	2,764 56	.....
Clarksville borough,	3,300	80,125	160 25	26,725	.....	26,725	106 90	.....
Center,	23,265	2,675,965	5,351 93	237,965	.....	237,965	951 86	.....
Cumberland,	22,125	4,087,165	8,174 33	672,097	.....	672,097	2,688 38	.....
Dunkard,	17,500	3,015,481	6,030 96	182,027	.....	182,027	728 10	.....
Franklin,	36,275	3,296,960	6,593 92	254,575	.....	254,575	1,018 30	.....
Greene,	7,500	1,512,100	3,024 20	257,840	.....	257,840	1,031 36	.....
Greensboro borough,	7,010	145,905	291 81	60,505	.....	60,505	242 02	.....
Gilmore,	19,850	935,580	1,871 16	125,107	.....	125,107	500 42	.....
Graysville borough,	3,950	238,310	476 62	32,860	.....	32,860	131 44	.....
Jackson,	13,550	1,220,950	2,441 90	62,327	.....	62,327	249 30	.....
Jefferson,	10,575	2,421,806	4,843 61	385,272	.....	385,272	1,541 08	.....
Jefferson borough,	6,075	155,045	310 09	131,542	.....	131,542	526 16	.....
Morgan,	9,850	2,748,315	5,496 63	79,440	.....	79,440	317 76	.....
Monongahela,	7,100	1,825,325	3,650 65	49,450	.....	49,450	197 80	.....
Morris,	16,650	1,970,955	3,941 91	94,860	.....	94,860	379 44	.....
Mt. Morris borough,	7,250	140,300	280 60	74,545	.....	74,545	298 18	.....
Perry,	13,725	2,221,981	4,443 96	96,897	.....	96,897	387 58	.....
Richhill,	28,600	2,256,225	4,512 45	147,730	.....	147,730	590 92	.....
Rices Landing borough,	7,150	188,380	376 76	53,580	.....	53,580	214 32	.....
Springhill,	17,000	1,139,601	2,279 20	61,722	.....	61,722	246 88	.....
Wayne,	22,400	2,602,455	5,204 91	43,185	.....	43,185	172 74	.....
Washington,	9,950	2,161,170	4,322 34	59,250	.....	59,250	237 00	.....
Whitely,	12,100	2,425,345	4,850 69	110,732	.....	110,732	442 92	.....
Waynesburg, N. W.,	30,100	1,460,195	2,920 39	796,437	.....	796,437	3,185 74	.....
Waynesburg, S. W.,	38,525	1,573,780	3,147 56	359,307	.....	359,307	1,437 22	.....
Waynesburg, East,	14,350	443,965	887 93	385,150	.....	385,150	1,540 60	.....
Total,	$437,635	$44,075,468	$88,150 73	$5,608,444	.....	$5,608,444	$22,433 68	.....

Digitized by Google

HUNTINGDON COUNTY—Continued.

Names of Assessment Districts.	Value of salaries and emoluments of office, offices, posts of profit, professions, trades and occupations.	Aggregate value of all property taxable for county purposes at the rate of 10 mills on the dollar.	Aggregate amount of county tax assessed at the rate of . mills on the dollar.	Amount of money at interest including mortgages, judgments, bonds, notes, stocks, etc.	Value of stages, omnibuses, hacks, cabs, etc.	Aggregate value of property taxable for State purposes at 4 mills on the dollar, including money at interest, stages, omnibuses, hacks, cabs, etc.	Aggregate amount of State tax assessed.	Debt of county
Alexandria,	$9,045	$101,896	$1,018 96	$20,153	.....	$20,153	$80 61	.....
Barree,	4,480	114,786	1,147 86	23,414	.....	23,414	93 66	.....
Brady,	4,390	207,339	2,073 39	30,700	.....	30,700	122 80	.....
Broad Top City,	5,840	52,814	528 14	37,266	.....	37,266	149 06	.....
Carbon,	8,455	119,245	1,192 45	115	.....	115	56	.....
Cass,	3,650	87,762	877 62	23,238	.....	23,238	92 95	.....
Cassville,	3,990	32,255	322 55	32,312	.....	32,312	129 25	.....
Clay,	3,740	107,455	1,074 55	19,133	.....	19,133	76 53	.....
Coalmont,	2,820	20,975	209 75	1,800	.....	1,800	7 20	.....
Cromwell,	5,280	165,662	1,656 62	27,373	.....	27,373	109 49	.....
Dublin,	8,260	140,715	1,407 15	20,137	.....	20,137	80 55	.....
Dudley,	5,775	47,956	479 56	10,701	.....	10,701	42 81	.....
Franklin,	5,570	177,854	1,778 54	50,788	.....	50,788	203 15	.....
Henderson,	12,616	90,496	904 96	8,673	.....	8,673	34 69	.....
Hopewell,	2,220	78,895	788 95	7,700	.....	7,700	30 80	.....
Huntingdon—1st ward,	21,240	354,445	3,544 45	344,640	$250	344,890	1,379 56	.....
2d ward,	36,010	766,045	7,660 45	285,878	.....	285,878	1,143 51	.....
3d ward,	9,260	511,917	5,119 17	88,401	.....	88,401	353 60	.....
4th ward,	35,400	380,540	3,805 40	22,628	.....	22,628	90 51	.....
Jackson,	8,410	151,182	1,511 82	33,909	.....	33,909	135 64	.....
Juniata,	1,270	54,465	544 65	6,293	.....	6,293	25 17	.....
Lincoln,	4,030	110,328	1,103 28	17,019	.....	17,019	68 08	.....
Logan,	4,240	164,572	1,645 72	7,701	.....	7,701	30 80	.....
Mapleton,	13,100	120,970	1,209 70	23,354	.....	23,354	93 42	.....
Marklesburg,	4,090	43,468	434 68	28,316	.....	28,316	113 26	.....
Mill Creek,	5,590	51,462	514 62	25,245	.....	25,245	100 98	.....
Miller,	1,050	69,756	697 55	8,094	.....	8,094	32 38	.....
Morris,	5,630	158,718	1,587 18	8,159	.....	8,159	32 64	.....
Mt. Union—1st ward,	12,035	107,155	1,071 55	18,782	125	18,907	75 63	.....

Digitized by Google

2d ward,	15,600	252,017	2,520 17	6,415	.....	6,415	25 66	.....
3d ward,	22,800	265,160	2,651 60	28,725	280	29,005	116 02	.....
Oneida,	2,580	86,845	868 45	5,375	.....	5,375	21 50	.....
Orbisonia,	13,310	114,608	1,146 08	70,907	280	71,187	284 75	.....
Penn,	6,780	199,280	1,992 80	49,091	.....	49,091	196 36	.....
Petersburg,	12,390	135,855	1,358 55	15,908	.....	15,908	63 63	.....
Porter,	10,300	372,371	3,723 71	22,443	.....	22,443	89 77	.....
Rockhill,	9,055	59,669	596 69	7,740	.....	7,740	30 96	.....
Saltillo,	7,700	54,240	542 40	32,449	.....	32,449	129 80	.....
Shade Gap,	2,150	15,395	153 95	9,390	.....	9,390	37 56	.....
Shirley,	11,845	315,444	3,154 44	9,960	.....	9,960	39 84	.....
Shirleysburg,	4,490	42,940	429 40	6,005	.....	6,005	24 02	.....
Smithfield,	12,030	141,928	1,419 28	7,715	.....	7,715	30 86	.....
Springfield,	3,660	71,019	710 19	14,270	.....	14,270	57 08	.....
Spruce Creek,	8,164	186,070	1,860 70	9,700	.....	9,700	38 80	.....
Three Springs,	5,850	48,149	481 49	16,330	85	16,415	65 66	.....
Tell,	6,960	107,532	1,075 32	18,848	.....	18,848	75 39	.....
Todd,	8,280	171,212	1,712 12	25,528	.....	25,528	102 11	.....
Union,	8,100	120,035	1,200 35	24,475	.....	24,475	97 80	.....
Walker,	5,010	151,482	1,514 82	2,948	.....	2,948	11 79	.....
Warriors Mark,	18,240	402,257	4,022 57	161,242	.....	161,242	644 97	.....
West,	4,625	151,973	1,519 73	7,437	.....	7,437	29 75	.....
Wood,	23,920	157,263	1,572 63	7,470	.....	7,470	29 98	.....
Total,	$471,325	$8,213,871	$82,138 71	$1,792,293	$1,020	$1,793,313	$7,173 25	$75,000 00

Digitized by Google

INDIANA COUNTY.

Names of Assessment Districts.	Taxables.	Cleared land.	Timber land.	Value of all real estate.	Value of real estate exempt from taxation.	Value of real estate taxable.	Number and value of horses, mares, geldings and mules over the age of four years.		Number and value of neat cattle over the age of four years.	
							No.	Value.	No.	Value.
Armagh borough,	51	.....	.....	$13,300	$800	$12,530	16	$580	18	$240
Armstrong township,	412	20,005	2,494	406,794	6,300	399,494	360	16,485	344	5,821
Banks township,	557	14,296	5,415	235,073	13,300	221,773	236	7,985	219	2,404
Blacklick township,	340	15,213	2,291	411,916	9,700	402,216	324	9,862	359	4,232
Blairsville—1st ward,	416	.....	.....	277,432	88,400	189,032	33	935	5	95
2d ward,	514	.....	.....	218,208	70,300	247,908	34	1,140	20	285
3d ward,	619	.....	.....	496,555	61,500	435,055	60	1,450	7	130
Brushvalley township,	341	18,050	6,748	417,408	1,625	416,783	327	13,054	341	5,276
Buffington township,	429	7,789	9,487	351,352	10,700	340,652	195	5,730	195	1,950
Burrell township,	740	11,513	3,747	625,717	7,000	618,717	249	6,960	271	3,816
Canoe township,	1,183	10,712	6,919	366,398	16,150	350,248	256	11,134	276	3,690
Center township,	1,144	24,331	1,667	1,169,377	165,250	1,004,127	372	19,930	468	6,805
Cherryhill township,	650	22,283	7,553	628,470	16,200	612,270	450	16,593	407	5,295
Cherrytree borough,	165	.....	.....	91,125	4,250	86,875	33	895	11	270
Clymer borough,	669	.....	.....	203,235	12,200	191,035	53	2,250	67	1,340
Conemaugh township,	1,160	18,977	1,390	743,797	32,000	711,797	403	17,595	379	9,383
Creekside township,	213	.....	.....	73,381	4,950	68,431	51	1,980	13	166
Glen Campbell borough,	315	.....	.....	92,123	6,725	85,398	90	3,335	59	1,480
Grant township,	415	13,550	2,687	250,327	21,200	229,127	238	11,500	210	3,423
Green township,	1,537	24,795	7,823	751,963	62,675	689,293	530	19,350	597	6,942
Homer City borough,	404	.....	.....	325,993	99,745	226,248	50	1,778	21	409
Indiana—1st ward,	510	.....	.....	709,060	259,000	450,060	66	2,390	8	120
2d ward,	485	.....	.....	581,940	106,700	475,240	72	2,145	8	120
3d ward,	842	.....	.....	896,927	271,000	625,927	76	3,480	17	220
4th ward,	409	.....	.....	591,143	174,000	417,143	37	2,275	7	110
Jacksonville borough,	60	.....	.....	30,485	6,200	24,285	17	1,215	7	170
Mahoning, East, township,	326	17,371	1,398	278,362	5,550	273,082	350	12,175	265	3,985
Mahoning, West, township,	344	12,264	5,864	217,881	3,850	214,031	228	10,340	335	4,047
Mahoning, North, township,	377	13,727	3,993	230,526	1,900	228,626	299	9,183	301	3,489
Mahoning, South, township,	467	16,497	779	331,930	7,300	324,630	281	9,360	312	4,117

Digitized by Google

Marion Center borough,	152	.....	.....	64,452	6,900	57,552	46	2,236	22	326
Mechanicsburg borough,	58	.....	.....	24,334	3,300	21,034	23	1,005	18	264
Montgomery township,	897	13,960	5,031	395,414	32,000	363,414	354	19,100	349	5,218
Pine township,	875	14,826	4,122	369,010	14,160	354,850	254	6,075	244	3,592
Plumville borough,	164	.....	.....	64,651	5,200	59,451	61	1,975	9	121
Rayne township,	854	26,022	3,120	710,972	22,100	688,872	521	22,231	479	6,587
Saltsburg borough,	441	.....	.....	332,885	56,000	276,885	77	3,340	4	80
Shelocta borough,	60	.....	.....	22,208	500	21,708	23	710	11	220
Smicksburg borough,	104	.....	.....	39,303	5,500	33,880	28	1,475	21	515
Washington township,	460	22,548	183	376,867	2,400	374,467	305	14,255	380	4,545
Wheatfield, East, township,	469	12,094	5,487	303,963	6,290	297,663	238	10,445	327	7,937
Wheatfield, West, township,	551	11,426	8,170	343,932	27,300	316,632	252	8,923	327	4,638
White township,	900	24,452	2,295	943,138	181,000	762,138	411	23,228	501	7,989
Young township,	712	20,188	1,481	704,026	28,500	675,526	332	14,430	292	5,740
Total,	22,791	406,833	100,139	$16,813,725	$1,937,620	$14,876,105	8,710	$352,505	8,531	$127,602

Digitized by Google

INDIANA COUNTY--Continued.

Names of Assessment Districts.	Value of salaries and emoluments of office, offices, posts of profit, professions, trades and occupations.	Aggregate value of all property taxable for county purposes at the rate of 6 mills on the dollar.	Aggregate amount of county tax assessed at the rate of 6 mills on the dollar.	Amount of money at interest including mortgages, judgments, bonds, notes, stocks, etc.	Value of stages, omnibuses, hacks, cabs, etc.	Aggregate value of property taxable for State purposes at 4 mills on the dollar, including money at interest, stages, omnibuses, hacks, cabs, etc.	Aggregate amount of State tax assessed.	Debt of county
Armagh borough	$1,320	$14,650	$87 90	$9,248	.....	$9,248	$36 99	.....
Armstrong township,	3,755	425,555	2,553 33	127,117	.....	127,117	508 47	.....
Banks township,	21,685	253,847	1,523 08	10,908	.....	10,908	43 63	.....
Blacklick township,	2,225	418,535	2,511 21	113,287	.....	113,287	453 15	.....
Blairsville—1st ward,	15,660	205,722	1,234 33	61,318	.....	61,318	245 27	.....
2d ward,	25,995	275,328	1,651 97	74,835	$200	74,835	299 34	.....
3d ward,	30,320	466,955	2,801 73	113,080	265	113,345	453 38	.....
Brushvalley township,	2,850	437,963	2,627 78	57,970	.....	57,970	231 88	.....
Buffington township,	17,355	365,687	2,194 12	16,960	.....	16,960	67 84	.....
Burrell township,	24,040	653,533	3,921 20	71,562	.....	71,562	286 25	.....
Canoe township,	82,005	447,077	2,682 46	73,570	240	73,810	295 24	.....
Center township,	63,495	1,094,357	6,566 14	79,613	.....	79,613	318 45	.....
Cherryhill township,	17,665	651,823	3,910 94	111,695	500	112,195	448 78	.....
Cherrytree borough,	3,095	96,135	576 81	38,752	410	39,162	156 65	.....
Clymer borough,	45,600	240,225	1,441 35	10,413	.....	10,413	41 65	.....
Conemaugh township,	74,550	813,325	4,879 95	54,400	200	54,600	218 40	.....
Creekside township,	11,360	81,937	491 62	44,292	505	44,797	179 19	.....
Glen Campbell borough,	21,875	112,088	672 53	59,863	735	60,598	242 39	.....
Grant township,	9,525	253,575	1,521 45	60,630	.....	60,630	242 52	.....
Green township,	81,830	797,415	4,784 49	154,361	316	154,677	618 71	.....
Homer City borough,	17,825	246,260	1,477 56	59,700	105	59,805	239 22	.....
Indiana—1st ward,	21,635	474,205	2,845 23	239,075	1,200	240,275	961 10	.....
2d ward,	19,570	497,075	2,982 45	166,673	1,200	167,873	671 49	.....
3d ward,	34,495	664,122	3,984 73	260,485	.....	260,485	1,041 94	.....
4th ward,	16,010	435,538	2,613 23	118,617	.....	118,617	474 47	.....
Jacksonville borough,	1,400	27,070	162 42	40,805	.....	40,805	163 22	.....

Digitized by Google

Mahoning, East, township,	2,990	292,232	1,753 39	42,655	.....	42,655	170 62	.....
Mahoning, West, township,	4,665	233,083	1,398 50	37,675	.....	37,675	150 70	.....
Mahoning, North, township,	5,140	246,397	1,478 38	34,975	.....	34,975	139 90	.....
Mahoning, South, township,	9,425	347,532	2,085 19	72,723	.....	72,723	290 89	.....
Marion Center borough,	6,410	66,523	399 14	80,915	225	81,140	324 56	.....
Mechanicsburg borough,	1,455	23,758	142 55	6,205	.....	6,205	24 82	.....
Montgomery township,	49,030	436,762	2,620 57	64,607	160	64,767	259 07	.....
Pine township,	52,245	416,762	2,500 57	56,883	150	57,033	228 13	.....
Plumville borough,	6,525	68,072	408 43	20,950	270	21,220	84 88	.....
Rayne township,	31,540	749,230	4,495 38	124,952	.....	124,952	499 81	.....
Saltsburg borough,	19,410	299,715	1,798 29	50,750	2,545	53,295	213 18	.....
Shelocta borough,	1,500	24,138	144 83	30,313	.....	30,313	121 25	.....
Smicksburg borough,	2,015	37,885	221 31	17,657	.....	17,657	70 63	.....
Washington township,	4,830	398,097	2,388 58	92,425	.....	92,425	369 70	.....
Wheatfield, East, township,	14,595	330,640	1,983 84	19,702	.....	19,702	78 81	.....
Wheatfield, West, township,	11,190	341,383	2,048 30	66,248	.....	66,248	264 99	.....
White township,	19,570	812,920	4,877 52	103,285	.....	103,285	413 14	.....
Young township,	34,295	729,991	4,379 95	115,197	200	115,397	461 59	.....
Total,	$948,910	$16,305,122	$97,830 73	$3,267,146	$9,426	$3,276,572	$13,106 29	$160,300 00

Digitized by Google

JEFFERSON COUNTY.

Names of Assessment Districts.	Taxables.	Cleared land.	Timber land.	Value of all real estate.	Value of real estate exempt from taxation.	Value of real estate taxable.	Number and value of horses, mares, geldings and mules over the age of four years.		Number and value of neat cattle over the age of four years.	
							No.	Value.	No.	Value.
Barnett,	130	3,009	5,722	$40,384	$3,500	$36,884	47	$2,395	41	$598
Beaver,	608	11,468	1,000	264,221	14,500	249,721	251	10,405	354	4,268
Bell,	558	13,074	2,512	361,788	16,500	345,288	201	9,602	195	3,281
Big Run,	354	342	.....	299,972	80,000	219,972	57	3,410	27	425
Brockwayville,	572	731	.....	367,365	23,000	344,365	63	3,687	34	510
Brookville,	1,270	784	.....	1,608,833	250,000	1,358,833	150	7,510	50	950
Clover,	287	7,443	1,787	178,105	4,500	173,605	163	6,406	149	2,379
Corsica,	125	245	.....	72,905	13,000	59,905	32	1,395	15	229
Eldred,	458	12,778	15,096	289,553	18,000	271,553	216	14,110	248	3,786
Fallscreek,	489	479	.....	298,412	56,800	241,612	37	2,315	22	318
Gaskill,	288	5,904	8,788	213,865	5,000	208,865	150	8,420	143	2,272
Heath,	127	7,024	10,244	131,134	4,600	126,534	50	2,625	51	683
Henderson,	435	12,030	5,347	337,908	4,500	333,408	234	13,819	238	4,019
Knox,	747	7,150	11,222	361,986	7,000	354,896	272	14,439	252	4,174
McCalmont,	2,012	14,688	7,344	551,512	49,000	502,512	242	13,010	332	6,414
Oliver,	376	10,600	9,016	281,929	13,000	268,925	252	14,385	309	4,359
Perry,	593	15,956	3,001	385,187	11,000	374,187	285	13,060	250	3,772
Pinecreek,	498	6,022	12,509	240,482	7,500	232,982	149	6,236	173	2,819
Polk,	133	6,018	13,774	123,660	1,600	122,060	139	6,710	132	1,847
Porter,	194	6,905	3,336	112,626	2,200	110,426	154	7,945	173	2,604
Punxsutawney—1st ward,	575	.....	.....	787,635	83,000	704,635	90	4,355	11	195
2d ward,	488	.....	.....	311,375	12,000	299,375	41	1,180	20	475
3d ward,	507	2,600	.....	370,535	59,000	311,535	24	1,885	27	626
4th ward,	591	.....	.....	723,365	90,000	633,365	80	4,935	36	678
5th ward,	387	.....	.....	202,787	2,000	200,787	21	561	15	259
6th ward,	487	.....	.....	262,543	45,000	217,543	25	1,040	29	397
Reynoldsville,	1,151	357	.....	995,844	172,000	823,844	97	5,515	36	546
Ringgold,	284	9,735	2,304	215,260	9,000	206,260	214	13,996	294	5,230
Rose,	549	9,485	2,045	292,890	16,300	276,590	230	10,240	266	3,986
Snyder,	540	15,425	21,841	391,818	28,500	363,318	308	15,398	389	5,324

Digitized by Google

Summerhill,	224	402	.....	88,515	6,000	82,515	50	1,640	23	348
Sykesville,	512	539	921	256,537	43,400	213,137	28	2,800	70	1,109
Union,	209	8,200	2,236	161,160	4,100	157,060	165	7,922	163	2,447
Warsaw,	328	13,675	15,619	300,113	2,100	298,013	270	11,560	311	4,625
Washington,	842	22,052	13,202	472,277	17,450	454,827	358	12,845	511	8,068
W. Reynoldsville,	294	120	.....	165,000	12,000	153,000	13	660	19	270
Winslow,	1,676	22,946	10,378	712,454	43,325	669,129	454	25,145	398	6,982
Worthville,	53	337	.....	31,412	2,000	29,412	23	1,260	20	306
Young,	1,334	12,779	476	438,193	19,100	419,093	213	10,550	208	3,452
Total,	21,196	261,752	179,711	$13,701,450	$1,251,475	$12,449,975	5,848	$294,969	5,943	$95,030

Names of Assessment Districts.	Value of salaries and emoluments of office, offices, posts of profit, professions, trades and occupations.	Aggregate value of all property taxable for county purposes at the rate of 8 mills on the dollar.	Aggregate amount of county tax assessed at the rate of 8 mills on the dollar.	Amount of money at interest including mortgages, judgments, bonds, notes, stocks, etc.	Value of stages, omnibuses, hacks, cabs, etc.	Aggregate value of property taxable for State purposes at 4 mills on the dollar, including money at interest, stages, omnibuses, hacks, cabs, etc.	Aggregate amount of State tax assessed.	Debt of county
Barnett,	$2,845	$42,722	$341 78	$8,195	.....	$8,195	$32 78	$60,000 00
Beaver,	30,835	295,229	2,361 83	78,170	.....	78,170	312 68	.....
Bell,	61,125	374,296	2,994 36	87,180	.....	87,180	348 72	.....
Big Run,	19,710	243,517	1,948 13	433,290	.....	433,290	1,733 16	.....
Brockwayville,	29,780	378,342	3,026 74	81,700	.....	81,700	326 80	.....
Brookville,	67,297	1,434,590	11,476 72	696,005	.....	696,005	2,784 02	.....
Clover,	6,175	188,565	1,508 52	38,695	.....	38,695	154 78	.....
Corsica,	6,250	67,779	542 23	48,752	.....	48,752	195 01	.....
Eldred,	12,110	361,559	2,412 47	59,315	.....	59,315	237 26	.....
Fallscreek,	23,020	267,265	2,138 12	65,407	.....	65,407	261 63	.....
Gaskill,	9,915	227,472	1,835 78	32,885	.....	32,885	131 54	.....
Heath,	2,300	132,142	1,057 14	2,555	.....	2,555	10 22	.....
Henderson,	18,325	345,571	2,916 57	84,837	.....	84,837	339 35	.....
Knox,	27,400	400,909	3,207 27	46,955	.....	46,955	187 82	.....
McCalmont,	100,625	622,561	4,980 49	59,195	.....	59,195	236 78	.....
Oliver,	7,605	295,278	2,362 22	23,332	.....	23,332	93 33	.....

Digitized by Google

JEFFERSON COUNTY—Continued.

Names of Assessment Districts.	Value of salaries and emoluments of office, offices, posts of profit, professions, trades and occupations.	Aggregate value of all property taxable for county purposes at the rate of 8 mills on the dollar.	Aggregate amount of county tax assessed at the rate of 8 mills on the dollar.	Amount of money at interest including mortgages, judgments, bonds, notes, stocks, etc.	Value of stages, omnibuses, hacks, cabs, etc.	Aggregate value of property taxable for State purposes at 4 mills on the dollar, including money at interest, stages, omnibuses, hacks, cabs, etc.	Aggregate amount of State tax assessed.	Debt of county
Perry,	20,105	411,124	3,288 99	57,850	.....	57,850	231 40	.....
Pinecreek,	8,745	250,787	2,006 25	37,155	.....	37,155	148 62	.....
Polk,	2,645	133,262	1,066 09	24,972	.....	24,972	99 89	.....
Porter,	2,885	123,860	990 88	5,322	.....	5,322	21 29	.....
Punxsutawney—1st ward,	36,630	745,815	5,966 52	151,782	.....	151,782	607 13	.....
2d ward,	28,420	329,450	2,635 60	80,262	.....	80,262	321 05	.....
3d ward,	29,746	343,392	2,747 14	105,055	.....	105,055	420 22	.....
4th ward,	36,515	675,493	5,403 94	225,440	.....	255,440	1,021 76	.....
5th ward,	16,840	218,447	1,747 58	8,975	.....	8,975	35 90	.....
6th ward,	24,530	243,510	1,948 06	102,485	.....	102,485	409 94	.....
Reynoldsville,	63,995	898,900	7,151 20	124,900	.....	124,900	499 60	.....
Ringgold,	7,638	233,123	1,864 98	50,707	.....	50,707	202 83	.....
Rose,	15,620	306,436	2,451 49	87,525	.....	87,525	350 10	.....
Snyder,	19,705	403,745	3,229 96	49,507	.....	49,507	198 03	.....
Summerhill,	12,030	96,533	772 26	75,205	.....	75,205	300 82	.....
Sykesville,	31,435	248,481	1,987 85	32,067	.....	32,067	128 27	.....
Union,	3,080	170,509	1,364 07	50,600	.....	50,600	202 40	.....
Warsaw,	4,790	318,988	2,551 90	49,697	.....	49,697	198 79	.....
Washington,	26,130	501,870	4,014 96	99,952	.....	99,952	399 81	.....
W. Reynoldsville,	15,460	169,390	1,355 12	34,820	.....	34,820	139 28	.....
Winslow,	66,265	767,521	6,140 17	69,352	.....	69,352	277 41	.....
Worthville,	1,790	32,768	262 14	16,990	.....	16,990	67 96	.....
Young,	76,410	509,505	4,076 04	42,762	.....	42,762	171 05	.....
Total,	$926,726	$13,766,700	$110,133 58	$3,459,850	.....	$3,459,850	$13,839 43	$60,000 00

Digitized by Google

JUNIATA COUNTY.

Names of Assessment Districts.	Taxables.	Cleared land.	Timber land.	Value of all real estate.	Value of real estate exempt from taxation.	Value of real estate taxable.	Number and value of farms, farm buildings and mills over the age of four years.		Number and value of farms, farm buildings and mills under the age of four years.	
							No.	Value.	No.	Value.
Beale township,	257	10,217	3,481	$231,405	$19,400	$219,005	248	$6,647	266	$4,750
Delaware township,	301	12,673	3,175	288,400	15,200	273,200	278	10,565	291	4,805
Fayette township,	552	13,310	8,771	543,364	23,300	520,064	480	16,570	408	5,904
Fermanagh township,	271	7,508	9,508	350,381	5,100	345,281	293	9,335	258	3,900
Greenwood township,	201	8,759	1,914	86,238	3,000	83,238	147	3,990	106	1,332
Lack township,	413	16,575	15,354	142,203	9,200	133,003	260	6,120	253	3,406
Mifflin borough,	235	54	.....	241,355	8,500	232,855	42	1,830	1	20
Mifflintown borough,	171	36	.....	333,498	7,800	325,698	69	3,375	3	60
Milford township,	380	13,333	6,344	395,915	12,300	383,615	241	8,570	266	3,985
Monroe township,	388	10,679	1,462	222,774	16,700	206,074	295	7,535	210	3,160
Port Royal borough,	227	63	.....	131,745	27,500	104,245	27	1,160	9	230
Spruce Hill township,	283	8,871	3,010	280,054	9,050	271,004	271	8,955	280	4,670
Susquehanna township,	183	8,760	944	134,536	2,450	132,086	174	5,865	111	1,670
Thompsontown borough,	140	31	.....	65,795	3,475	62,320	35	1,300	4	80
Turbett township,	228	4,828	4,102	237,124	5,850	231,274	178	5,565	188	2,820
Tuscarora township,	440	15,674	8,039	219,324	6,650	212,674	317	8,895	300	5,850
Walker township,	501	14,048	3,110	630,544	24,500	606,044	418	10,486	473	6,701
Total,	5,596	145,470	69,592	$4,534,745	$192,975	$4,341,770	3,777	$115,308	3,516	$57,947

Digitized by Google

JUNIATA COUNTY—Continued.

Names of Assessment Districts.	Value of salaries and emoluments of office, offices, posts of profit, professions, trades and occupations.	Aggregate value of all property taxable for county purposes at the rate of 5 mills on the dollar.	Aggregate amount of county tax assessed at the rate of 5 mills on the dollar.	Amount of money at interest including mortgages, judgments, bonds, notes, stocks, etc.	Value of stages, omnibuses, hacks, cabs, etc.	Aggregate value of property taxable for State purposes at 4 mills on the dollar, including money at interest, stages, omnibuses, hacks, cabs, etc.	Aggregate amount of State tax assessed.	Debt of county
Beale township,	$3,665	$234,067	$1,170 93	$13,273	.....	$13,273	$53 09	.....
Delaware township,	4,440	292,570	1,464 01	51,520	.....	51,520	206 07	.....
Fayette township,	9,280	551,618	2,759 54	133,473	.....	133,473	533 90	.....
Fermanagh township,	5,040	363,556	1,819 02	71,811	$400	72,211	288 75	.....
Greenwood township,	2,125	90,685	453 92	6,570	.....	6,570	26 28	.....
Lack township,	4,360	146,979	736 06	14,455	.....	14,455	57 82	.....
Mifflin borough,	11,995	246,700	1,233 59	78,849	.....	78,849	315 40	.....
Mifflintown borough,	15,450	344,583	1,723 76	140,136	1,100	141,236	564 93	.....
Milford township,	6,240	402,410	2,013 11	19,817	.....	19,817	79 26	.....
Monroe township,	6,765	223,534	1,118 74	59,005	.....	59,005	236 02	.....
Port Royal borough,	6,010	111,645	558 71	25,914	.....	25,914	103 66	.....
Spruce Hill township,	3,880	287,809	1,439 88	46,954	.....	46,954	187 81	.....
Susquehanna township,	2,035	141,656	708 74	42,075	.....	42,075	168 30	.....
Thompsontown borough,	3,970	67,670	338 40	55,000	50	55,050	220 20	.....
Turbett township,	4,030	243,689	1,219 11	17,267	.....	17,267	69 07	.....
Tuscarora township,	7,215	234,113	1,171 64	70,337	.....	70,337	281 36	.....
Walker township,	7,870	631 161	3,159 08	62,858	.....	62,858	251 42	.....
Total,	$104,370	$4,614,445	$23,088 24	$909,314	$1,550	$910,864	$3,643 34	$23,148 80

Digitized by Google

LACKAWANNA COUNTY.

Names of Assessment Districts.	Taxables.	Cleared land.	Timber land.	Value of all real estate.	Value of real estate exempt from taxation.	Value of real estate taxable.	Number and value of horses, mares, geldings and mules over the age of four years.		Number and value of neat cattle over the age of four years.	
							No.	Value.	No.	Value.
Archbald borough,	1,849	9,226	.....	$6,073,154	$129,343	$5,943,811	280	$22,885	48	$1,420
Benton township,	473	13,770	75	682,552	28,460	654,092	291	21,760	463	13,870
Blakely borough,	2,145	1,990	.....	3,831,147	111,580	3,719,567	190	15,995	30	850
Carbondale city,	6,720	1,050	.....	11,677,828	316,210	11,361,618	382	30,720	20	600
Carbondale township,	637	7,545	.....	1,456,959	69,438	1,387,521	80	5,440	38	1,100
Clifton township,	115	11,122	.....	111,439	400	111,039	40	2,725	45	1,200
Covington township,	841	10,742	.....	284,967	11,862	273,105	131	10,070	232	6,920
Clarks Summit borough,	3,146	310	.....	828,658	17,840	810,818	72	5,935	11	330
Dalton borough,	409	1,820	.....	616,569	54,690	561,879	75	6,120	70	2,130
Dickson City borough,	2,138	2,427	.....	7,551,221	214,500	7,336,721	302	24,040	46	920
Dunmore borough,	7,145	3,820	.....	12,998,409	263,920	12,734,489	311	26,065	26	780
Elmhurst borough,	306	780	.....	227,695	21,600	206,095	24	2,385	39	2,330
Fell township,	1,411	8,136	.....	4,989,874	67,180	4,992,694	272	13,290	129	3,890
Glenburn borough,	174	2,687	.....	281,244	24,235	257,009	71	4,085	82	2,460
Gouldsboro borough,	47	531	.....	498,975	4,900	494,075	13	840	17	480
Greenfield township,	296	12,629	.....	39,727	6,500	33,227	293	22,690	234	7,160
Jefferson township,	849	21,617	.....	392 903	3,450	389,453	172	13,260	205	6,290
Jermyn borough,	1,195	264	.....	1,621,888	98,750	1,523,138	136	11,055	32	955
Lackawanna township,	1,040	3,140	.....	841,969	17,200	824,769	19	1,480	30	900
La Plume borough,	128	1,430	.....	293,790	108,000	185,790	37	2,580	87	2,646
Lehigh township,	91	3,648	8,940	111,879	16,125	95,664	26	2,125	41	1,265
Madison township,	286	9,880	.....	306,305	.....	306,305	173	13,610	281	9,020
Mayfield borough,	1,112	1,486	.....	1,352,181	58,490	1,293,691	56	4,330	72	2,460
Moosic borough,	2,416	4,760	.....	2,891,428	26,980	2,864,448	219	17,920	28	820
Moscow borough,	319	1,635	.....	270,115	18,220	251,895	57	5,300	64	2,020
Newton township,	361	12,696	.....	466,075	7,800	458,275	261	18,870	570	17,620
North Abington township,	134	5,910	.....	318,517	5,800	312,717	142	10,085	315	9,420
Old Forge borough,	3,684	3,212	.....	5,502,296	43,000	5,459,296	288	21,430	68	1,940
Olyphant borough,	2,858	4,438	.....	9,283,416	293,870	8,989,546	319	23,620	26	780
Ransom township,	394	3,341	2,401	711,851	13,200	698,651	136	10,745	177	6,020

Digitized by Google

LACKAWANNA COUNTY—Continued.

Names of Assessment Districts.	Taxables.	Cleared land.	Timber land.	Value of all real estate.	Value of real estate exempt from taxation.	Value of real estate taxable.	Number and value of horses, mares, geldings and mules over the age of four years.		Number and value of neat cattle over the age of four years.	
							No.	Value.	No.	Value.
Roaring Brook township,	184	13,946	.....	175,441	900	174,541	65	4,565	60	1,860
Scott township,	463	16,430	.....	929,226	67,500	861,726	498	41,145	605	17,850
Scranton city,	53,914	7,642	.....	20,911,300	1,429,619	19,481,681	2,741	200,915	53	1,590
South Abington township,	619	6,248	.....	746,699	26,500	720,199	213	16,565	374	11,580
Spring Brook township,	286	17,360	.....	244,876	4,650	240,226	127	10,100	133	4,060
Taylor borough,	3,281	2,419	.....	11,462,125	76,318	11,385,807	471	38,330	60	2,360
Throop borough,	2,282	2,604	.....	8,187,263	41,900	8,145,363	157	12,430	19	580
Vandling,	417	812	.....	1,170,159	18,700	1,151,459	131	10,400	15	450
Waverly borough,	311	3,119	.....	481,235	35,300	445,935	126	9,530	163	4,860
West Abington township,	89	3,872	.....	153,855	2,800	151,055	101	6,280	171	5,280
Winton borough,	1,872	2,623	.....	2,953,160	12,500	2,990,660	266	20,750	18	540
Total,	105,937	248,117	11,416	$123,930,370	$3,770,320	$120,160,050	9,763	$742,465	5,197	$159,600

Digitized by Google

LACKAWANNA COUNTY—Continued.

Names of Assessment Districts.	Value of salaries and emoluments of office, offices, posts of profit, professions, trades and occupations.	Aggregate value of all property taxable for county purposes at the rate of .00232 mills on the dollar.	Aggregate amount of county tax assessed at the rate of .00232 mills on the dollar.	Amount of money at interest including mortgages, judgments, bonds, notes, stocks, etc.	Value of stages, omnibuses, hacks, cabs, etc.	Aggregate value of property taxable for State purposes at 4 mills on the dollar, including money at interest, stages, omnibuses, hacks, cabs, etc.	Aggregate amount of State tax assessed.	Debt of county.
Archbald borough,	$202,605	$6,170,721	$14,316 07	$43,724	.....	$43,724	$174 90	.....
Benton township,	110	704,862	1,635 28	39,131	.....	39,131	156 52	.....
Blakely borough,	228,105	3,964,517	9,197 68	186,229	$900	187,129	748 52	.....
Carbondale city,	707,545	12,100,483	28,073 12	1,023,103	.....	1,023,103	4,092 41	.....
Carbondale township,	73,710	1,467,771	3,405 23	2,226	.....	2,226	8 90	.....
Clifton township	3,870	118,834	275 69	.....	.....	.....	.....	.....
Covington township,	8,520	298,615	692 79	19,411	.....	19,411	77 64	.....
Clarks Summit borough,	68,400	885,483	2,054 32	63,409	.....	63,409	253 64	.....
Dalton borough,	38,960	609,089	1,413 09	148,995	.....	148,995	595 98	.....
Dickson City borough,	250,950	7,612,631	17,661 30	96,824	.....	96,824	387 30	.....
Dunmore borough,	522,820	13,284,154	30,819 24	532,918	.....	532,918	2,131 67	.....
Elmhurst borough,	21,115	231,925	538 07	83,931	.....	83,931	335 72	.....
Fell township,	118,860	5,058,734	11,736 26	21,485	.....	21,485	85 93	.....
Glenburn borough,	12,090	275,644	639 49	47,740	.....	47,740	190 95	.....
Gouldsboro borough,	3,480	498,875	1,157 39	9,502	.....	9,502	38 01	.....
Greenfield township,	5,580	68,657	159 28	19,525	.....	19,525	78 10	.....
Jefferson township,	11,910	420,913	976 52	6,215	.....	6,215	24 86	.....
Jermyn borough,	130,980	1,666,128	3,865 42	102,167	800	102,967	411 87	.....
Lackawanna township,	84,810	911,959	2,115 74	13,247	.....	13,247	52 99	.....
La Plume borough,	14,820	205,330	477 53	28,873	.....	28,873	115 49	.....
Lehigh township,	1,980	101,034	234 40	4,210	.....	4,210	16 84	.....
Madison township,	9,210	338,145	784 50	6,737	.....	6,737	26 95	.....
Mayfield borough,	120,255	1,420,736	3,296 11	25,619	.....	25,619	102 48	.....
Moosic borough,	164,080	3,047,268	7,069 66	27,755	.....	27,755	111 02	.....
Moscow borough,	25,065	284,280	659 53	43,371	.....	43,371	173 48	.....
Newton township,	21,210	515,975	1,197 06	48,175	.....	48,175	192 70	.....
North Abington township,	4,920	337,142	782 17	13,474	.....	13,474	53 90	.....
Old Forge borough,	350,215	5,832,881	13,532 28	99,710	.....	99,710	398 84	.....
Olyphant borough,	310,600	9,324,546	21,632 98	139,992	300	140,292	561 17	.....

Digitized by Google

LACKAWANNA COUNTY—Continued.

Names of Assessment Districts.	Value of salaries and emoluments of office, offices, posts of profit, professions, trades and occupations.	Aggregate value of all property taxable for county purposes at the rate of .00232 mills on the dollar.	Aggregate amount of county tax assessed at the rate of .00232 mills on the dollar.	Amount of money at interest including mortgages, judgments, bonds, notes, stocks, etc.	Value of stages, omnibuses, hacks, cabs, etc.	Aggregate value of property taxable for State purposes at 4 mills on the dollar, including money at interest, stages, omnibuses, hacks, cabs, etc.	Aggregate amount of State tax assessed.	Debt of county
Ransome township,	19,470	734,886	1,704 94	43,990	.....	43,990	175 96	.....
Roaring Brook township,	3,420	184,386	427 78	520	.....	520	2 08	.....
Scott township,	13,650	934,371	2,167 74	49,128	.....	49,128	196 52	.....
Scranton city,	4,699,095	24,383,281	56,569 21	10,756,550	4,060	10,760,610	43,042 44	.....
South Abington township,	39,390	787,734	1,827 54	101,574	.....	101,574	406 30	.....
Spring Brook township,	5,730	260,116	603 47	8,135	.....	8,135	32 54	.....
Taylor borough,	325,430	11,751,927	27,264 47	141,009	1,100	142,109	568 44	.....
Throop borough,	126,240	8,284,613	19,220 30	19,703	.....	19,703	78 81	.....
Vandling,	47,490	1,209 799	2,806 73	9,046	.....	9,046	36 18	.....
Waverly borough,	25,410	485,735	1,126 91	58,583	.....	58,583	234 33	.....
West Abington township,	3,150	165,765	384 57	11,394	.....	11,394	45 58	.....
Winton borough,	204,306	3,166,255	7,345 71	53,077	1,700	54,777	219 11	.....
Total,	$9,044,585	$130,106,700	$301,847 54	$141,150,407	$8,860	$14,159,267	$56,637 07	$1,090,000 00

Digitized by Google

COMPILATION OF THE ASSESSORS' RETURNS FOR LANCASTER COUNTY, PA., 1913.

The following is a tabulated statement of Assessors' to the County Commissioners from the various districts of Lancaster County, for the assessment of 1913. The table shows number of taxables, the acreage of timberland; cleared land, and total acreage; the value of all real estate exempt by law from taxation, and of real estate taxable; the number and value of horses, mules and cattle over four years of age; the amount of money at interest; the number and value of vehicles for hire; and the levy of State and County taxes.

Districts.	Resident taxables.	Number of Acres.		Value of all real estate.	Real estate exempt.	Taxable for County Purposes.				
		Timber land.	Cleared land.			Real estate taxable.	Horse and Mules.		Cattle.	
							Number.	Value.	Number.	Value.
Adamstown,	211	13	116	$224,811	$17,175	$207,636	46	$2,305	19	$380
Akron,	235	.....	142	285,795	34,750	251,045	51	4,170	9	285
Bart,	317	1,073	9,044	550,881	24,000	526,881	436	32,797	507	15,515
Brecknock,	493	4,862	9,824	574,528	20,100	554,428	520	19,875	624	12,480
Caernarvon,	393	4,822	8,928	861,304	42,000	819,304	438	35,805	528	14,551
Christiana,	320	10	281	433,115	32,000	401,115	76	2,900	21	480
Clay,	492	3,521	10,156	1,031,833	17,400	1,014,433	573	44,810	512	15,020
Cocalico, East,	728	1,827	10,384	942,078	35,800	906,278	539	22,455	600	12,000
Cocalico, West,	626	2,460	14,232	1,028,242	23,800	1,004,442	575	29,860	720	19,080
Colerain,	412	2,687	15,454	892,379	40,360	852,019	591	29,885	809	20,425
Columbia, 1st Ward,	354	.....	.....	654,719	107,000	547,719	37	3,080	.....	.....
2nd Ward,	346	.....	.....	713,536	228,700	484,836	9	500	.....	.....
3rd Ward,	277	.....	.....	259,790	.....	259,790	20	1,100	.....	.....
4th Ward,	453	.....	.....	328,400	21,500	306,900	29	1,500	.....	.....
5th Ward,	394	.....	.....	332,700	66,000	266,700	33	2,175	.....	.....
6th Ward,	433	.....	.....	504,725	94,000	410,725	16	975	7	280
7th Ward,	340	.....	.....	389,717	18,000	371,717	22	1,100	4	100
8th Ward,	218	.....	28	255,875	10,000	245,875	18	1,550	.....	.....
9th Ward,	287	.....	.....	323,028	34,000	289,028	24	1,625	4	100
Conestoga,	453	712	8,151	921,957	26,470	895,487	447	40,965	442	13,540
Conoy,	490	244	7,909	1,385,777	536,800	848,977	397	30,890	329	10,075

Digitized by Google

LANCASTER COUNTY—Continued.

Districts.	Resident taxables.	Number of Acres.		Value of all real estate.	Real estate exempt.	Taxable for County Purposes.				
							Horse and Mules.		Cattle.	
		Timber land.	Cleared land.			Real estate taxable.	Number.	Number.	Value.	Value.
Denver,	301	.....	316	379,596	23,200	356,396	81	5,065	29	770
Donegal, East,	861	19	13,925	2,573,498	32,500	2,540,998	855	75,290	954	27,955
Donegal, West,	396	367	9,852	882,097	30,500	851,597	409	26,125	429	9,253
Drumore,	365	2,385	12,343	658,421	29,600	628,821	559	38,380	518	17,005
Drumore, East,	375	2,133	12,887	779,969	30,925	749,044	517	24,640	563	11,260
Earl,	628	224	13,435	1,886,783	29,500	1,857,283	771	68,315	765	22,365
Earl East,	698	1,959	11,723	1,527,107	43,350	1,483,757	725	50,766	807	20,570
Earl, West,	616	51	11,418	1,855,747	38,300	1,817,447	660	53,540	578	17,760
Eden,	198	1,160	5,793	348,138	8,000	340,138	275	12,790	368	8,580
Elizabeth township,	256	2,689	7,555	655,863	38,700	617,163	377	24,665	297	7,125
Elizabethtown,	923	2	383	1,403,142	148,000	1,255,142	168	8,370	23	600
Ephrata borough,	1,177	42	249	1,308,790	58,500	1,250,290	135	6,280	9	180
Ephrata township,	722	762	11,321	1,654,853	63,300	1,591,553	684	34,585	682	17,965
Fulton,	475	2,263	13,302	805,401	19,500	785,901	588	31,510	742	20,815
Hempfield, East,	1,130	272	13,306	2,956,368	94,000	2,862,368	940	95,250	806	26,090
Hempfield, West,	751	618	10,988	1,795,014	37,800	1,757,214	660	32,925	738	14,760
Lampeter, East,	743	34	12,045	2,442,900	63,100	2,379,800	836	84,505	1,149	34,840
Lampeter, West,	618	51	10,405	1,892,782	36,700	1,856,082	655	63,940	828	24,605
Lancaster township,	654	.....	3,961	1,833,605	132,745	1,700,860	264	24,160	339	12,495
Leacock,	600	29	11,903	1,821,579	26,258	1,795,321	791	74,954	1,044	28,700
Leacock, Upper,	710	77	11,395	2,030,544	40,000	1,990,543	715	62,945	674	18,060
Lititz,	702	.....	145	1,074,592	86,950	987,642	134	7,925	1	40
Little Britain,	436	2,060	14,067	767,429	13,650	753,779	607	40,735	687	17,005
Manheim, 1st Ward,	295	.....	122	373,130	36,600	336,530	46	2,650	2	55
2nd Ward,	452	.....	116	566,259	50,850	515,409	88	3,950	10	360
3rd Ward,	146	.....	51	165,755	5,400	160,355	11	845	.....	.....
Manheim township,	1,000	276	15,446	3,879,385	192,900	3,686,485	926	46,895	881	18,225
Manor,	1,433	495	23,574	4,551,012	764,500	3,786,512	1,151	86,200	1,317	32,975
Marietta, 1st Ward,	196	.....	23	138,890	1,200	137,690	31	2,820	10	400
2nd Ward,	251	.....	1	242,655	36,500	206,155	16	1,055	.....	.....
3rd Ward,	248	.....	.....	245,390	24,800	220,590	33	1,845	2	60

Digitized by Google

Martic,	512	5,727	12,724	1,346,741	582,400	814,341	503	30,805	465	11,595
Mount Joy borough, East Ward,	370	.....	15	541,675	57,200	484,475	79	4,100	.....	.....
West Ward,	349	.....	26	397,295	28,900	368,395	59	3,000	2	50
Mount Joy township,	663	733	17,624	1,663,927	42,600	1,621,327	829	53,884	1,100	30,799
Mountville,	265	.....	371	447,450	33,700	413,750	54	4,025	26	1,000
New Holland,	452	.....	481	657,442	26,400	631,022	113	7,605	39	1,040
Paradise,	673	1,433	9,999	1,564,104	45,600	1,518,504	607	52,705	922	27,175
Penn,	643	3,007	15,167	1,814,840	108,310	1,706,530	779	61,620	795	18,765
Pequea,	382	124	8,623	1,185,319	41,500	1,143,819	503	43,890	575	14,535
Providence,	440	2,317	9,581	695,023	21,700	673,323	416	17,630	512	10,240
Quarryville,	245	15	274	452,389	22,300	430,089	120	9,630	39	1,525
Rapho,	919	1,402	28,517	2,877,603	61,600	2,816,003	1,424	97,345	1,701	42,695
Sadsbury,	269	1,019	10,587	583,299	11,650	571,649	338	20,005	673	20,015
Salisbury,	1,143	2,089	23,412	2,366,718	52,160	2,314,558	1,236	80,213	1,483	41,911
Strasburg, 1st Ward,	94	.....	40	146,650	6,700	139,950	35	2,610	.....	.....
2nd Ward,	114	.....	.....	148,145	17,700	130,445	47	2,670	5	158
3rd Ward,	101	.....	.....	121,075	.....	121,075	42	2,875	14	380
Strasburg township,	535	551	12,467	1,484,478	28,675	1,455,803	706	55,455	988	27,785
Terre Hill,	291	.....	211	285,995	29,900	256,095	75	4,290	10	270
Warwick,	1,176	381	12,572	2,454,698	236,420	2,218,278	770	51,862	646	17,613
Washington borough, Upper Ward,	108	.....	.....	107,500	10,000	97,500	25	1,650	4	100
Lower Ward,	91	.....	86	63,420	1,000	62,420	14	635	5	110
Lancaster City, 1st Ward,	589	.....	.....	3,379,486	449,000	2,930,486	22	1,325	.....	.....
2nd Ward,	1,373	.....	.....	5,766,650	947,000	4,819,650	116	9,800	.....	.....
3rd Ward,	887	.....	.....	2,340,850	92,300	2,248,550	24	1,200	.....	.....
4th Ward,	1,172	.....	.....	2,852,875	110,500	2,742,375	85	7,950	.....	.....
5th Ward,	1,531	.....	.....	2,902,025	352,250	2,549,775	23	1,430	3	50
6th Ward,	2,968	.....	.....	4,394,620	251,200	4,143,420	70	6,200	.....	.....
7th Ward,	2,826	.....	.....	3,096,900	285,600	2,811,300	136	11,800	21	525
8th Ward,	2,884	.....	.....	2,326,040	109,700	2,216,340	58	3,900	23	460
9th Ward,	2,249	.....	.....	3,617,565	382,561	3,235,004	96	7,950	.....	.....
Total,	21,614	8,461	52,991	$108,974,160	$8,064,209	$100,909,951	29,069	$2,070,301	30,438	$813,980

Digitized by Google

LANCASTER COUNTY—Continued.

Districts.	Total taxable for county purposes at 2½ mills.	Total county tax.	Taxable for State. Money.	Taxable for State. Value of carriages.	Taxable for State. Total for State at 4 mills.	State tax.	County debt.
Adamstown,	$210,321	$525 80	$82,475	$120	$82,595	$330 38	.....
Akron,	255,500	638 75	35,327	.....	35,327	141 31	.....
Bart,	575,193	1,437 98	65,999	500	66,499	266 00	.....
Brecknock,	586,783	1,466 96	267,292	100	267,392	1,069 57	.....
Caernarvon,	869,660	2,174 15	140,371	1,900	142,271	569 08	.....
Christiana,	405,495	1,013 74	147,057	480	147,537	590 15	.....
Clay,	1,074,263	2,685 66	279,705	.....	279,705	1,118 82	.....
Cocalico, East,	940,733	2,351 83	171,693	.....	171,693	686 77	.....
Cocalico, West,	1,053,332	2,633 33	346,905	200	347,105	1,388 42	.....
Colerain,	902,329	2,255 82	101,992	1,950	103,942	415 77	.....
Columbia, 1st Ward,	550,799	1,377 00	35,785	600	36,385	145 54	.....
2nd Ward,	485,336	1,213 34	171,360	.....	171,360	685 44	.....
3rd Ward,	260,890	652 23	27,204	.....	27,204	108,82	.....
4th Ward,	808,400	2,021 00	115,910	370	116,280	465 12	.....
5th Ward,	268,875	672 19	48,581	.....	48,581	194 32	.....
6th Ward,	411,980	1,029 95	51,660	.....	51,660	206 64	.....
7th Ward,	372,917	932 29	8,920	750	9,670	38 68	.....
8th Ward,	246,925	617 31	4,300	.....	4,300	17 20	.....
9th Ward,	290,753	726 88	16,150	200	16,350	65 40	.....
Conestoga,	949,992	2,374 98	235,208	1,300	236,508	946 03	.....
Conoy,	889,942	2,224 86	160,446	400	160,846	643 38	.....
Denver,	362,231	905 58	126,137	250	126,387	505 55	.....
Donegal, East,	2,644,243	6,610 61	559,008	100	559,108	2,236 43	.....
Donegal, West,	886,975	2,217 44	141,830	2,500	144,330	557 32	.....
Drumore,	684,206	1,710 52	169,747	.....	169,747	678 99	.....
Drumore, East,	784,944	1,962,36	91,952	1,200	93,152	372 61	.....
Earl,	1,947,963	4,869 91	555,759	2,400	559,159	2,236 63	.....
Earl, East,	1,555,093	3,887 73	436,280	1,660	437,940	1,751 76	.....
Earl, West,	1,893,747	4,734 37	563,882	2,150	566,032	2,264 13	.....
Eden,	361,508	903 77	35,065	1,000	36,065	144,22	.....
Elizabeth township,	648,953	1,622 38	67,922	300	68,222	272 89	.....
Elizabethtown,	1,264,112	2,160 28	427,011	550	427,561	1,710 25	.....
Ephrata borough,	1,256,750	3,141 88	562,673	735	563,408	2,253 63	.....
Ephrata township,	1,644,103	4,110 26	379,251	.....	379,251	1,517 00	.....

Digitized by Google

Fulton,	838,226	2,095 57	113,477	900	114,377	457 51	.....
Hempfield, East,	2,983,708	7,459 27	1,025,675	3,800	1,029,475	4,117 90	.....
Hempfield, West,	1,804,399	4,512 25	414,668	4,300	418,968	1,675 87	.....
Lampeter, East,	2,499,145	6,247 86	693,932	1,650	695,582	2,782 32	.....
Lampeter, West,	1,944,627	4,861 57	629,833	1,200	631,033	2,524 13	.....
Lancaster township,	1,737,515	4,343 79	1,307,576	1,050	1,308,626	5,234 50	.....
Leacock,	1,898,975	4,747 44	464,661	1,750	466,411	1,865 64	.....
Leacock, Upper,	2,071,548	5,178 87	691,060	1,625	692,685	2,770 74	.....
Lititz,	995,607	2,489 02	326,060	625	326,685	1,306 74	.....
Little Britain,	811,519	2,028 80	152,144	2,700	154,844	619 38	.....
Manheim, 1st Ward,	339,235	848 09	176,802	1,300	178,102	712 41	.....
2nd Ward,	519,719	1,299 30	377,618	450	378,068	1,512 27	.....
3rd Ward,	161,200	403 00	63,011	125	63,136	252 54	.....
Manheim township,	3,751,605	9,379 01	701,790	4,000	705,790	2,823 16	.....
Manor,	3,905,687	9,764 22	1,327,545	5,600	1,333,145	5,332 58	.....
Marietta, 1st Ward,	140,910	352 28	17,920	.....	17,920	71 68	.....
2nd Ward,	207,210	518 03	62,257	.....	62,257	249 03	.....
3rd Ward,	222,495	556 24	122,541	180	122,721	490 88	.....
Martic,	856,741	2,141 85	227,238	300	227,538	910 15	.....
Mount Joy borough, East Ward,	488,575	1,221 44	275,532	600	276,132	1,104 53	.....
West Ward,	371,445	928 61	107,003	.....	107,003	428 01	.....
Mount Joy township,	1,706,010	4,265 03	400,153	1,350	401,503	1,606 01	.....
Mountville,	418,775	1,046 94	172,509	.....	172,509	690 04	.....
New Holland,	639,667	1,599 17	310,154	120	310,274	1,241 10	.....
Paradise,	1,598,384	3,995 96	447,690	750	448,440	1,793 76	.....
Penn,	1,786,915	4,467 29	530,344	1,750	532,094	2,128 38	.....
Pequea,	1,202,244	3,005 61	534,710	1,900	536,610	2,146 44	.....
Providence,	701,193	1,752 98	149,317	.....	149,317	597 27	.....
Quarryville,	441,244	1,103 11	67,409	1,050	68,459	273 83	.....
Rapho,	2,956,043	7,390 11	644,356	905	645,261	2,581 05	.....
Sadsbury,	611,669	1,529 17	69,415	550	69,965	279 86	.....
Salisbury,	2,436,682	6,091 71	563,456	5,070	568,526	2,274 10	.....
Strasburg, 1st Ward,	142,560	356 40	110,512	150	110,662	442 65	.....
2nd Ward,	133,273	333 18	59,475	.....	59,475	237 90	.....
3rd Ward,	124,380	310 83	63,351	.....	63,351	253 40	.....
Strasburg township,	1,539,043	3,847 61	217,169	1,000	218,169	872 68	.....
Terre Hill,	260,655	651 64	102,110	165	102,275	409 10	.....
Warwick,	2,287,753	5,719 38	551,701	3,100	554,801	2,219 20	.....
Washington borough, Upper Ward,	99,250	248 13	18,600	.....	18,600	74 40	.....
Lower Ward,	63,165	157 91	3,200	.....	3,200	12 80	.....
Lancaster City, 1st Ward,	2,931,811	7,329 53	1,739,862	.....	1,739,862	6,959 45	.....
2nd Ward,	4,829,450	12,073 63	2,311,149	.....	2,311,149	9,244 60	.....
3rd Ward,	2,249,750	5,624 38	800,240	.....	779,906	3,119 62	.....
4th Ward,	2,750,325	6,875 81	534,687	.....	534,687	2,138 75	.....
5th Ward,	2,551,255	6,378 14	1,417,743	.....	1,417,743	5,670 97	.....
6th Ward,	4,149,620	10,374 05	1,953,250	.....	1,953,250	7,813 00	.....
7th Ward,	2,823,625	7,059 06	411,577	.....	411,577	1,646 31	.....
8th Ward,	2,220,700	5,551 75	285,559	.....	285,559	1,142 24	.....
9th Ward,	3,242,954	8,107 39	339,862	.....	339,862	1,259 45	.....
Total,	$103,794,182	$259,485 55	$30,718,750	$72,730	$30,771,146	$123,084 58	$298,800 00

The occupation tax, which is known in Lancaster as poll tax, aggregates $9,634.00. The custom for many years has been to assess each married man, not a freeholder, 25 cents poll or occupation tax, and each single man, not a freeholder, 50 cents poll or occupation tax. The tax is levied directly, without putting a valuation on the taxpayer's office, trade or occupation, and is not included in the above aggregate of county tax. The value of traction engines is included in the value of carriages.

Digitized by Google

LAWRENCE COUNTY.

Names of Assessment Districts.	Taxables.	Cleared land.	Timber land.	Value of all real estate.	Value of real estate exempt from taxation.	Value of real estate taxable.	Number and value of horses, mares, geldings and mules over the age of four years. No.	Value.	Number and value of neat cattle over the age of four years. No.	Value.
New Castle 1st Ward,	1,241	.....	.....	$3,452,085	$802,100	$2,649,985	171	$15,925	5	$470
2nd Ward,	2,279	.....	.....	4,930,925	326,000	4,604,925	135	9,145	1	25
3rd Ward,	2,330	.....	.....	2,406,760	310,400	2,096,360	65	4,390	5	125
4th Ward,	1,794	.....	.....	2,386,862	216,300	2,170,562	111	4,940	5	130
5th Ward,	1,713	.....	.....	1,006,897	69,900	936,997	27	1,300	8	200
6th Ward,	1,004	.....	.....	1,203,150	28,100	1,175,050	33	1,945	2	70
7th Ward,	1,568	.....	.....	1,744,777	105,000	1,639,777	86	2,505	32	840
8th Ward,	1,155	.....	.....	2,728,530	130,300	2,598,230	114	6,065	8	305
Ellwood City 1st Ward,	131	26	.....	651,020	25,000	626,020	34	1,610	1	15
2nd Ward,	387	.....	.....	573,315	57,400	515,915	27	1,160	1	30
3rd Ward,	379	36	.....	619,245	51,000	568,245	38	1,535	1	20
Enon Valley borough,	148	405	.....	137,815	12,800	125,015	52	3,350	18	360
Hazel Dell borough,	427	138	.....	156,555	20,200	136,355	18	690	8	160
New Wilmington borough,	344	266	.....	802,455	505,800	296,655	57	3,105	13	345
South New Castle borough,	257	70	.....	85,615	4,600	81,015	6	150	8	175
Volant borough,	82	3	.....	56,550	2,500	54,050	31	1,035	6	170
Wampum borough,	304	282	.....	251,146	10,300	240,846	57	2,960	3	60
Big Beaver township,	435	9,148	220	538,246	10,600	527,646	249	13,120	252	5,190
Hickory township,	470	9,296	329	750,700	11,450	739,250	292	18,885	379	7,595
Little Beaver township,	263	11,748	.....	471,442	5,500	465,942	335	26,170	449	9,115
Mahoning township,	1,240	14,422	197	958,640	39,400	919,240	383	24,460	367	7,415
Neshannock township,	576	11,277	240	549,209	9,000	540,209	306	19,520	268	5,310
North Beaver township,	1,238	26,170	726	1,496,862	42,500	1,454,326	793	55,119	1,031	19,083
Perry township,	312	10,527	456	282,698	8,000	274,698	251	10,926	311	8,906
Plain Grove township,	241	10,734	10	288,170	20,900	267,270	278	16,385	286	5,062
Pulaski township,	664	17,921	336	824,904	24,400	800,504	522	38,165	652	14,802
Scott township,	317	10,228	730	871,060	6,200	864,860	317	21,750	340	6,047
Shenango township,	838	14,192	11	776,088	27,700	748,388	326	16,725	479	8,366
Slippery Rock township,	476	17,906	29	588,740	12,800	575,940	393	22,140	502	10,646
Taylor township,	564	2,494	398	474,848	7,000	467,848	46	1,430	35	606

Digitized by Google

Union township,	1,116	5,191	205	702,826	22,050	680,776	164	6,485	219	5,450
Washington township,	229	9,148	412	284,549	2,500	282,049	248	14,583	223	4,476
Wayne township,	909	9,995	278	564,394	20,000	544,394	221	13,506	251	4,210
Wilmington township,	314	11,039	392	498,227	6,600	491,627	335	22,007	419	9,713
Total,	26,045	202,652	4,864	$33,615,269	$2,954,300	$30,660,969	6,421	$398,715	6,588	$134,680

Names of Assessment Districts.	Value of salaries and emoluments of office, offices, posts of profit, professions, trades and occupations.	Aggregate value of all property taxable for county purposes at the rate of 4 mills on the dollar.	Aggregate amount of county tax assessed at the rate of 4 mills on the dollar.	Amount of money at interest including mortgages, judgments, bonds, notes, stocks, etc.	Value of stages, omnibuses, hacks, cabs, etc.	Aggregate value of property taxable for State purposes at 4 mills on the dollar, including money at interest, stages, omnibuses, hacks, cabs, etc.	Aggregate amount of State tax assessed.	Debt of county.
New Castle—1st Ward,	$118,900	$2,785,280	$11,141 12	$1,245,688	$4,725	$1,250,413	$5,001 65	.....
2nd Ward,	203,065	4,817,160	19,268 64	1,572,171	4,180	1,576,351	6,305 40	.....
3rd Ward,	208,150	2,309,025	9,236 10	555,658	1,570	557,228	2,228 92	.....
4th Ward,	142,240	2,317,872	9,271 49	247,972	480	248,452	993 81	.....
5th Ward,	134,625	1,073,122	4,292 49	71,104	50	71,154	284 62	.....
6th Ward,	90,550	1,267,615	5,070 46	91,853	.....	91,853	367 41	.....
7th Ward,	158,950	1,801,772	7,207 09	142,351	860	143,211	572 85	.....
8th Ward,	104,100	2,708,700	10,834 80	62,078	.....	62,078	248 31	.....
Ellwood City—1st Ward,	61,025	688,670	2,754 68	81,037	80	87,117	324 47	.....
2nd Ward,	31,025	548,130	2,192 52	15,116	.....	15,116	60 46	.....
3rd Ward,	33,125	602,915	2,411 66	265,637	425	266,062	1,064 25	.....
Enon Valley borough,	11,600	140,332	561 30	46,866	.....	46,866	187 46	.....
Hazel Dell borough,	27,225	164,430	657 72	6,249	.....	6,249	25 00	.....
New Wilmington borough,	26,100	326,205	1,304 82	284,416	340	284,756	1,139 02	.....
South New Castle borough,	12,395	93,735	374 94	20,841	.....	20,841	83 36	.....
Volant borough,	8,000	63,855	255 42	44,922	300	45,222	180 89	.....
Wampum borough,	25,850	269,716	1,078 86	195,192	425	195,617	782 47	.....
Big Beaver township,	20,480	566,436	2,265 74	87,205	2,100	89,305	357 22	.....
Hickory township,	22,525	788,255	3,153 02	127,973	200	128,173	512 69	.....
Little Beaver township,	6,200	507,427	2,029 71	84,558	.....	84,558	338 23	.....
Mahoning township,	96,090	1,047,205	4,188 82	79,001	.....	79,001	316 00	.....

Digitized by Google

LAWRENCE COUNTY—Continued.

Names of Assessment Districts.	Value of salaries and emoluments of office, offices, posts of profit, professions, trades and occupations.	Aggregate value of all property taxable for county purposes at the rate of 4 mills on the dollar.	Aggregate amount of county tax assessed at the rate of 4 mills on the dollar.	Amount of money at interest including mortgages, judgments, bonds, notes, stocks, etc.	Value of stages, omnibuses, hacks, cabs, etc.	Aggregate value of property taxable for State purposes at 4 mills on the dollar, including money at interest, stages, omnibuses, hacks, cabs, etc.	Aggregate amount of State tax assessed.	Debt of county.
Neshannock township,	19,300	584,339	2,337 36	53,953	350	54,303	217 21	.....
North Beaver township,	69,000	1,597,528	6,390 11	437,355	785	438,140	1,752 56	.....
Perry township,	11,125	305,653	1,222 61	28,636	400	29,036	116 15	.....
Plain Grove township,	7,750	296,417	1,185 67	41,619	.....	41,619	166,48	.....
Pulaski township,	30,275	878,236	3,512 94	263,977	1,300	265,277	1,061,11	.....
Scott township,	8,975	401,632	1,606 53	84,915	400	85,315	341 26	.....
Shenango township,	30,775	804,243	3,216 97	159,836	.....	159,836	639 34	.....
Slippery Rock township,	13,975	622,701	2,490 80	67,861	.....	67,861	271 44	.....
Taylor township,	37,300	507,184	2,028 74	55,373	.....	55,373	221 49	.....
Union township,	54,700	747,411	2,989 64	94,784	.....	94,784	379 14	.....
Washington township,	6,525	307,633	1,230 53	52,182	.....	52,182	208 73	.....
Wayne township,	49,000	611,110	2,444 44	101,556	.....	101,556	406 22	.....
Wilmington township,	4,825	528,172	2,112 69	75,104	.....	75,104	300 42	.....
Total,	$1,885,745	$33,060,109	$132,320 43	$6,845,039	$18,970	$6,864,009	$27,456 04	.....

Digitized by Google

LEBANON COUNTY.

Names of Assessment Districts.	Taxables.	Cleared land.	Timber land.	Value of all real estate.	Value of real estate exempt from taxation.	Value of real estate taxable.	Number and value of horses, mares, geldings and mules over the age of four years.		Number and value of neat cattle over the age of four years.	
							No.	Value.	No.	Value.
Annville township,	778	781	.....	$1,391,364	$274,200	$1,117,164	149	$8,280	64	$1,830
North Annville township,	432	10,717	101	760,555	25,700	734,855	430	36,270	536	23,943
South Annville township,	302	10,620	1,142	1,003,287	18,500	984,787	396	37,915	596	18,555
Bethel township,	720	19,686	4,827	1,051,729	49,400	1,002,329	662	51,960	815	46,230
Cold Spring township,	71	400	12,926	169,964	.....	169,964	3	130	1	50
Cornwall township,	273	1,295	3,670	5,365,350	38,700	5,326,650	56	4,420	40	1,640
North Cornwall township,	741	6,494	154	1,125,425	30,000	1,095,425	315	37,010	524	20,200
West Cornwall township,	544	2,632	2,434	596,192	26,000	570,192	141	14,800	154	6,590
East Hanover township,	551	15,488	4,592	678,918	27,644	651,274	556	40,862	876	29,743
Heidelberg township,	758	12,243	1,599	1,206,860	68,900	1,137,960	589	42,960	637	19,720
Jackson township,	711	14,694	238	1,315,960	7,990	1,307,970	757	49,460	952	29,405
Millcreek township,	860	9,708	3,952	1,242,105	63,300	1,178,805	437	40,135	606	20,775
North Lebanon township,	1,218	10,240	400	2,114,890	78,300	2,036,590	499	32,485	545	15,710
North Londonderry township,	1,391	7,064	219	1,409,200	122,300	1,286,900	410	26,015	427	13,695
South Lebanon township,	720	9,961	3,455	1,782,234	26,500	1,755,734	528	45,325	730	30,380
South Londonderry township,	614	8,491	5,825	823,152	14,400	808,752	381	24,320	393	14,119
West Lebanon township,	381	128	.....	1,061,736	39,000	1,022,736	10	1,025	5	240
Swatara township,	333	10,520	1,427	514,812	11,700	503,112	369	20,305	493	13,423
Union township,	570	12,990	5,235	478,144	12,300	465,844	343	22,920	451	13,465
Richland borough,	275	377	.....	339,430	19,300	320,130	81	5,060	37	1,185
Jonestown borough,	247	326	.....	128,700	40,200	88,500	63	5,196	23	745
Myerstown borough,	927	185	.....	1,191,520	137,000	1,054,520	160	12,600	13	375
Lebanon, Independent, borough,	497	656	24	1,644,645	91,900	1,552,645	97	8,850	27	895
Lebanon City—1st Ward,	1,323	.....	.....	2,319,205	376,900	1,942,305	65	3,975	1	25
2nd Ward,	922	.....	.....	1,827,690	251,000	1,576,690	73	4,000	.....	.....
3rd Ward,	702	4	.....	1,964,160	408,500	1,545,660	67	7,525	.....	.....
4th Ward,	522	.....	.....	4,514,725	465,000	4,049,725	154	18,550	.....	.....

Digitized by Google

LEBANON COUNTY—Continued.

Names of Assessment Districts.	Taxables.	Cleared land.	Timber land.	Value of all real estate.	Value of real estate exempt from taxation.	Value of real estate taxable.	Number and value of horses, mares, geldings and mules over the age of four years.		Number and value of neat cattle over the age of four years.	
							No.	Value.	No.	Value.
Lebanon City—6th Ward,	2,023	.....	.....	3,223,259	340,700	2,882,559	124	10,050	9	450
7th Ward,	667	.....	.....	841,875	160,000	681,875	23	2,350	3	100
8th Ward,	757	.....	.....	1,001,915	40,000	961,915	33	3,700	2	100
	186	90	.....	274,622	16,000	258,622	6	550	1	50
Total,	21,066	165,790	52,270	$43,353,623	$3,280,434	$40,073,189	8,032	$619,023	8,961	$323,638

Digitized by Google

LEBANON COUNTY—Continued.

Names of Assessment Districts.	Value of salaries and emoluments of office, offices, posts of profit, professions, trades and occupations.	Aggregate value of all property taxable for county purposes at the rate of 2¼ mills on the dollar.	Aggregate amount of county tax assessed at the rate of 2¼ mills on the dollar.	Amount of money at interest including mortgages, judgments, bonds, notes, stocks, etc.	Value of stages, omnibuses, hacks, cabs, etc.	Aggregate value of property taxable for State purposes at 4 mills on the dollar, including money at interest, stages, omnibuses, hacks, cabs, etc.	Aggregate amount of State tax assessed.	Debt of county.
Annville township,	$61,100	$1,188,374	$2,970 93	$208,395	.....	$208,395	$833 58	.....
North Annville township,	19,775	814,843	2,037 11	100,747	.....	100,747	402 99	.....
South Annville township,	13,975	1,055,282	2,638 08	184,168	200	184,368	737 47	.....
Bethel township,	60,055	1,160,574	2,901 44	403,435	.....	403,435	1,613 74	.....
Cold Spring township,	200	170,344	425 86	.....	.....	.....	.....	.....
Cornwall township,	17,775	5,350,485	13,376 21	311,772	.....	311,772	1,247 09	.....
North Cornwall township,	33,125	1,185,760	2,964 40	86,952	.....	86,952	347 81	.....
West Cornwall township,	15,550	607,132	1,517 83	65,026	.....	65,026	260 10	.....
East Hanover township,	23,925	745,804	1,864 51	121,547	.....	121,547	486 19	.....
Heidelberg township,	47,825	1,248,465	3,121 16	300,373	.....	300,373	1,201 49	.....
Jackson township,	41,300	1,428,135	3,570 34	172,070	.....	172,070	688 28	.....
Millcreek township,	48,900	1,288,615	3,221 54	282,307	.....	282,307	1,129 23	.....
North Lebanon township,	62,940	2,147,725	5,369 31	216,903	.....	216,903	867 61	.....
North Londonderry township,	81,660	1,408,270	3,520 67	487,945	.....	487,945	1,951 78	.....
South Lebanon township,	50,330	1,881,769	4,704 42	309,672	.....	309,672	1,238 69	.....
South Londonderry township,	23,575	870,766	2,176 92	392,675	.....	392,675	1,570 70	.....
West Lebanon township,	18,575	1,042,576	2,606 44	18,055	.....	18,055	72 22	.....
Swatara township,	15,650	552,490	1,381 22	26,865	.....	26,865	107 46	.....
Union township,	23,490	525,719	1,314 30	55,932	.....	55,932	223 73	.....
Richland borough,	24,045	350,440	876 10	165,105	.....	165,105	660 42	.....
Jonestown borough,	16,450	110,891	277 23	123,090	.....	123,090	492 36	.....
Myerstown borough,	59,715	1,127,210	2,818 03	434,587	.....	434,587	1,738 35	.....
Lebanon borough,	37,700	1,601,090	4,002 72	390,898	.....	390,898	.....	.....

Digitized by Google

LEBANON COUNTY—Continued.

Names of Assessment Districts.	Value of salaries and emoluments of office, offices, posts of profit, professions, trades and occupations.	Aggregate value of all property taxable for county purposes at the rate of 2½ mills on the dollar.	Aggregate amount of county tax assessed at the rate of 2½ mills on the dollar.	Amount of money at interest including mortgages, judgments, bonds, notes, stocks, etc.	Value of stages, omnibuses, hacks, cabs, etc.	Aggregate value of property taxable for State purposes at 4 mills on the dollar, including money at interest, stages, omnibuses, hacks, cabs, etc.	Aggregate amount of State tax assessed.	Debt of county.
Lebanon City 1st Ward,	109,775	2,056,080	5,140 20	271,050	.....	271,050	1,084 20	.....
2nd Ward,	58,115	1,638,805	4,097 01	355,115	.....	355,115	1,420 46	.....
3rd Ward,	35,175	1,588,360	3,970 90	192,417	.....	192,417	769 67	.....
4th Ward,	36,600	4,104,875	10,262 19	425,328	.....	425,328	1,701 31	.....
6th Ward,	94,970	2,988,029	7,470 07	278,535	.....	278,535	1,114 14	.....
7th Ward,	39,240	723,565	1,808 91	37,665	.....	37,665	150 66	.....
8th Ward,	46,045	1,011,760	2,529 40	139,763	.....	139,763	559 05	.....
	11,000	270,222	675 56	11,850	.....	11,850	47 40	.....
Total,	$1,228,555	$42,244,405	$105,611 01	$6,570,241	200	$6,570,441	$26,281 77	$53,500 00

Digitized by Google

LEHIGH COUNTY.

Names of Assessment Districts.	Taxables.	Cleared land.	Timber land.	Value of all real estate.	Value of real estate exempt from taxation.	Value of real estate taxable.	Number and value of horses, mares, geldings and mules over the age of four years.		Number and value of neat cattle over the age of four years.	
							No.	Value.	No.	Value.
Allentown—1st Ward,	1,542	.....	.....	$2,411,140	$46,000	$2,365,140	162	$12,500	4	$100
2nd Ward,	1,357	.....	.....	4,169,600	243,000	3,926,600	202	20,200	.....	.....
3rd Ward,	1,444	.....	.....	4,334,400	177,000	4,157,400	49	4,525	.....	.....
4th Ward,	1,125	.....	.....	4,859,350	352,000	4,507,350	91	8,650	.....	.....
5th Ward,	929	.....	.....	4,792,000	295,000	4,497,000	111	8,775	.....	.....
6th Ward,	1,214	.....	.....	1,370,175	163,000	1,207,175	100	10,525	39	1,115
7th Ward,	1,540	.....	.....	3,266,850	76,000	3,190,850	96	9,600	.....	.....
8th Ward,	4,046	.....	.....	4,634,410	269,000	4,365,410	231	20,220	.....	.....
9th Ward,	1,631	.....	.....	3,161,900	590,000	2,571,900	65	5,975	.....	.....
10th Ward,	3,014	.....	.....	3,462,285	217,800	3,244,485	88	7,885	7	175
11th Ward,	3,322	.....	.....	7,095,720	480,300	6,615,420	126	8,910	.....	.....
12th Ward,	1,019	.....	.....	1,162,752	42,900	1,119,852	59	5,650	3	90
13th Ward,	1,167	.....	.....	3,848,130	33,000	3,815,130	19	2,155	.....	.....
14th Ward,	1,073	.....	.....	1,058,398	31,800	1,026,598	89	4,450	4	100
Alburtis,	252	644	.....	279,409	6,700	272,709	62	4,500	39	1,200
Bethlehem—5th Ward,	656	6	.....	737,595	39,000	698,595	94	7,675	.....	.....
6th Ward,	698	6	.....	955,910	25,000	930,910	47	4,700	.....	.....
7th Ward,	661	.....	.....	850,580	17,000	833,580	21	1,475	.....	.....
Catasauqua—1st Ward,	601	6	.....	650,365	78,000	572,365	42	2,750	.....	.....
2nd Ward,	448	4	.....	1,073,930	44,000	1,029,930	46	2,800	.....	.....
3rd Ward,	317	214	.....	357,196	13,600	343,596	44	2,200	14	350
4th Ward,	439	25	.....	613,100	87,000	526,100	19	930	5	220
Coopersburg,	265	160	.....	362,023	10,000	352,023	81	6,355	20	1,590
Coplay,	937	193	.....	704,565	36,000	668,565	61	3,170	9	200
Emaus,	1,422	289	.....	1,690,854	106,700	1,584,154	117	8,895	25	625
Fountain Hill,	528	8	.....	1,101,160	309,200	791,960	18	1,250	1	30
Macungie,	408	288	40	402,011	35,000	367,011	57	5,270	2	50
Slatington—1st Ward,	628	61	.....	730,240	65,000	665,240	73	3,950	.....	.....
2nd Ward,	490	.....	.....	281,481	11,000	270,481	45	2,175	.....	.....
3rd Ward,	487	17	.....	459,610	27,000	432,610	47	2,145	17	455

Digitized by Google

LEHIGH COUNTY Continued.

Names of Assessment Districts.	Taxpayers.	Granted land.	Taken up land.	Value of all real estate.	Value of real estate exempt from taxation.	Value of real estate taxable.	Number and value of [illegible] taxpayers [illegible] the age of [illegible] years.		Number and value of [illegible] taxpayers [illegible] the age of [illegible] years.	
							No.	Value.	No.	Value.
South Allentown,	903	210	.....	646,625	58,700	592,925	63	4,805	7	800
Hanover township,	1,934	5,817	28	2,953,755	1,574,200	1,379,555	371	21,930	386	12,480
Heidelberg township,	401	12,021	2,774	654,948	33,174	621,810	477	48,060	335	9,187
Lower Macungie township,	788	22,147	579	1,203,369	39,030	1,164,339	629	52,835	977	27,410
Lower Milford township,	448	11,183	711	645,421	26,300	619,121	504	43,295	585	17,608
Lowhill township,	243	8,300	351	339,105	22,100	317,005	268	21,625	239	9,000
Lynn township,	795	23,009	829	1,143,265	47,325	1,095,940	699	42,705	622	15,555
North Whitehall township,	987	15,798	474	2,408,521	64,200	2,384,321	642	39,348	503	14,470
Salisbury township,	1,707	9,257	1,133	1,521,885	35,600	1,486,285	462	31,515	420	12,160
South Whitehall township,	1,086	11,543	206	1,848,885	19,600	1,829,285	635	45,925	652	19,554
Upper Macungie township,	878	14,703	282	1,822,593	14,600	1,807,993	749	45,540	713	21,515
Upper Milford township,	756	10,975	517	761,419	99,100	662,319	462	32,895	566	12,860
Upper Saucon township,	1,064	14,869	1,081	1,287,021	43,450	1,244,471	684	70,985	780	31,110
Washington township,	1,151	18,089	1,416	1,140,909	84,900	556,008	568	28,275	584	14,600
Weisenberg township,	478	14,334	1,180	596,468	20,500	1,056,009	414	36,720	323	8,090
Whitehall township,	2,738	6,033	88	4,779,041	267,000	4,512,041	477	30,660	348	10,440
Total,	50,117	197,109	11,680	$84,610,804	$6,380,679	$78,229,625	10,481	$784,875	8,288	$237,786

Digitized by Google

LEHIGH COUNTY—Continued.

Names of Assessment Districts.	Value of salaries and emoluments of office, offices, posts of profit, professions, trades and occupations.	Aggregate value of all property taxable for county purposes at the rate of 3 mills on the dollar.	Aggregate amount of county tax assessed at the rate of 3 mills on the dollar.	Amount of money at interest including mortgages, judgments, bonds, notes, stocks, etc.	Value of stages, omnibuses, hacks, cabs, etc.	Aggregate value of property taxable for State purposes at 4 mills on the dollar, including money at interest, stages, omnibuses, hacks, cabs, etc.	Aggregate amount of State tax assessed.	Debt of county.
Allentown—1st Ward,	$204,410	$2,582,150	$7,746 45	$147,076	.....	$147,076	$588 30	$307,000 00
2nd Ward,	223,630	4,170,430	12,511 29	2,829,494	.....	2,829,494	11,317 97	.....
3rd Ward,	225,530	4,387,455	13,162 37	1,840,943	.....	1,840,943	7,363 77	.....
4th Ward,	172,520	4,688,520	14,065 56	899,246	.....	899,246	3,596 98	.....
5th Ward,	138,320	4,644,095	13,932 29	716,063	.....	716,063	2,864 25	.....
6th Ward,	129,380	1,348,195	4,044 58	24,500	.....	24,500	98 00	.....
7th Ward,	232,570	3,433,020	10,299 06	666,944	.....	666,944	2,667 78	.....
8th Ward,	499,490	4,885,120	14,655 36	477,516	.....	477,516	1,910 06	.....
9th Ward,	239,840	2,817,715	8,453 14	1,300,043	.....	1,300,043	5,200 17	.....
10th Ward,	415,760	3,668,305	11,004 92	611,977	.....	611,977	2,447 91	.....
11th Ward,	444,010	7,068,340	21,205 02	1,818,734	.....	1,818,734	7,274 94	.....
12th Ward,	96,620	1,222,212	3,666 63	119,465	.....	119,465	477 86	.....
13th Ward,	229,790	4,047,075	12,141 22	1,277,792	.....	1,277,792	5,111 17	.....
14th Ward,	90,070	1,121,218	3,363 65	261,952	.....	261,952	1,047 81	.....
Alburtis,	38,940	317,349	952 05	38,712	.....	38,712	154,85	.....
Bethlehem—5th Ward,	77,630	783,900	2,351 71	50,169	.....	50,169	200 68	.....
6th Ward,	130,820	1,066,430	3,199 29	322,221	.....	322,221	1,288 88	.....
7th Ward,	92,760	927,815	2,783 45	406,870	.....	406,870	427 48	.....
Catasauqua—1st Ward,	89,770	664,885	1,994 66	559,852	.....	559,852	2,239 40	.....
2nd Ward,	65,110	1,097,340	3,292 02	260,780	.....	260,780	1,043 12	.....
3rd Ward,	39,750	385,895	1,157 68	13,706	.....	13,706	54 82	.....
4th Ward,	68,540	595,790	1,787 37	336,302	.....	336,302	1,345 20	.....
Coopersburg,	55,730	415,698	1,247 09	439,843	.....	439,843	1,759 37	.....
Coplay,	120,630	792,565	2,377 70	76,764	.....	76,764	307 05	.....
Emaus,	185,080	1,778,754	5,336 26	383,854	.....	383,854	1,535 42	.....
Fountain Hill,	81,990	875,230	2,625 69	242,017	.....	242,017	968 06	.....
Macungie,	51,840	424,171	1,272 53	164,457	.....	164,457	657 83	.....
Slatington—1st Ward,	114,230	783,420	2,350 26	184,783	.....	184,783	739 13	.....
2nd Ward,	65,120	337,776	1,013 33	45,757	.....	45,757	183 02	.....
3rd Ward,	68,030	503,240	1,509 72	109,765	.....	109,765	439 06	.....

Digitized by Google

LEHIGH COUNTY—Continued.

Names of Assessment Districts.	Value of salaries and emoluments of office, offices, posts of profit, professions, trades and occupations.	Aggregate value of all property taxable for county purposes at the rate of 3 mills on the dollar.	Aggregate amount of county tax assessed at the rate of 3 mills on the dollar.	Amount of money at interest including mortgages, judgments, bonds, notes, stocks, etc.	Value of stages, omnibuses, hacks, cabs, etc.	Aggregate value [illegible] mills [illegible] money at [illegible] basis.	Aggregate [illegible] assessed.	Debt of [illegible]
South Allentown,	85,960	684,010	2,052 03	33,611	.....	33,611	134 44	.....
Hanover township,	123,110	1,536,075	4,608 23	181,310	.....	181,310	725 24	.....
Heidelberg township,	37,210	711,267	2,133 80	287,180	.....	287,180	1,148 72	.....
Lower Macungie township,	89,020	1,328,604	3,985 81	229,321	.....	229,321	917 28	.....
Lower Milford township,	26,800	706,921	2,120 76	149,181	.....	149,181	596 72	.....
Lowhill township,	17,610	365,330	1,095 99	68,445	.....	68,445	273 78	.....
Lynn township,	65,770	1,219,970	3,659 91	391,779	.....	391,779	1,567 12	.....
North Whitehall township,	86,000	2,474,134	7,422 40	479,095	.....	479,095	1,916 38	.....
Salisbury township,	137,420	1,670,380	5,011 14	187,674	.....	187,674	750 69	.....
South Whitehall township,	92,280	1,987,044	5,961 10	359,812	.....	359,812	1,439 25	.....
Upper Macungie township,	94,660	1,969,708	5,909 12	285,737	.....	285,737	1,142 95	.....
Upper Milford township,	68,920	776,994	2,342 98	292,829	.....	292,829	1,171 32	.....
Upper Saucon township,	102,270	1,448,836	4,346 51	249,246	.....	249,246	996 98	.....
Washington township,	115,760	1,216,579	3,649 74	245,367	.....	245,367	981 47	.....
Weisenberg township,	24,450	624,293	1,872 87	299,083	.....	299,083	1,196 33	.....
Whitehall township,	297,710	4,850,851	14,552 55	618,887	.....	618,887	2,475 55	.....
Total,	$6,152,880	$85,405,104	$256,227 29	$20,686,154	.....	$20,861,154	$82,744 56	.....

Digitized by Google

LUZERNE COUNTY.

Names of Assessment Districts.	Taxables.	Cleared land.	Timber land.	Value of all real estate.	Value of real estate exempt from taxation.	Value of real estate taxable.	Number and value of horses, mares, geldings and mules over the age of four years.		Number and value of neat cattle over the age of four years.	
							No.	Value.	No.	Value.
Ashley borough,	2,150	244	8	$4,451,089	$322,125	$4,128,964	185	$20,590	51	$1,535
Avoca borough,	1,403	86	5	1,240,629	51,645	1,188,984	104	10,950	.....	.....
Bear Creek township,	206	39,225	248	294,688	4,000	290,688	57	8,690	..	2,990
Black Creek township,	863	9,676	8,598	752,333	3,000	749,333	301	18,675	150	5,065
Buck township,	97	10,519	185	57,558	2,800	54,758	30	3,950	26	1,030
Butler township,	607	7,797	11,652	658,996	43,090	615,906	356	21,830	328	10,745
Courtdale township,	222	429	149	537,011	2,400	534,611	23	1,270	33	1,220
Conyngham borough,	195	343	114	132,484	2,000	130,484	64	3,810	25	500
Conyngham township,	972	5,958	2,812	897,746	24,900	872,846	190	15,390	172	6,070
Dallas township,	384	9,555	2,006	513,207	3,100	510,107	253	26,080	362	11,695
Dallas borough,	340	1,277	.....	334,981	13,000	321,981	60	5,375	44	1,410
Denison township,	381	21,581	.....	202,312	1,000	201,312	70	4,520	127	4,475
Dorrance township,	311	4,600	9,645	238,072	7,100	230,972	238	10,305	286	7,175
Dorranceton borough,	1,964	623	2	6,522,811	320,980	6,201,831	136	13,615	42	2,350
Duryea borough,	2,777	2,052	.....	3,759,820	54,851	3,704,969	456	53,460	104	2,860
Edwardsville borough,	2,900	552	.....	5,541,179	108,909	5,432,270	403	49,085	18	530
Exeter borough,	1,503	1,945	332	3,091,096	13,530	3,077,566	278	31,085	18	1,825
Exeter township,	298	5,896	1,672	267,209	12,100	255,109	198	8,130	206	6,150
Fairmount township,	481	9,828	11,674	283,439	5,200	278,239	257	13,850	258	6,670
Fairview township,	613	6,769	.....	420,204	17,900	402,304	39	3,550	34	1,000
Foster township,	1,800	16,952	7,106	1,881,486	47,000	1,834,486	337	35,125	114	3,900
Forty Fort borough,	1,215	415	.....	3,044,476	99,640	2,944,836	65	4,805	40	1,600
Franklin township,	190	6,315	1,463	260,076	1,000	259,076	182	9,115	200	6,000
Freeland borough,	2,395	82	68	1,881,906	124,437	1,757,469	193	15,430	38	810
Hazle township,	3,734	466	34,223	6,884,778	48,200	6,836,578	620	77,040	290	6,159
Hazleton City,	9,713	266	.....	16,647,041	1,963,610	14,683,431	840	90,150	187	4,190
Hanover township,	2,682	3,728	190	56,467,543	287,900	56,179,643	324	40,550	115	4,705
Hollenback township,	257	5,054	4,277	214,584	5,075	209,509	195	8,465	226	6,475
Hunlock township,	301	10,440	1,602	169,212	13,000	156,212	211	14,975	199	5,466
Huntington township,	576	12,313	5,013	485,705	21,000	464,705	457	16,075	440	9,020

Digitized by Google

LUZERNE COUNTY—Continued.

Names of Assessment Districts.	Taxables.	Cleared land.	Timber land.	Value of all real estate.	Value of real estate exempt from taxation.	Value of real estate taxable.	Number and value of [illegible] taken over the age of four years.		Number and value of [illegible] taken over the age of four years.	
							No.	Values.	No.	Values.
Hughestown borough,	600	84	.....	1,388,616	18,000	1,370,616	145	17,150	6	200
Jackson township,	223	9,791	396	318,783	7,700	311,083	223	20,000	308	10,425
Jeddo borough,	121	36	.....	100,893	1,000	99,893	43	5,675	4	200
Jenkins township,	1,920	4,853	48	5,525,724	98,300	5,427,424	296	43,695	.....	.....
Kingston township,	528	6,184	541	562,200	2,000	560,200	241	16,880	283	10,350
Kingston borough,	2,275	97	.....	6,192,981	678,500	5,514,481	114	9,540	4	100
Laflin borough,	133	218	59	361,486	1,100	360,386	90	9,625	.....	.....
Lake township,	836	6,228	12,468	759,367	14,200	745,167	237	16,160	249	5,975
Laurel Run borough,	344	1,139	1,708	710,990	2,000	708,990	85	10,000	.....	.....
Larksville borough,	2,796	1,283	16	6,178,490	20,000	6,158,490	476	54,810	56	2,030
Lehman township,	457	8,860	5,044	541,692	11,775	529,917	382	22,730	282	9,162
Luzerne borough,	1,828	144	7	984,595	250	984,345	210	22,065	20	805
Miners Mills borough,	999	59	.....	1,564,371	9,900	1,554,471	138	14,300	24	1,175
Nanticoke borough,	6,130	586	12	13,929,913	666,485	13,263,428	639	78,095	165	9,300
Nescopeck borough,	658	336	3	398,519	18,640	379,879	62	2,190	14	200
Nescopeck township,	265	76,682	3,817	305,068	4,950	300,118	242	17,235	242	7,682
New Columbus borough,	91	1,605	160	62,102	1,000	61,102	57	3,375	61	1,830
Newport township,	2,719	2,956	3,135	19,715,529	20,800	19,694,729	403	46,535	120	8,000
Nescopeck borough,	253	513	6	71,729	2,150	69,579	[illegible]	600	18	360
Parsons borough,	1,483	377	.....	3,036,887	20,000	3,016,887	121	12,825	.....	.....
Plains township,	3,943	2,892	211	8,776,636	129,247	8,647,392	530	61,110	119	3,140
Pittston City,	6,410	179	.....	9,938,247	595,189	9,343,058	572	56,510	7	350
Pittston township,	2,199	6,617	.....	2,420,408	34,100	2,386,308	216	23,440	158	4,840
Plymouth township,	1,149	7,716	558	4,170,641	20,000	4,150,641	117	18,480	69	3,285
Plymouth borough,	5,627	48	.....	5,667,097	208,130	5,458,967	563	69,885	50	1,018
Pringle township,	591	121	.....	1,061,852	3,000	1,058,852	44	5,755	1	40
Ross township,	477	10,518	15,602	268,843	1,000	267,843	261	18,500	379	7,040
Salem township,	796	8,799	8,172	627,911	6,900	621,011	298	10,875	364	8,730
Slocum township,	267	5,425	1,170	102,328	1,760	100,568	102	8,765	194	3,100
Sugarloaf township,	543	3,299	5,433	643,525	8,550	634,975	390	17,765	188	3,700

Digitized by Google

Shickshinny borough,	957	106	15	570,213	6,000	564,213	69	7,140	19	1,375
Sugar Notch borough,	828	.....	.....	2,181,406	65,500	2,115,906	107	11,915	17	450
Swoyersville borough,	1,795	392	127	1,844,246	29,347	1,814,899	320	35,330	83	2,531
Union township,	308	8,471	3,225	194,495	3,300	191,195	252	9,150	235	6,670
Warrior Run borough,	497	52	.....	1,433,608	18,000	1,415,608	37	4,375	7	205
West Pittston borough,	2,490	93	.....	3,256,168	324,448	2,931,720	177	13,605	13	340
West Hazleton borough,	1,324	.....	.....	1,082,348	22,900	1,059,448	53	4,615	16	625
Wyoming borough,	1,317	411	.....	1,755,172	47,878	1,707,294	79	3,790	75	2,625
West Wyoming borough,	701	1,932	19	1,282,470	32,492	1,249,978	97	6,675	48	1,855
Wright township,	208	.....	15,385	188,756	3,500	185,256	95	21,530	.....	.....
Wilkes-Barre township,	1,651	31	.....	4,946,975	20,000	49,269,751	89	21,530	.....	.....
Wilkes-Barre City,	23,605	294	2	75,981,320	6,347,251	69,634,069	2,301	275,720	40	1,445
White Haven borough,	667	302	.....	551,864	13,300	553,564	55	4,975	17	595
Yatesville borough,	234	10	.....	449,772	2,000	447,772	17	1,090	9	280
Total,	124,936	379,817	175,376	$310,229,910	$13,172,044	$297,057,866	18,203	$1,761,995	8,084	$233,885

Names of Assessment Districts.	Value of salaries and emoluments of office, offices, posts of profit, professions, trades and occupations.	Aggregate value of all property taxable for county purposes at the rate of 2 4-10 mills on the dollar.	Aggregate amount of county tax assessed at the rate of 2 4-10 mills on the dollar.	Amount of money at interest including mortgages, judgments, bonds, notes, stocks, etc.	Value of stages, omnibuses, hacks, cabs, etc.	Aggregate value of property taxable for State purposes at 4 mills on the dollar, including money at interest, stages, omnibuses, hacks, cabs, etc.	Aggregate amount of State tax assessed.	Debt of county.
Ashley borough,	$267,375	$4,418,464	$10,604 31	$138,134	.....	$138,134	$552 54	.....
Avoca borough,	150,000	1,349 934	3,239 84	41,706	.....	41,706	166 82	.....
Bear Creek township,	13,910	316,278	759 07	264,031	.....	264,031	1,056 12	.....
Black Creek township,	71,290	844,363	2,026 47	65,687	.....	65,687	262 75	.....
Buck township,	3,400	63,133	151 53	845	.....	845	3 38	.....
Butler township,	44,545	693,026	1,663 26	104,034	.....	104,034	416 14	.....
Courtdale township,	17,040	554,141	1,329 94	2,655	.....	2,655	10 62	.....
Conyngham borough,	19,330	154.124	369.90	78,927	.....	78,927	315 71	.....
Conyngham township,	19.470	988,776	2,373 06	84,862	.....	84,862	339 45	.....
Dallas township,	14,000	561,882	1,348 52	105,645	.....	105,645	422 58	.....
Dallas borough,	35,870	364,636	875 13	167,520	.....	167,520	670 08	.....

Digitized by Google

LUZERNE COUNTY—Continued.

Names of Assessment Districts.	Value of salaries and emoluments of office, offices, posts of profit, professions, trades and occupations.	Aggregate value of all property taxable for county purposes at the rate of 2 4-10 mills on the dollar.	Aggregate amount of county tax assessed at the rate of 2 4-10 mills on the dollar.	Amount of money at interest including mortgages, judgments, bonds, notes, stocks, etc.	Value of stages, omnibuses, hacks, cabs, etc.	Aggregate value of property taxable for State purposes at 4 mills on the dollar, including money at interest, stages, omnibuses, hacks, cabs, etc.	Aggregate amount of State tax assessed.	Debt of county.
Denison township,	22,530	232,837	558 81	9,543	.....	9,543	38 17	.....
Dorrance township,	6,875	255,327	612 78	19,711	.....	19,711	78 84	.....
Dorranceton borough,	235,570	6,453,866	15,489 28	169,970	.....	169,970	679 88	.....
Duryea borough,	275,520	4,036,809	9,688 34	41,237	.....	41,237	164 95	.....
Edwardsville borough,	306,030	5,787,915	13,891 00	85,650	.....	85,650	342 60	.....
Exeter borough,	182,620	3,293,096	7,903 43	22,716	.....	22,716	90 86	.....
Exeter township,	11,100	280,489	673 17	26,500	.....	26,500	106 00	.....
Fairmount township,	14,220	312,979	751 15	22,741	.....	22,741	90 96	.....
Fairview township,	52,990	459,844	1,103 63	16,914	.....	16,914	67 66	.....
Foster township,	171,980	2,045,581	4,909 39	16,625	.....	16,625	66 50	.....
Forty Fort borough,	115,925	3,067,166	7,361 20	129,788	.....	129,788	519 15	.....
Franklin township,	7,925	282,116	677 08	57,294	.....	57,294	229 18	.....
Freeland borough,	258,765	2,032,474	4,877 94	108,978	.....	108,978	435 91	.....
Hazle township,	428,790	7,348,567	17,636 56	4,114,338	.....	4,114,338	16,457 35	.....
Hazleton City,	1,220,220	15,997,991	38,395 18	2,222,077	.....	2,222,077	8,888 31	.....
Hanover township,	205,140	56,540,038	135,432 09	89,418	.....	89,418	357 67	.....
Hollenback township,	11,330	235,779	565 87	52,360	.....	52,360	209 44	.....
Hunlock township,	14,075	190,728	457 75	29,075	.....	29,075	116 30	.....
Huntington township,	28,405	518,205	1,243 69	38,915	.....	38,915	155 66	.....
Hughestown borough,	58,890	1,446,916	3,472 60	6,978	.....	6,978	27 91	.....
Jackson township,	15,250	356,758	856 22	25,890	.....	25,890	103 56	.....
Jeddo borough,	22,295	128,013	307 23	5,233	.....	5,233	20 93	.....
Jenkins township,	230,070	5,701,189	13,682 85	60,687	.....	60,687	242 75	.....
Kingston township,	38,620	626,050	1,502 52	171,909	.....	171,909	687 64	.....
Kingston borough,	229,640	5,853,761	14,049 03	513,723	.....	513,723	2,054 89	.....
Laflin borough,	15,620	385,631	925 51	.....	.....	.....	.....	.....
Lake township,	24,210	791,512	1,899 63	20,992	.....	20,992	83 97	.....
Laurel Run borough,	25,040	744,080	1,785 79	1,599	.....	1,599	6 40	.....
Larksville borough,	272,380	6,487,700	15,570 48	55,023	.....	55,023	220 09	.....
Lehman township,	21,330	592,140	1,421 14	49,487	.....	49,487	197 95	.....

Digitized by Google

Luzerne borough,	193,800	1,201,475	2,883 54	51,067	.....	51,067	204 27	.....
Miners Mills borough,	95,310	1,665,256	3,996 61	18,281	.....	18,281	73 12	.....
Nanticoke borough,	751,465	14,096,288	33,831 09	508,196	.....	508,196	2,032 78	.....
Nescopeck borough,	63,675	446,094	1,070 63	73,969	.....	73,969	295 88	.....
Nescopeck township,	10,530	336,066	806 56	41,581	.....	41,581	166 32	.....
New Columbus borough,	4,175	70,482	169 16	8,313	.....	8,313	33 25	.....
Newport township,	322,830	20,066,659	48,159 98	37,399	.....	37,399	149 60	.....
Nuangola borough,	5,900	76,339	183 21	11,175	.....	11,175	44 70	.....
Parsons borough,	142,330	3,172,042	7,612 90	58,658	.....	58,658	234 63	.....
Plains township,	403,085	9,114,727	21,875 34	518,563	.....	518,563	2,074 25	.....
Pittston City,	674,365	10,074,183	24,178 04	336,007	.....	336,007	1,344 03	.....
Pittston township,	198,225	2,612,803	6,270 73	5,795	.....	5,795	23 18	.....
Plymouth township,	88,010	4,259,376	10,222 50	6,325	.....	6,325	25 30	.....
Plymouth borough,	670,215	6,199,580	14,878 99	360,802	.....	360,802	1,443 21	.....
Pringle township,	53,175	1,107,822	2,658 77	450	.....	450	1 80	.....
Ross township,	16,300	309,683	743 24	52,455	.....	52,455	209 82	.....
Salem township,	51,475	690 061	1,656 19	78,869	.....	78,869	315 48	.....
Slocum township,	10,700	118,133	283 52	3,315	.....	3,315	13 26	.....
Sugarloaf township,	34,710	691,210	1,658 90	29,512	.....	29,512	118 05	.....
Shickshinny borough,	100,400	673,128	1,615 51	86,722	.....	86,722	346 89	.....
Sugar Notch borough,	102,000	2,230,721	5,352 65	4,515	.....	4,515	18 06	.....
Swoyersville borough,	218,670	2,071,430	4,971 43	15,990	.....	15,990	63 96	.....
Union township,	16,180	223,195	535 67	56,604	.....	56,604	226 42	.....
Warrior Run borough,	54,720	1,474,908	3,539 78	15,550	.....	15,550	62 20	.....
West Pittston borough,	348,350	3,294,015	7,905 64	830,574	.....	830,574	3,322 30	.....
West Hazleton borough,	170,735	1,235,423	2,965 02	59,655	.....	59,655	238 62	.....
Wyoming borough,	134,734	1,848,443	4,436 26	164,600	.....	164,600	658 40	.....
West Wyoming borough,	67,370	1,325,878	3,182 11	43,418	.....	43,418	173 67	.....
Wright township,	8,450	202,891	486 94	13,746	.....	13,746	54 98	.....
Wilkes-Barre township,	155,910	5,104,415	12,250 60	27,075	.....	27,075	108 30	.....
Wilkes-Barre City,	3,057,275	72,968,509	175,124 42	11,923,037	.....	11,923,037	47,692 15	.....
White Haven borough,	87,570	626,704	1,504 09	197,554	.....	197,554	790 22	.....
Yatesville borough,	21,550	470,692	1,129 66	8,475	.....	8,475	33 90	.....
Total,	$13,688,774	$312,742,520	$750,582 05	$24,887,664	.....	$24,887,664	$99,550 67	$2,650,000 00

Digitized by Google

LEBANON COUNTY—Continued.

Names of Assessment Districts.	Value of salaries and emoluments of office, offices, posts of profit, professions, trades and occupations.	Aggregate value of all property taxable for county purposes at the rate of 2½ mills on the dollar.	Aggregate amount of county tax assessed at the rate of 2½ mills on the dollar.	Amount of money at interest including mortgages, judgments, bonds, notes, stocks, etc.	Value of stages, omnibuses, hacks, cabs, etc.	Aggregate value of property taxable for State purposes at 4 mills on the dollar, including money at interest, stages, omnibuses, hacks, cabs, etc.	Aggregate amount of State tax assessed.	Debt of county.
Lebanon City—1st Ward,	109,775	2,056,080	5,140 20	271,050	.....	271,050	1,084 20	.....
2nd Ward,	58,115	1,638,805	4,097 01	355,115	.....	355,115	1,420 46	.....
3rd Ward,	35,175	1,588,360	3,970 90	192,417	.....	192,417	769 67	.....
4th Ward,	36,600	4,104,875	10,262 19	425,328	.....	425,328	1,701 31	.....
6th Ward,	94,970	2,968,029	7,470 07	278,535	.....	278,535	1,114 14	.....
7th Ward,	39,240	723,565	1,808 91	37,665	.....	37,665	150 66	.....
8th Ward,	46,045	1,011,760	2,529 40	139,763	.....	139,763	559 05	.....
	11,000	270,222	675 56	11,850	.....	11,850	47 40	.....
Total,	$1,228,555	$42,244,405	$105,611 01	$6,570,241	200	$6,570,441	$26,281 77	$53,500 00

Digitized by Google

LEHIGH COUNTY.

Names of Assessment Districts.	Taxables.	Cleared land.	Timber land.	Value of all real estate.	Value of real estate exempt from taxation.	Value of real estate taxable.	Number and value of horses, mares, geldings and mules over the age of four years.		Number and value of neat cattle over the age of four years.	
							No.	Value.	No.	Value.
Allentown—1st Ward,	1,542	.....	.....	$2,411,140	$46,000	$2,365,140	162	$12,500	4	$100
2nd Ward,	1,357	.....	.....	4,169,600	243,000	3,926,600	202	20,200	.....	.....
3rd Ward,	1,444	.....	.....	4,334,400	177,000	4,157,400	49	4,525	.....	.....
4th Ward,	1,125	.....	.....	4,859,350	352,000	4,507,350	91	8,650	.....	.....
5th Ward,	929	.....	.....	4,792,000	295,000	4,497,000	111	8,775	.....	.....
6th Ward,	1,214	.....	.....	1,370,175	163,000	1,207,175	100	10,525	39	1,115
7th Ward,	1,540	.....	.....	3,266,850	76,000	3,190,850	96	9,600	.....	.....
8th Ward,	4,046	.....	.....	4,634,410	269,000	4,365,410	231	20,220	.....	.....
9th Ward,	1,631	.....	.....	3,161,900	590,000	2,571,900	65	5,975	.....	.....
10th Ward,	3,014	.....	.....	3,462,285	217,800	3,244,485	98	7,885	7	175
11th Ward,	3,322	.....	.....	7,095,720	480,300	6,615,420	126	8,910	.....	.....
12th Ward,	1,019	.....	.....	1,162,752	42,900	1,119,852	59	5,650	3	90
13th Ward,	1,167	.....	.....	3,848,130	33,000	3,815,130	19	2,155	.....	.....
14th Ward,	1,073	.....	.....	1,058,398	31,800	1,026,598	89	4,450	4	100
Alburtis,	232	644	.....	279,409	6,700	272,709	62	4,500	39	1,200
Bethlehem—5th Ward,	656	6	.....	737,595	39,000	698,595	94	7,675	.....	.....
6th Ward,	698	6	.....	955,910	25,000	930,910	47	4,700	.....	.....
7th Ward,	661	.....	.....	850,580	17,000	833,580	21	1,475	.....	.....
Catasauqua—1st Ward,	601	6	.....	650,365	78,000	572,365	42	2,750	.....	.....
2nd Ward,	448	4	.....	1,073,930	44,000	1,029,930	46	2,300	.....	.....
3rd Ward,	317	214	.....	357,195	13,600	343,595	44	2,200	14	350
4th Ward,	439	25	.....	613,100	87,000	526,100	19	930	5	220
Coopersburg,	265	160	.....	362,023	10,000	352,023	81	6,355	20	1,590
Coplay,	937	193	.....	704,565	36,000	668,565	61	3,170	9	200
Emaus,	1,422	289	.....	1,690,854	106,700	1,584,154	117	8,895	25	625
Fountain Hill,	528	8	.....	1,101,160	309,200	791,960	18	1,250	1	30
Macungie,	408	288	40	402,011	35,000	367,011	57	5,270	2	50
Slatington—1st Ward,	628	61	.....	730,240	65,000	665,240	73	3,950	.....	.....
2nd Ward,	490	.....	.....	281,481	11,000	270,481	45	2,175	.....	.....
3rd Ward,	487	17	.....	459,610	27,000	432,610	47	2,145	17	455

Digitized by Google

LEHIGH COUNTY—Continued.

Names of Assessment Districts.	Taxables.	Cleared land.	Timber land.	Value of all real estate.	Value of real estate exempt from taxation.	Value of real estate taxable.	Number and value of horses, mares, geldings and mules over the age of four years.		Number and value of neat cattle over the age of four years.	
							No.	Value.	No.	Value.
South Allentown,	963	210	.....	646,625	53,700	592,925	63	4,805	7	300
Hanover township,	1,934	5,817	28	2,952,755	1,574,200	1,378,555	371	21,930	386	12,480
Heidelberg township,	461	12,021	2,774	654,948	33,174	621,810	477	43,060	335	9,187
Lower Macungie township,	788	22,147	579	1,203,369	39,030	1,164,339	622	52,835	977	22,410
Lower Milford township,	448	11,183	711	645,421	26,200	619,221	504	43,295	585	17,605
Lowhill township,	243	8,300	351	339,105	22,100	317,005	265	21,625	239	9,090
Lynn township,	795	23,909	320	1,143,265	47,325	1,095,940	699	42,705	622	15,555
North Whitehall township,	982	15,798	474	2,398,521	64,200	2,334,321	642	39,343	563	14,470
Salisbury township,	1,767	9,257	1,133	1,521,885	35,600	1,486,285	462	34,515	420	12,160
South Whitehall township,	1,086	11,543	206	1,848,885	19,600	1,829,285	635	45,925	652	19,554
Upper Macungie township,	823	14,203	282	1,822,593	14,600	1,807,993	739	45,540	713	21,515
Upper Milford township,	756	10,975	517	761,419	99,100	662,319	462	32,895	565	12,860
Upper Saucon township,	1,054	14,869	1,081	1,287,021	43,450	1,244,471	684	70,985	780	31,110
Washington township,	1,151	13,689	1,416	1,140,909	84,900	556,968	563	28,275	584	14,600
Weisenberg township,	473	14,334	1,180	586,468	29,500	1,056,009	444	36,720	323	8,090
Whitehall township,	2,733	6,933	88	4,779,041	267,000	4,512,041	477	30,660	348	10,440
Total,	50,117	197,109	11,680	$84,610,304	$6,380,679	$78,229,625	10,481	$784,873	8,288	$237,726

Digitized by Google

LEHIGH COUNTY—Continued.

Names of Assessment Districts.	Value of salaries and emoluments of office, offices, posts of profit, professions, trades and occupations.	Aggregate value of all property taxable for county purposes at the rate of 3 mills on the dollar.	Aggregate amount of county tax assessed at the rate of 3 mills on the dollar.	Amount of money at interest including mortgages, judgments, bonds, notes, stocks, etc.	Value of stages, omnibuses, hacks, cabs, etc.	Aggregate value of property taxable for State purposes at 4 mills on the dollar. Including money at interest, stages, omnibuses, hacks, cabs, etc.	Aggregate amount of State tax assessed.	Debt of county.
Allentown—1st Ward,	$204,410	$2,582,150	$7,746 45	$147,076	.....	$147,076	$588 30	$307,000 00
2nd Ward,	223,630	4,170,430	12,511 29	2,829,494	.....	2,829,494	11,317 97	.....
3rd Ward,	225,530	4,387,455	13,162 37	1,840,943	.....	1,840,943	7,363 77	.....
4th Ward,	172,520	4,688,520	14,065 56	899,246	.....	899,246	3,596 98	.....
5th Ward,	133,320	4,644,095	13,932 29	716,063	.....	716,063	2,864 25	.....
6th Ward,	129,380	1,348,195	4,044 58	24,500	.....	24,500	98 00	.....
7th Ward,	232,570	3,433,020	10,299 06	666,944	.....	666,944	2,667 78	.....
8th Ward,	499,490	4,885,120	14,655 36	477,516	.....	477,516	1,910 06	.....
9th Ward,	239,840	2,817,715	8,453 14	1,300,043	.....	1,300,043	5,200 17	.....
10th Ward,	415,760	3,668,305	11,004 92	611,977	.....	611,977	2,447 91	.....
11th Ward,	444,010	7,068,340	21,205 02	1,818,734	.....	1,818,734	7,274 94	.....
12th Ward,	96,620	1,222,212	3,666 63	119,465	.....	119,465	477 86	.....
13th Ward,	229,790	4,047,075	12,141 22	1,277,792	.....	1,277,792	5,111 17	.....
14th Ward,	90,070	1,121,218	3,363 65	261,952	.....	261,952	1,047 81	.....
Alburtis,	38,940	317,349	952 05	38,712	.....	38,712	154,85	.....
Bethlehem—5th Ward,	77,630	783,900	2,351 71	50,169	.....	50,169	200 68	.....
6th Ward,	130,820	1,066,430	3,199 29	322,221	.....	322,221	1,288 88	.....
7th Ward,	92,760	927,815	2,783 45	406,870	.....	406,870	427 48	.....
Catasauqua—1st Ward,	89,770	664,885	1,994 66	559,852	.....	559,852	2,239 40	.....
2nd Ward,	65,110	1,097,340	3,292 02	260,780	.....	260,780	1,043 12	.....
3rd Ward,	39,750	385,895	1,157 68	13,706	.....	13,706	54 82	.....
4th Ward,	68,540	595,790	1,787 37	336,302	.....	336,302	1,345 20	.....
Coopersburg,	55,730	415,698	1,247 09	439,843	.....	439,843	1,759 37	.....
Coplay,	120,630	792,565	2,377 70	76,764	.....	76,764	307 05	.....
Emaus,	185,080	1,778,754	5,336 26	383,854	.....	383,854	1,535 42	.....
Fountain Hill,	81,990	875,230	2,625 69	242,017	.....	242,017	968 06	.....
Macungie,	51,840	424,171	1,272 53	164,457	.....	164,457	657 83	.....
Slatington—1st Ward,	114,230	783,420	2,350 26	184,783	.....	184,783	739 13	.....
2nd Ward,	65,120	337,776	1,013 33	45,757	.....	45,757	183 02	.....
3rd Ward,	68,080	503,240	1,509 72	109,765	.....	109,765	439 06	.....

Digitized by Google

LEHIGH COUNTY—Continued.

Names of Assessment Districts.	Value of salaries and emoluments of office, offices, posts of profit, professions, trades and occupations.	Aggregate value of all property taxable for county purposes at the rate of 3 mills on the dollar.	Aggregate amount of county tax assessed at the rate of 3 mills on the dollar.	Amount of money at interest including mortgages, judgments, bonds, notes, stocks, etc.	Value of stages, omnibuses, hacks, cabs, etc.	Aggregate value of property taxable for State purposes at 4 mills on the dollar, including money at interest, stages, omnibuses, hacks, cabs, etc.	Aggregate amount State tax assessed.	Debt of county.
South Allentown,	85,980	684,010	2,052 03	33,611	.....	33,611	134 44	.....
Hanover township,	123,110	1,536,075	4,608 23	181,310	.....	181,310	725 24	.....
Heidelberg township,	37,210	711,267	2,133 80	287,180	.....	287,180	1,148 72	.....
Lower Macungie township,	89,020	1,328,604	3,985 81	229,321	.....	229,321	917 28	.....
Lower Milford township,	26,800	706,921	2,120 76	149,181	.....	149,181	596 72	.....
Lowhill township,	17,610	365,330	1,095 99	68,445	.....	68,445	273 78	.....
Lynn township,	65,770	1,219,970	3,659 91	391,779	.....	391,779	1,567 12	.....
North Whitehall township,	86,000	2,474,134	7,422 40	479,095	.....	479,095	1,916 38	.....
Salisbury township,	137,420	1,670,380	5,011 14	187,674	.....	187,674	750 69	.....
South Whitehall township,	92,280	1,987,044	5,961 10	359,812	.....	359,812	1,439 25	.....
Upper Macungie township,	94,660	1,969,708	5,909 12	285,737	.....	285,737	1,142 95	.....
Upper Milford township,	68,920	776,994	2,342 98	292,829	.....	292,829	1,171 32	.....
Upper Saucon township,	102,270	1,448,836	4,346 51	249,246	.....	249,246	996 98	.....
Washington township,	115,760	1,216 579	3,649 74	245,367	.....	245,367	981 47	.....
Weisenberg township,	24,450	624,293	1,872 87	299,063	.....	299,063	1,196 33	.....
Whitehall township,	297,710	4,850,851	14,552 55	618,887	.....	618,887	2,475 55	.....
Total,	$6,152,880	$85,405,104	$256,227 29	$20,686,154	.....	$20,861,154	$32,744 56	.....

Digitized by Google

LUZERNE COUNTY.

Names of Assessment Districts.	Taxables.	Cleared land.	Timber land.	Value of all real estate.	Value of real estate exempt from taxation.	Value of real estate taxable.	Number and value of horses, mares, geldings and mules over the age of four years.		Number and value of neat cattle over the age of four years.	
							No.	Value.	No.	Value.
Ashley borough,	2,150	244	8	$4,451,089	$322,125	$4,128,964	185	$20,590	51	$1,535
Avoca borough,	1,403	86	5	1,240,629	51,645	1,188,984	104	10,950	.....	.....
Bear Creek township,	206	39,225	248	294,688	4,000	290,688	57	8,690	..	2,990
Black Creek township,	863	9,676	8,598	752,333	3,000	749,333	301	18,675	150	5,065
Buck township,	97	10,519	185	57,558	2,800	54,758	30	3,950	26	1,030
Butler township,	607	7,797	11,652	658,996	43,090	615,906	356	21,830	328	10,745
Courtdale township,	222	429	149	537,011	2,400	534,611	23	1,270	33	1,220
Conyngham borough,	196	343	114	132,484	2,000	130,484	64	3,810	25	500
Conyngham township,	972	5,958	2,813	897,746	24,900	872,846	190	15,390	172	6,070
Dallas township,	384	9,555	2,006	513,207	3,100	510,107	253	26,080	362	11,695
Dallas borough,	340	1,277	.....	334,981	13,000	321,981	60	5,375	44	1,410
Denison township,	381	21,581	.....	202,312	1,000	201,312	70	4,520	127	4,475
Dorrance township,	311	4,600	9,645	238,072	7,100	230,972	238	10,305	286	7,175
Dorranceton borough,	1,964	623	2	6,522,811	320,980	6,201,831	136	13,615	42	2,850
Duryea borough,	2,777	2,052	.....	3,759,820	54,851	3,704,969	456	53,460	104	2,860
Edwardsville borough,	2,900	552	.....	5,541,179	108,909	5,432,270	403	49,085	18	530
Exeter borough,	1,503	1,945	332	3,091,096	13,530	3,077,566	278	31,085	18	1,825
Exeter township,	298	5,896	1,672	267,209	12,100	255,109	198	8,130	206	6,150
Fairmount township,	481	9,828	11,674	283,439	5,200	278,239	257	13,850	258	6,670
Fairview township,	613	6,769	.....	420,204	17,900	402,304	39	3,550	34	1,000
Foster township,	1,800	16,952	7,106	1,881,486	47,000	1,834,486	337	35,125	114	3,900
Forty Fort borough,	1,215	415	.....	3,044,476	99,640	2,944,836	65	4,805	40	1,600
Franklin township,	190	6,315	1,463	260,076	1,000	259,076	182	9,115	200	6,000
Freeland borough,	2,395	82	68	1,881,906	124,437	1,757,469	193	15,430	38	810
Hazle township,	3,734	466	34,223	6,884,778	48,200	6,836,578	620	77,040	290	6,159
Hazleton City,	9,713	266	.....	16,647,041	1,963,610	14,683,431	840	90,150	187	4,190
Hanover township,	2,682	3,728	180	56,467,543	287,900	56,179,643	324	40,550	115	4,705
Hollenback township,	257	5,054	4,277	214,584	5,075	209,509	195	8,465	226	6,475
Hunlock township,	301	10,440	1,602	169,212	13,000	156,212	211	14,975	199	5,466
Huntington township,	576	12,313	5,013	485,705	21,000	464,705	457	16,075	440	9,020

Digitized by Google

LUZERNE COUNTY—Continued.

Names of Assessment Districts.	Taxables.	Cleared land.	Timber land.	Value of all real estate.	Value of real estate exempt from taxation.	Value of real estate taxable.	Number and value of horses, mares, geldings and mules over the age of four years.		Number and value of neat cattle over the age of four years.	
							No.	Value.	No.	Value.
Hughestown borough,	600	84	.....	1,388,616	18,000	1,370,616	145	17,150	6	260
Jackson township,	293	9,791	396	318,783	7,700	311,083	223	20,000	308	10,425
Jeddo borough,	121	36	.....	100,893	1,000	99,893	43	5,625	4	200
Jenkins township,	1,920	4,853	48	5,525,724	98,300	5,427,424	296	43,695	.....	.....
Kingston township,	526	6,184	541	562,200	2,000	560,200	241	16,880	283	10,350
Kingston borough,	2,275	97	.....	6,192,981	678,500	5,514,481	114	9,540	4	100
Laflin borough,	133	218	59	361,486	1,100	360,386	90	9,625	.....	.....
Lake township,	836	6,238	12,468	759,367	14,200	745,167	237	16,160	239	5,975
Laurel Run borough,	344	1,139	1,708	710,990	2,000	708,990	85	10,050	.....	.....
Larksville borough,	2,796	1,383	16	6,178,490	20,000	6,158,490	426	54,810	56	2,020
Lehman township,	457	8,860	5,044	541,692	11,775	529,917	333	32,739	282	8,163
Luzerne borough,	1,828	144	7	984,595	250	984,345	210	22,965	20	365
Miners Mills borough,	999	59	.....	1,564,371	9,900	1,554,471	138	14,300	28	1,175
Nanticoke borough,	6,130	586	12	13,929,913	666,485	13,263,428	639	78,095	165	3,300
Nescopeck borough,	658	336	3	398,519	18,640	379,869	62	2,190	14	360
Nescopeck township,	265	76,682	3,817	305,068	4,950	300,118	242	17,735	242	7,683
New Columbus borough,	91	1,605	160	62,102	1,000	61,102	57	3,375	61	1,830
Newport township,	2,719	2,956	3,135	19,715,529	20,800	19,694,729	403	46,535	120	2,565
Nuangola borough,	253	513	6	71,729	2,150	69,579	12	600	13	260
Parsons borough,	1,483	377	.....	3,036,887	20,000	3,016,887	121	12,825	.....	.....
Plains township,	3,943	2,892	211	8,776,635	129,247	8,647,392	539	61,110	112	3,140
Pittston City,	6,410	179	.....	9,938,247	595,189	9,343,058	532	56,510	7	250
Pittston township,	2,199	6,617	.....	2,420,408	34,100	2,386,308	215	23,440	158	4,830
Plymouth township,	1,149	7,716	558	4,170,641	20,000	4,150,641	117	18,430	69	2,295
Plymouth borough,	5,627	48	.....	5,667,097	208,130	5,458,967	563	68,885	50	1,513
Pringle township,	591	121	.....	1,051,852	3,000	1,048,852	44	5,755	1	40
Ross township,	477	10,513	15,602	268,843	1,000	267,843	251	18,500	279	7,040
Salem township,	796	8,709	8,172	627,911	6,900	621,011	298	10,875	264	6,720
Slocum township,	267	5,425	1,170	102,328	1,760	100,568	102	3,765	124	3,100
Sugarloaf township,	543	8,299	5,433	643,525	8,550	634,975	390	17,765	158	3,760

Digitized by Google

Shickshinny borough,	267	106	15	570,213	6,000	564,213	69	7,140	19	1,375
Sugar Notch borough,	823	.....	.....	2,181,406	65,500	2,115,906	107	11,915	17	450
Swoyersville borough,	1,795	392	127	1,844,246	29,947	1,814,299	320	35,330	83	2,531
Union township,	308	8,471	3,225	194,495	3,300	191,195	252	9,150	235	6,670
Warrior Run borough,	497	52	.....	1,433,608	18,000	1,415,608	87	4,375	7	205
West Pittston borough,	2,490	98	.....	3,256,168	324,448	2,931,720	177	13,605	13	340
West Hazleton borough,	1,324	.....	.....	1,082,348	22,900	1,059,448	53	4,615	16	625
Wyoming borough,	1,317	411	.....	1,755,172	47,878	1,707,294	79	3,790	75	2,625
West Wyoming borough,	701	1,932	19	1,282,470	32,492	1,249,978	97	6,675	48	1,855
Wright township,	208	.....	15,385	188,756	3,500	185,256	95	21,530	.....	.....
Wilkes-Barre township,	1,651	31	.....	4,946,975	20,000	49,269,751	89	21,530	.....	.....
Wilkes-Barre City,	23,605	294	2	75,981,320	6,347,251	69,634,069	2,301	275,720	40	1,445
White Haven borough,	667	302	.....	551,864	18,300	553,564	55	4,975	17	595
Yatesville borough,	234	10	.....	449,772	2,000	447,772	17	1,090	9	280
Total,	124,936	379,817	175,376	$310,229,910	$13,172,044	$297,057,866	18,208	$1,761,995	8,084	$233,885

Names of Assessment Districts.	Value of salaries and emoluments of office, offices, posts of profit, professions, trades and occupations.	Aggregate value of all property taxable for county purposes at the rate of 2 4-10 mills on the dollar.	Aggregate amount of county tax assessed at the rate of 2 4-10 mills on the dollar.	Amount of money at interest including mortgages, judgments, bonds, notes, stocks, etc.	Value of stages, omnibuses, hacks, cabs, etc.	Aggregate value of property taxable for State purposes at 4 mills on the dollar, including money at interest, stages, omnibuses, hacks, cabs, etc.	Aggregate amount of State tax assessed.	Debt of county.
Ashley borough,	$267,375	$4,418,464	$10,604 31	$138,134	.....	$138,134	$552 54	.....
Avoca borough,	150,000	1,349 934	3,239 84	41,706	.....	41,706	166 82	.....
Bear Creek township,	13,910	316,278	759 07	264,031	.....	264,031	1,056 12	.....
Black Creek township,	71,290	844,363	2,026 47	65,687	.....	65,687	262 75	.....
Buck township,	3,400	63,133	151 53	845	.....	845	3 38	.....
Butler township,	44,545	693,026	1,663 26	104,034	.....	104,034	416 14	.....
Courtdale township,	17,040	554,141	1,329 94	2,655	.....	2,655	10 62	.....
Conyngham borough,	19,330	154,124	369.90	78,927	.....	78,927	315 71	.....
Conyngham township,	19,470	988,776	2,373 06	84,862	.....	84,862	339 45	.....
Dallas township,	14,000	561,882	1,348 52	105,645	.....	105,645	422 58	.....
Dallas borough,	35,870	364,636	875 13	167,520	.....	167,520	670 08	.....

Digitized by Google

LUZERNE COUNTY—Continued.

Names of Assessment Districts.	Value of salaries and emoluments of office, offices, posts of profit, professions, trades and occupations.	Aggregate value of all property taxable for county purposes at the rate of 2 4-10 mills on the dollar.	Aggregate amount of county tax assessed at the rate of 2 4-10 mills on the dollar.	Amount of money at interest including mortgages, judgments, bonds, notes, stocks, etc.	Value of stages, omnibuses, hacks, cabs, etc.	Aggregate value of property taxable for State purposes at 4 mills on the dollar, including money at interest, stages, omnibuses, hacks, cabs, etc.	Aggregate amount of State tax assessed.	Debt of county.
Denison township,	22,530	232,837	558 81	9,543	.....	9,543	38 17	.....
Dorrance township,	6,875	255,327	612 78	19,711	.....	19,711	78 84	.....
Dorranceton borough,	235,570	6,453,866	15,489 28	169,970	.....	169,970	679 88	.....
Duryea borough,	275,520	4,036,809	9,688 34	41,237	.....	41,237	164 95	.....
Edwardsville borough,	306,030	5,787,915	13,891 00	85,650	.....	85,650	342 60	.....
Exeter borough,	182,620	3,293,096	7,903 43	22,716	.....	22,716	90 86	.....
Exeter township,	11,100	280,489	673 17	26,500	.....	26,500	106 00	.....
Fairmount township,	14,220	312,979	751 15	22,741	.....	22,741	90 96	.....
Fairview township,	52,990	459,844	1,103 63	16,914	.....	16,914	67 66	.....
Foster township,	171,980	2,045,581	4,909 39	16,625	.....	16,625	66 50	.....
Forty Fort borough,	115,925	3,067,166	7,361 20	129,788	.....	129,788	519 15	.....
Franklin township,	7,925	282,116	677 08	57,294	.....	57,294	229 18	.....
Freeland borough,	258,765	2,032,474	4,877 94	108,978	.....	108,978	435 91	.....
Hazle township,	428,790	7,348,567	17,636 56	4,114,338	.....	4,114,338	16,457 35	.....
Hazleton City,	1,220,220	15,997,991	38,395 18	2,222,077	.....	2,222,077	8,888 31	.....
Hanover township,	205,140	56,540,038	135,432 09	89,418	.....	89,418	357 67	.....
Hollenback township,	11,330	235,779	565 87	52,360	.....	52,360	209 44	.....
Hunlock township,	14,075	190,728	457 75	29,075	.....	29,075	116 30	.....
Huntington township,	28,405	518,205	1,243 69	38,915	.....	38,915	155 66	.....
Hughestown borough,	58,890	1,446,916	3,472 60	6,978	.....	6,978	27 91	.....
Jackson township,	15,250	356,758	856 22	25,890	.....	25,890	103 56	.....
Jeddo borough,	22,295	128,013	307 23	5,233	.....	5,233	20 93	.....
Jenkins township,	230,070	5,701,189	13,682 85	60,687	.....	60,687	242 75	.....
Kingston township,	38,620	626,050	1,502 52	171,909	.....	171,909	687 64	.....
Kingston borough,	229,640	5,853,761	14,049 03	513,723	.....	513,723	2,054 89	.....
Laflin borough,	15,620	385,631	925 51	.....	.....	.....	.....	.....
Lake township,	24,210	791,512	1,899 63	20,992	.....	20,992	83 97	.....
Laurel Run borough,	25,040	744,060	1,785 79	1,599	.....	1,599	6 40	.....
Larksville borough,	272,380	6,487,700	15,570 48	55,023	.....	55,023	220 09	.....
Lehman township,	21,330	592,140	1,421 14	49,487	.....	49,487	197 95	.....

Digitized by Google

Luzerne borough,	193,800	1,201,475	2,883 54	51,067	.....	51,067	204 27	.....
Miners Mills borough,	95,310	1,665,256	3,996 61	18,281	.....	18,281	73 12	.....
Nanticoke borough,	751,465	14,096,288	33,831 09	508,196	.....	508,196	2,032 78	.....
Nescopeck borough,	63,675	446,094	1,070 63	73,969	.....	73,969	295 88	.....
Nescopeck township,	10,530	336,066	806 56	41,581	.....	41,581	166 32	.....
New Columbus borough,	4,175	70,482	169 16	8,313	.....	8,313	33 25	.....
Newport township,	322,830	20,066,659	48,159 98	37,399	.....	37,399	149 60	.....
Nuangola borough,	5,900	76,339	183 21	11,175	.....	11,175	44 70	.....
Parsons borough,	142,330	3,172,042	7,612 90	58,658	.....	58,658	234 63	.....
Plains township,	403,085	9,114,727	21,875 34	518,563	.....	518,563	2,074 25	.....
Pittston City,	674,365	10,074,183	24,178 04	336,007	.....	336,007	1,344 03	.....
Pittston township,	198,225	2,612,803	6,270 73	5,795	.....	5,795	23 18	.....
Plymouth township,	88,010	4,259,376	10,222 50	6,325	.....	6,325	25 30	.....
Plymouth borough,	670,215	6,199,580	14,878 99	360,802	.....	360,802	1,443 21	.....
Pringle township,	53,175	1,107,822	2,658 77	450	.....	450	1 80	.....
Ross township,	16,300	309,683	743 24	52,455	.....	52,455	209 82	.....
Salem township,	51,475	690 081	1,656 19	78,869	.....	78,869	315 48	.....
Slocum township,	10,700	118,133	283 52	3,315	.....	3,315	13 26	.....
Sugarloaf township,	34,710	691,210	1,658 90	29,512	.....	29,512	118 05	.....
Shickshinny borough,	100,400	673,128	1,615 51	86,722	.....	86,722	346 89	.....
Sugar Notch borough,	102,000	2,230,721	5,352 65	4,515	.....	4,515	18 06	.....
Swoyersville borough,	218,670	2,071,430	4,971 43	15,990	.....	15,990	63 96	.....
Union township,	16,180	223,195	535 67	56,604	.....	56,604	226 42	.....
Warrior Run borough,	54,720	1,474,908	3,539 78	15,550	.....	15,550	62 20	.....
West Pittston borough,	348,350	3,294,015	7,905 64	830,574	.....	830,574	3,322 30	.....
West Hazleton borough,	170,735	1,235,423	2,965 02	59,655	.....	59,655	238 62	.....
Wyoming borough,	134,734	1,848,443	4,436 26	164,600	.....	164,600	658 40	.....
West Wyoming borough,	67,370	1,325,878	3,182 11	43,418	.....	43,418	173 67	.....
Wright township,	8,450	202,891	486 94	13,746	.....	13,746	54 98	.....
Wilkes-Barre township,	155,910	5,104,415	12,250 60	27,075	.....	27,075	108 30	.....
Wilkes-Barre City,	3,057,275	72,968,509	175,124 42	11,923,037	.....	11,923,037	47,692 15	.....
White Haven borough,	87,570	626,704	1,504 09	197,554	.....	197,554	790 22	.....
Yatesville borough,	21,550	470,692	1,129 66	8,475	.....	8,475	33 90	.....
Total,	$13,688,774	$312,742,520	$750,582 05	$24,887,664	.....	$24,887,664	$99,550 67	$2,650,000 00

Digitized by Google

LYCOMING COUNTY.

Names of Assessment Districts.	Taxables.	Cleared land.	Timber land.	Value of all real estate.	Value of real estate exempt from taxation.	Value of real estate taxable.	Number and value of horses, mares, geldings and mules over the age of four years.		Number and value of neat cattle over the age of four years.	
							No.	Value.	No.	Value.
Anthony township,	136	5,219	2,699	$92,366	$4,500	$87,866	169	$6,835	254	$3,810
Armstrong township,	116	2,091	3,647	110,178	20,300	89,878	76	2,670	81	1,572
Bastress township,	68	991	2,938	30,952	11,600	19,352	55	1,405	41	610
Brady township,	133	2,548	1,391	90,226	13,500	76,726	140	5,865	191	3,263
Brown township,	152	1,385	6,143	40,355	7,200	33,155	32	980	49	825
Cascade township,	210	6,887	5,455	48,994	1,700	47,294	127	4,278	178	2,866
Clinton township,	485	6,850	2,891	293,323	9,600	283,723	269	9,661	372	5,999
Cogan House township,	286	8,899	10,828	138,129	10,450	127,679	289	9,755	310	4,899
Cummings township,	130	1,643	3,531	34,377	1,640	32,737	47	1,995	66	1,190
DuBoistown borough,	220	.....	.....	95,850	7,000	88,850	39	1,270	7	126
Eldred township,	195	5,572	2,747	158,324	8,600	149,724	216	7,178	243	4,087
Fairfield township,	139	5,883	1,222	206,135	3,000	203,135	162	6,620	223	3,507
Franklin township,	287	8,407	5,789	114,478	5,600	108,878	317	10,775	358	5,460
Gamble township,	209	4,012	13,346	76,532	3,300	73,232	218	8,321	267	3,712
Hepburn township,	297	6,230	2,750	168,100	8,000	160,100	262	10,630	340	5,100
Hughesville borough—1st Ward,	334	33	.....	173,120	8,000	165,120	54	1,355	15	215
2nd Ward,	395	94	.....	246,915	70,000	176,915	48	1,710	11	180
Jackson township,	164	7,844	5,168	109,691	2,700	106,991	150	3,980	345	5,520
Jersey Shore—1st Ward,	467	.....	.....	359,650	90,000	269,650	29	890	11	165
2nd Ward,	604	13	.....	487,830	15,600	472,230	76	2,795	7	125
3rd Ward,	428	.....	.....	239,753	40,200	199,553	35	1,010	7	140
4th Ward,	515	.....	.....	205,300	3,500	201,800	5	160	4	80
Jordan township,	263	6,219	5,399	72,718	6,050	66,668	226	6,522	205	2,980
Lewis township,	243	3,320	3,832	110,550	10,500	100,050	108	4,215	120	2,880
Limestone township,	316	9,350	7,196	310,791	21,200	289,591	329	14,410	296	4,408
Loyalsock township,	1,624	11,767	.....	1,258,433	85,100	1,173,333	527	29,800	722	9,345
Lycoming township,	174	5,223	2,598	121,055	7,300	113,755	218	5,270	256	3,822
McHenry township,	138	1,476	8,033	43,683	4,100	39,583	77	4,570	68	1,312
McIntyre township,	378	1,766	2,989	141,573	9,500	132,073	79	5,660	58	1,425
McNett township,	194	3,026	5,734	83,374	2,400	80,974	88	3,100	124	2,010

Digitized by Google

Mifflin township,	163	6,517	2,815	88,243	5,000	83,243	195	6,805	254	3,780
Mill Creek township,	103	4,147	2,188	78,001	4,200	73,801	150	4,809	146	2,171
Montoursville—1st Ward,	335	.....	.....	258,135	11,200	246,935	59	1,955	21	315
2nd Ward,	382	.....	.....	335,440	50,000	285,440	93	3,115	78	1,165
Montgomery borough,	580	.....	.....	352,505	47,300	305,205	59	2,220	7	160
Moreland township,	226	9,346	3,528	130,045	5,550	124,495	295	10,020	311	4,710
Muncy borough—1st Ward,	308	20	.....	245,585	68,000	177,585	44	1,535	15	265
2nd Ward,	262	17	.....	314,650	72,000	242,650	47	1,375	5	90
3rd Ward,	314	47	.....	163,605	.....	163,605	74	2,075	14	240
Muncy Creek township,	532	8,597	2,329	415,365	9,300	406,065	347	12,775	355	6,330
Muncy township,	265	7,825	1,460	355,330	4,700	350,630	316	27,030	395	6,210
Nippenose township,	244	2,477	2,298	210,189	31,000	179,189	104	7,380	112	2,164
Old Lycoming township,	210	4,068	1,352	171,678	2,800	168,878	201	8,414	232	3,668
Penn township,	239	7,484	7,207	100,208	8,900	91,308	263	8,145	344	5,270
Piatt township,	139	3,941	1,723	112,697	4,000	108,697	155	4,585	195	2,925
Picture Rocks borough,	227	.....	.....	112,079	15,000	97,079	39	1,355	24	345
Pine township,	214	2,864	10,583	73,063	6,340	66,713	152	4,285	215	3 195
Plunketts Creek township,	173	2,093	17,298	52,462	6,000	46,462	86	2,491	111	1,665
Porter township,	394	3,571	355	224,514	4,200	220,314	127	5,710	118	3,730
Salladsburg borough,	90	.....	.....	30,024	3,700	26,324	24	635	13	180
South Williamsport borough—1st Ward,	397	265	165	229,438	49,000	180,438	46	1,990	20	378
2nd Ward,	586	.....	.....	255,711	45,700	210,011	25	825	9	133
3rd Ward,	364	.....	.....	164,069	28,359	135,710	32	1,110	11	165
Shrewsbury township,	184	3,056	6,895	72,016	4,900	67,116	94	4,470	149	2,345
Susquehanna township,	111	1,544	1,373	91,802	2,000	89,802	71	1,950	64	960
Upper Fairfield township,	222	7,537	2,611	163,586	11,000	152,586	270	7,305	301	4,515
Washington township,	283	9,690	4,091	255,562	6,475	249,087	314	17,685	415	6,255
Watson township,	88	2,324	3,659	40,466	4,000	36,466	71	1,840	63	945
Wolf township,	245	7,074	4,185	239,774	6,000	233,774	232	7,195	262	3,901
Woodward township,	272	5,300	2,364	177,500	12,600	164,900	242	5,321	219	3,126
Williamsport—1st Ward,	734	.....	.....	354,500	60,500	294,000	22	1,125	.....	.....
2nd Ward,	652	.....	.....	930,900	101,500	829,400	66	6,275	1	50
3rd Ward,	1,132	.....	.....	27,728,850	476,000	2,296,850	116	9,675	.....	.....
4th Ward,	556	.....	.....	1,305,425	312,500	992,925	29	1,910	.....	.....
5th Ward,	1,306	.....	.....	2,058,625	284,500	1,774,125	123	15,845	5	155
6th Ward,	1,082	.....	.....	929,125	69,600	859,525	36	1,400	2	40
7th Ward,	1,124	.....	.....	706,603	55,000	651,603	67	5,550	28	425
8th Ward,	1,147	.....	.....	1,167,875	448,500	719,375	106	5,850	4	100
9th Ward,	729	.....	.....	391,950	7,700	384,250	54	3,215	1	25
10th Ward,	748	.....	.....	650,050	68,000	582,050	39	1,900	8	175
11th Ward,	688	.....	.....	515,230	36,000	479,230	63	5,365	50	1,040
12th Ward,	839	.....	.....	665,700	41,400	624,300	28	1,850	.....	.....
13th Ward,	965	.....	.....	749,325	73,500	675,325	29	1,640	.....	.....
Total,	29,105	216,567	184,847	$24,374,645	$3,056,064	$21,318,581	9,421	$401,190	9,816	$154,324

Digitized by Google

LYCOMING COUNTY—Continued.

Names of Assessment Districts.	Value of salaries and emoluments of office, offices, posts of profit, professions, trades and occupations.	Aggregate value of all property taxable for county purposes at the rate of 5 mills on the dollar.	Aggregate amount of county tax assessed at the rate of 5 mills on the dollar.	Amount of money at interest including mortgages, judgments, bonds, notes, stocks, etc.	Value of stages, omnibuses, hacks, cabs, etc.	Aggregate value of property taxable for State purposes at 4 mills on the dollar, including money at interest stages, omnibuses, hacks, cabs, etc.	Aggregate amount of State tax assessed.	Debt of county.
Anthony township,	$2,825	$101,336	$506 98	$99,303	.....	$99,303	$397 21	.....
Armstrong township,	3,500	97,620	488 22	34,975	.....	34,975	139 90	.....
Bastress township,	1,675	23,042	115 33	8,778	.....	8,778	35 12	.....
Brady township,	5,400	91,254	456 54	9,104	.....	91 04	36 41	.....
Brown township,	9,075	44,035	220 39	4,874	.....	48 74	19 50	.....
Cascade township,	6,950	61,388	307 24	17,214	.....	17,214	68 85	.....
Clinton township,	25,475	324,858	1,625 00	49,887	.....	49,887	199 55	.....
Cogan House township,	6,900	149,231	746 53	18,339	.....	18,339	73 36	.....
Cummings township,	7,375	43,297	216 59	11,573	.....	11,573	46 29	.....
DuBoistown borough,	17,700	107,946	540 20	12,994	300	13,294	53 18	.....
Eldred township,	9,150	170,089	850 72	84,246	.....	84,246	336 99	.....
Fairfield township,	2,500	215,762	1,079 06	25,737	.....	25,737	109 95	.....
Franklin township,	10,875	135,988	680 43	38,881	.....	38,881	155 52	.....
Gamble township,	6,800	92,065	460 72	17,745	.....	17,745	70 98	.....
Hepburn township,	8,100	183,930	919 97	53,377	.....	53,377	213 51	.....
Hughesville borough—1st Ward,	27,925	194,615	973 38	128,275	500	128,775	515 10	.....
2nd Ward,	25,425	204,230	1,021 53	113,129	.....	113,129	452 51	.....
Jackson township,	3,950	120,441	602 48	31,513	.....	31,513	126 05	.....
Jersey Shore—1st Ward,	41,925	312,630	1,563 61	537,817	1,000	538,817	2,155 27	.....
2nd Ward,	63,850	539,000	2,695 34	487,226	.....	487,226	1,948 88	.....
3rd Ward,	38,050	238,753	1,194 07	33,752	.....	33,752	134 99	.....
4th Ward,	43,525	245,565	1,228 20	18,879	.....	18,879	75 53	.....
Jordan township,	4,800	80,920	405 11	31,570	.....	31,570	126 27	.....
Lewis township,	16,050	122,695	613 70	20,692	.....	20,692	82,77	.....
Limestone township,	11,400	319,809	1,599 54	103,670	.....	103,670	414 69	.....
Loyalsock township,	132,875	1,345,353	6,727 66	554,629	1,000	555,629	2,222 54	.....
Lycoming township,	5,375	128,222	641 40	37,826	.....	37,826	151 31	.....
McHenry township,	9,700	55,165	276 07	3,063	.....	3,063	12 25	.....
McIntyre township,	35,300	174,458	872 69	49,433	.....	49,433	197 73	.....
McNett township,	9,425	95,509	477 79	11,204	.....	11,204	44 82	.....

Digitized by Google

Mifflin township,	4,450	98,278	491 65	99,793	.....	99,793	399 17	.....
Mill Creek township,	1,525	82,306	411 70	9,534	.....	9,534	38 13	.....
Montoursville—1st Ward,	28,850	278,055	1,390 49	179,278	500	179,778	719 11	.....
2nd Ward,	28,175	317,896	1,589 75	90,118	.....	90,118	360 46	.....
Montgomery borough,	61,750	369,335	1,847 13	190,650	.....	190,650	762 60	.....
Moreland township,	4,600	143,825	719 61	38,575	.....	38,575	154 30	.....
Muncy borough—1st Ward,	24,550	203,935	1,019 84	123,050	.....	123,050	492 20	.....
2nd Ward,	19,175	263,290	1,316 55	84,346	1,000	85,346	341 38	.....
3rd Ward,	24,700	190,620	953 31	126,332	.....	126,332	505 33	.....
Muncy Creek township,	25,725	450,895	2,255 15	64,553	.....	64,553	258 20	.....
Muncy township,	14,150	398,020	1,990 50	26,330	.....	26,330	105 32	.....
Nippenose township,	17,750	206,483	1,032 65	62,070	.....	62,070	248 29	.....
Old Lycoming township,	7,450	188,410	942 17	41,272	.....	41,272	165 08	.....
Penn township,	5,000	109,703	548 97	28,679	.....	28,679	114 72	.....
Piatt township,	5,100	121,307	606 86	35,059	.....	35,059	140 24	.....
Picture Rocks borough,	18,650	117,429	587 54	66,422	.....	66,422	265 67	.....
Pine township,	3,125	77,318	386 91	10,497	.....	10,497	41 99	.....
Plunketts Creek township,	5,800	56,418	282,46	5,841	.....	5,841	23 36	.....
Porter township,	19,400	249,154	1,245 96	71,883	.....	71,883	287 55	.....
Salladsburg borough,	6,600	33,739	168 87	24,190	200	24,390	97 56	.....
South Williamsport borough—1st Ward,	31,235	214,041	1,070 83	94,167	.....	94,167	376 67	.....
2nd Ward,	44,825	255,794	1,279 79	52,921	.....	52,921	211 68	.....
3rd Ward,	30,575	167,560	838 35	20,203	.....	20,203	80 80	.....
Shrewsbury township,	7,350	81,281	406 68	4,072	.....	4,072	16 29	.....
Susquehanna township,	6,325	99,237	496 86	24,561	.....	24,561	98 24	.....
Upper Fairfield township,	7,600	172,006	860 39	64,999	.....	64,999	260 00	.....
Washington township,	8,575	281,602	1,409 12	40,329	.....	40,329	161 32	.....
Watson township,	1,975	41,226	206 31	8,607	.....	8,607	34 43	.....
Wolf township,	6,525	251,395	1,257 35	35,268	.....	35,268	141 08	.....
Woodward township,	9,425	182,772	914,32	51,722	.....	51,722	206 89	.....
Williamsport—1st Ward,	67,300	362,425	1,812 21	72,512	.....	72,512	290 04	.....
2nd Ward,	63,300	399,025	4,495 18	624,896	1,600	626,496	2,505 98	.....
3rd Ward,	120,725	2,427,250	12,136 39	851,396	.....	851,396	3,405 59	.....
4th Ward,	60,175	1,055,010	5,275 10	473,116	.....	473,116	1,892 47	.....
5th Ward,	138,025	1,928,150	9,641 05	958,509	.....	958,509	3,834 02	.....
6th Ward,	99,675	960,640	4,803 65	309,905	.....	309,905	1,239 62	.....
7th Ward,	103,775	761,353	3,807 09	125,734	.....	125,731	502 93	.....
8th Ward,	117,450	842,775	4,214 15	201,527	.....	201,527	806 11	.....
9th Ward,	68,575	456,065	2,280 44	149,133	2,400	151,533	606 12	.....
10th Ward,	66,200	650,325	3,252 03	76,098	.....	76,098	304 39	.....
11th Ward,	61,500	547,135	2,735 81	69,710	.....	69,710	278 84	.....
12th Ward,	90,550	716,200	3,581 08	131,093	500	131,593	526 37	.....
13th Ward,	113,325	790,790	3,954 06	80,352	.....	80,352	321 41	.....
Total,	$2,245,585	$24,119,680	$120,622 80	$8,549,007	$9,000	$8,558,007	$34,231 98	$337,600 00

Digitized by Google

McKEAN COUNTY.

Names of Assessment Districts.	Taxables.	Cleared land.	Timber land.	Value of all real estate.	Value of real estate exempt from taxation.	Value of real estate taxable.	Number and value of horses, mares, geldings and mules over the age of four years.		Number and value of neat cattle over the age of four years.	
							No.	Value.	No.	Value.
Annin township,	232	22,098	174	$227,541	$5,674	$221,867	221	$5,525	416	$4,160
Bradford—1st ward,	313	41	.....	1,669,041	96,200	1,572,841	100	3,090	....	.....
2d ward,	957	71	.....	1,026,932	78,500	948,432	40	1,200	17	170
3d ward,	879	51	.....	602,560	42,500	560,060	53	1,375	....	.....
4th ward,	811	104	.....	977,226	25,500	951,726	72	2,145	....	.....
5th ward,	735	241	.....	318,455	5,000	313,455	26	650	8	80
6th ward,	727	607	.....	525,765	13,300	512,465	112	2,800	44	440
Bradford township,	626	35,740	319	977,851	256,200	721,651	309	15,695	422	4,220
Ceres township,	299	34,560	1,877	210,153	8,000	202,153	262	6,575	510	5,200
Corydon township,	66	20,864	3,126	351,805	2,400	349,405	59	2,950	63	630
Eldred borough,	318	660	.....	170,925	40,000	130,925	90	2,700	48	480
Eldred township,	292	23,675	493	274,565	8,400	266,165	155	3,945	380	3,800
Foster township,	437	29,880	172	520,663	9,000	511,663	298	7,450	515	5,180
Hamilton township,	499	37,060	870	464,122	10,500	453,622	129	3,685	110	1,100
Hamlin township,	635	39,225	1,851	374,516	24,000	350,516	154	3,900	320	3,215
Kane—1st ward,	466	240	.....	690,454	123,000	567,454	33	825	6	60
2d ward,	421	150	.....	607,933	79,150	528,783	50	2,000	7	70
3d ward,	467	144	.....	598,117	56,000	542,117	80	2,000	3	30
4th ward,	420	128	2,227	269,731	22,000	247,731	54	1,350	6	60
Keating township,	539	37,970	771	626,973	10,200	616,773	348	8,660	498	4,980
Lafayette township,	279	45,250	.....	308,348	10,500	297,848	130	3,705	114	1,150
Lewis Run borough,	201	975	9,361	92,717	6,100	86,617	27	805	25	250
Liberty township,	456	40,245	.....	906,853	16,200	890,653	346	8,650	572	5,720
Mt. Jewett borough,	344	1,502	.....	297,121	22,500	274,621	68	1,700	36	360
Norwich township,	285	38,500	20,025	1,606,241	6,350	1,599,891	187	5,225	166	1,765
Otto township,	312	20,300	650	361,278	16,700	344,578	218	5,810	266	2,670
Port Allegheny borough,	619	763	.....	755,596	74,800	680,796	97	2,500	70	715
Sergeant township,	227	47,260	8,872	602,278	18,500	583,778	83	2,085	108	1,080
Smethport borough,	573	562	.....	633,122	181,400	451,722	94	2,485	78	770
Wetmore township,	386	47,020	6,888	667,263	5,400	661,863	169	4,225	329	3,290
Total,	13,851	525,881	57,676	$17,716,145	$1,273,974	$16,442,171	4,064	$115,710	5,137	$51,645

Digitized by Google

McKEAN COUNTY—Continued.

Names of Assessment Districts.	Value of salaries and emoluments of office, offices, posts of profit, professions, trades and occupations.	Aggregate value of all property taxable for county purposes at the rate of 3½ mills on the dollar.	Aggregate amount of county tax assessed at the rate of 3½ mills on the dollar.	Amount of money at interest including mortgages, judgments, bonds, notes, stocks, etc.	Value of stages, omnibuses, hacks, cabs, etc.	Aggregate value of property taxable for State purposes at 4 mills on the dollar, including money at interest, stages, omnibuses, hacks, cabs, etc.	Aggregate amount of State tax assessed.	Debt of county.
Annin township,	$4,500	$236,052	$826 18	$27,085	.....	$27,085	$108 34	.....
Bradford—1st ward,	19,900	1,595,831	5,585 41	239,846	.....	239,846	959 38	.....
2d ward,	50,000	999,802	3,499 31	916,714	.....	916,714	3,666 84	.....
3d ward,	38,910	600,345	2,101 21	182,766	.....	182,766	731 06	.....
4th ward,	47,535	1,001,406	3,501 92	1,001,731	.....	1,001,731	4,006 92	.....
5th ward,	25,585	339,770	1,189 19	109,704	.....	109,704	438 82	.....
6th ward,	31,635	547,340	1,915 69	120,048	.....	120,048	480 20	.....
Bradford township,	22,780	764,346	2,675 21	94,735	.....	94,735	378 94	.....
Ceres township,	1,860	215,788	755 26	16,443	.....	16,443	65 77	.....
Corydon township,	1,390	354,285	1,240 00	5,570	.....	5,570	22 28	.....
Eldred borough,	13,915	148,029	518 07	57,074	.....	57,074	228 29	.....
Eldred township,	4,050	277,960	972 86	19,306	.....	19,306	77 23	.....
Foster township,	21,565	545,858	1,910 50	101,319	.....	101,319	405 28	.....
Hamilton township,	12,535	470,942	1,648 30	9,430	.....	9,430	37 73	.....
Hamlin township,	19,445	377,076	1,319 76	62,523	.....	62,523	250 09	.....
Kane—1st ward,	18,090	586,429	2,052 50	26,338	.....	26,338	105 35	.....
2d ward,	19,655	550,058	1,926 78	103,685	.....	103,685	414 74	.....
3d ward,	19,750	563,897	1,973 64	230,697	.....	230,697	922 79	.....
4th ward,	15,605	264,746	926 61	30,375	.....	30,375	121 50	.....
Keating township,	13,710	644,123	2,254 43	70,017	.....	70,017	280 07	.....
Lafayette township,	10,055	312,758	1,094 65	10,750	.....	10,750	43 00	.....
Lewis Run borough,	7,150	94,822	331 88	5,731	.....	5,731	22 93	.....
Liberty township,	8,075	913,098	3,195 84	16,089	.....	16,089	64 36	.....
Mt. Jewett borough,	15,055	291,736	1,021 08	36,597	.....	36,597	146 37	.....
Norwich township,	9,825	1,616,706	5,658 47	34,527	.....	34,527	138 11	.....
Otto township,	12,155	365,213	1,278 24	56,393	.....	56,393	225 57	.....
Port Allegheny borough,	23,925	707,936	2,477 78	297,611	.....	297,611	1,190 43	.....
Sergeant township,	7,575	594,518	2,080 81	29,640	.....	29,640	118 57	.....
Smethport borough,	26,560	481,537	1,685 38	549,364	.....	549,364	2,197 49	.....
Wetmore township,	8,315	677,693	2,371 93	35,198	.....	35,198	140 79	.....
Total,	$731,015	$17,140,541	$59,991 89	$4,497,306	.....	$4,497,306	$17,989 24	.....

Digitized by Google

MERCER COUNTY.

Names of Assessment Districts.	Taxables.	Cleared land.	Timber land.	Value of all real estate.	Value of real estate exempt from taxation.	Value of real estate taxable.	Number and value of horses, mares, geldings and mules over the age of four years.		Number and value of neat cattle over the age of four years.	
							No.	Value.	No.	Value.
Clarksville,	103	.....	.....	$45,600	$8,300	$37,300	30	$1,810	30	$550
Coolspring,	300	10,396	940	540,040	150,000	390,040	232	17,470	342	8,545
Deer Creek,	155	7,072	1,300	183,359	4,800	178,559	154	11,105	217	5,430
Delaware,	450	18,347	1,600	732,320	44,000	688,320	560	44,730	623	15,885
East Lackawannock,	238	11,040	1,994	472,586	1,800	470,786	245	24,500	280	7,140
Fairview,	219	9,680	800	342,953	2,000	340,953	235	21,145	330	8,250
Farrell,	2,142	.....	.....	6,117,715	235,000	5,882,715	101	7,252	21	493
Findley,	373	12,301	450	454,814	2,000	452,814	273	22,820	329	8,285
Fredonia,	225	.....	.....	148,185	2,200	145,985	52	2,820	17	450
French Creek,	271	10,700	1,158	357,670	22,000	335,670	215	17,185	301	7,525
Greene,	263	11,700	778	339,091	7,000	332,091	216	14,390	424	10,582
Greenville,	2,561	.....	.....	2,866,565	380,000	2,486,565	237	15,515	9	215
Grove City,	1,700	.....	.....	1,880,135	90,000	1,790,135	156	10,968	38	950
Hempfield,	395	7,861	330	521,733	4,400	517,333	275	19,375	300	7,505
Hickory,	1,534	16,979	500	1,627,630	41,000	1,586,630	428	32,390	636	15,900
Jackson,	303	9,820	532	356,147	2,600	353,547	230	16,830	375	9,200
Jackson Centre,	115	.....	.....	75,120	10,000	65,120	44	3,530	30	710
Jamestown	376	.....	.....	257,580	26,000	231,580	52	3,535	24	550
Jefferson,	312	13,870	516	478,616	1,700	476,916	342	25,780	373	9,120
Lackawannock,	290	11,227	473	406,440	13,600	392,840	312	23,395	382	9,315
Lake,	227	9,098	425	334,520	16,000	318,520	195	14,515	261	6,520
Liberty,	227	8,323	600	272,071	15,600	256,471	186	14,143	273	6,810
Mercer,	788	.....	.....	1,166,245	318,500	847,745	168	10,465	59	1,770
Millcreek,	227	9,940	903	304,035	2,300	301,735	215	16,130	263	6,640
New Lebanon,	93	.....	.....	60,795	4,400	56,395	45	2,885	31	770
New Vernon,	181	8,444	890	260,085	11,000	249,085	155	11,110	241	4,810
Otter Creek,	148	7,390	373	232,199	3,100	229,099	148	10,388	209	2,734
Perry,	357	9,197	1,060	402,920	26,360	376,560	303	29,372	423	11,300
Pine,	928	11,744	3,000	682,647	116,200	566,447	369	31,365	437	10,930

Digitized by Google

Pymatuning,	680	22,860	2,478	1,070,415	66,000	1,004,415	570	41,110	809	20,125
Sharon,	5,029	.....	.....	7,259,722	537,600	6,722,122	308	23,195	45	1,000
Sharpsville,	981	.....	.....	1,807,470	90,000	1,717,470	102	7,080	16	475
Sheakleyville,	77	.....	.....	31,620	7 000	24,620	22	1,700	20	500
Stoneboro,	475	.....	.....	302,510	20,000	282,510	74	5,270	27	675
Sandy Lake,	266	.....	.....	190,340	24,000	166,340	52	4,540	30	740
Sandy Lake township,	359	13,598	1,200	394,015	3,300	390,715	302	25,580	312	8,395
Sandy Creek,	193	8,937	400	237,480	6,500	230,980	185	14.105	254	5,323
Salem,	169	7,664	475	248,947	4,200	244,747	195	14,425	236	5,170
Springfield,	605	14,890	290	580,509	9,780	570,729	284	22,570	410	8,126
Shenango,	409	17,249	198	678,943	12,000	666,943	424	30,370	520	14,400
Sugar Grove,	209	6,587	550	278,215	16,000	262,215	156	11,965	174	4,400
West Salem,	654	19,371	828	861,907	30,750	831,157	490	34,600	734	17,975
Wilmington,	147	7,470	200	309,672	6,800	302,872	176	13,075	230	6,100
Wolf Creek,	176	8,237	930	267,600	5,000	262,600	194	14,485	210	5,625
Worth,	306	13,968	900	419,138	4,800	414,338	241	22,950	370	8,956
West Middlesex,	357	.....	.....	590,075	22,000	568,075	52	3,850	12	345
Wheatland,	447	.....	.....	341,675	17,700	323,975	21	1,315	20	595
Total,	27,040	355,960	26,880	$37,810,069	$2,445,290	$35,364,779	10,012	$769,093	11,715	$287,810

Names of Assessment Districts.	Value of salaries and emoluments of office, offices, posts of profit, professions, trades and occupations.	Aggregate value of all property taxable for county purposes at the rate of 5 mills on the dollar.	Aggregate amount of county tax assessed at the rate of 5 mills on the dollar.	Amount of money at interest including mortgages, judgments, bonds, notes, stocks, etc.	Value of stages, omnibuses, hacks, cabs, etc.	Aggregate value of property taxable for State purposes at 4 mills on the dollar, including money at interest, stages, omnibuses, hacks, cabs, etc.	Aggregate amount of State tax assessed.	Debt of county.
Clarksville,	$4,950	$44,610	$223 05	$34,825	.....	$34,825	$139 30	.....
Coolspring,	1,450	417,505	2,087 52	32,640	.....	32,640	130 56	.....
Deer Creek,	650	195,744	978 72	8,350	.....	8,350	33 40	.....
Delaware,	5,200	754,135	3,770 68	81,197	.....	81,197	324 79	.....
East Lackawannock,	1,800	504,226	2,521 13	71,850	.....	71,850	287 40	.....
Fairview,	700	371,048	1,855 24	11,310	.....	11,310	45 24	.....

Digitized by Google

MERCER COUNTY—Continued.

Names of Assessment Districts.	Value of salaries and emoluments of office, offices, posts of profit, professions, trades and occupations.	Aggregate value of all property taxable for county purposes at the rate of 5 mills on the dollar.	Aggregate amount of county tax assessed at the rate of 5 mills on the dollar.	Amount of money at interest including mortgages, judgments, bonds, notes, stocks, etc.	Value of stages, omnibuses, hacks, cabs, etc.	Aggregate value of property taxable for State purposes at 4 mills on the dollar, including money at interest, stages, omnibuses, hacks, cabs, etc.	Aggregate amount of State tax assessed.	Debt of county.
Farrell,	56,750	5,947,210	29,736 05	145,000	$820	145,820	583 28	.....
Findley,	8,700	492,620	2,463 10	32,550	.....	32,550	210 20	.....
Fredonia,	10,450	159,705	798 52	99,200	500	99,700	398 80	.....
French Creek,	1,550	361,930	1,809 65	18,460	.....	18,460	73 84	.....
Greene,	1,450	378,513	1,892 57	61,100	.....	61,100	244 40	.....
Greenville,	167,550	2,669,845	13,349 22	615,950	5,450	621,400	2,485 60	.....
Grove City,	104,000	1,906,063	9,530 27	296,560	1,550	298,110	1,192 44	.....
Hempfield,	11,350	555,563	2,777 81	75,500	.....	75,500	302 00	.....
Hickory,	45,300	1,680,220	8,401 10	98,810	.....	98,810	395 24	.....
Jackson,	5,200	384,777	1,923 89	32,500	.....	32,500	130 00	.....
Jackson Centre,	5,550	74,910	374 55	19,000	.....	19,000	76 00	.....
Jamestown,	22,800	258,465	1,292 32	199,025	775	199,800	799 20	.....
Jefferson,	2,100	513,916	2,569 58	60,000	.....	60,000	240 00	.....
Lackawannock,	3,550	429,100	2,145 50	68,500	.....	68,500	274 00	.....
Lake,	3,150	342,709	1,713 53	19,576	.....	19,576	78 30	.....
Liberty,	2,250	279,674	1,398 37	40,400	.....	40,400	161 60	.....
Mercer,	48,100	908,080	4,540 40	287,975	2,025	290,000	1,160 00	.....
Millcreek	800	325,305	1,626 52	36,250	.....	36,250	145 00	.....
New Lebanon,	2,900	62,950	314 75	11,900	.....	11,900	47 60	.....
New Vernon,	750	265,755	1,328 78	12,700	.....	12,700	50 80	.....
Otter Creek,	300	242,521	1,212 60	4,050	.....	4,050	16 20	.....
Perry,	9,650	426,882	2,134 41	43,800	350	44,150	176 60	.....
Pine,	21,950	630,692	3,153 46	70,200	.....	70,200	280 80	.....
Pymatuning,	12,450	1,078,090	5,390 45	139,800	.....	139,800	559 20	.....
Sharon,	354,850	7,101,167	35,505 84	1,348,665	4,735	1,353,400	5,413 60	.....
Sharpsville,	82,700	1,807,725	9,038 62	110,000	.....	110,000	440 00	.....
Sheakleyville,	3,500	30,320	151 60	10,200	.....	10,200	40 80	.....

Digitized by Google

Stoneboro,	26,800	315,255	1,576 28	55,000	.....	55,000	220 00	.....
Sandy Lake,	16,750	188,370	941 85	42,190	1,010	43,200	172 80	.....
Sandy Lake township,	3,450	428,140	2,140 70	23,850	.....	23,850	95 40	.....
Sandy Creek,	850	251,258	1,256 29	11,750	.....	11,750	47 00	.....
Salem,	250	264,592	1,322 96	18,295	.....	18,295	73 18	.....
Springfield,	15,325	616,750	3,083 75	55,400	.....	55,400	221 60	.....
Shenango,	5,750	717,463	3,587 31	37,460	.....	37,460	149 84	.....
Sugar Grove,	5,200	283,780	1,418 90	11,500	.....	11,500	46 00	.....
West Salem,	13,450	897,182	4,485 91	118,875	.....	118,875	475 50	.....
Wilmington,	1,000	323,047	1,615 24	21,140	.....	21,140	84 56	.....
Wolf Creek,	900	233,610	1,418 05	52,500	.....	52,500	210 00	.....
Worth,	3,300	449,544	2,247 72	53,300	.....	53,300	213 20	.....
West Middlesex,	20,000	592,270	2,961 35	70,000	250	70,250	281 00	.....
Wheatland,	16,600	342,485	1,712 43	19,935	.....	19,935	79 74	.....
Total,	$1,134,025	$37,555,707	$187,778 54	$4,809,038	$17,465	$4,826,503	$19,306 01	$431,588 17

Digitized by Google

MIFFLIN COUNTY.

Names of Assessment Districts.	Taxables.	Cleared land.	Timber land.	Value of all real estate.	Value of real estate exempt from taxation.	Value of real estate taxable.	Number and value of horses, mares, geldings and mules over the age of four years.		Number and value of neat cattle over the age of four years.	
							No.	Value.	No.	Value.
Armagh township,	795	12,353	12,721	$829,059	$59,900	$769,159	427	$34,210	402	$10,265
Bratton township,	352	9,780	13,008	263,817	13,900	249,917	184	12,045	222	5,925
Brown township,	676	11,463	14,227	839,474	56,250	783,224	370	26,910	301	7,590
Burnham borough,	427	.....	.....	601,750	73,300	528,450	56	4,910	9	140
Decatur township,	485	23,163	8,530	264,898	20,600	244,298	350	24,868	294	6,851
Derry township,	1,890	8,129	4,936	1,376,125	186,400	1,189,725	437	38,420	399	10,228
Granville township,	886	14,494	13,287	607,371	27,000	580,371	356	20,525	280	7,255
Lewistown—1st ward,	376	.....	.....	280,935	27,800	253,135	24	1,660	2	50
2d ward,	394	.....	.....	677,209	136,000	541,209	49	5,335	3	105
3d ward,	320	.....	.....	954,050	75,000	879,050	43	3,170	....	.....
4th ward,	565	.....	.....	651,820	60,500	591,320	42	3,875	2	100
5th ward,	900	.....	.....	580,425	55,000	525,425	44	2,555	....	.....
6th ward,	535	115	.....	320,200	40,000	280,200	31	2,275	6	150
McVeytown borough,	217	.....	.....	114,637	8,500	106,137	30	2,875	13	410
Menno township,	352	13,956	4,605	522,839	26,000	496,839	366	29,375	391	10,270
Newton Hamilton borough,	146	.....	.....	81,710	15,800	65,910	13	945	2	55
Oliver township,	334	20,429	6,466	426,321	13,100	413,221	342	23,015	353	8,485
Union township,	608	13,932	4,199	894,411	37,100	857,311	528	42,250	494	14,848
Wayne township,	395	17,472	11,309	397,553	11,410	386,143	334	19,460	289	6,297
Total,	10,652	145,291	93,288	$10,684,604	$943,560	$9,741,044	4,026	$298,678	3,462	$89,024

Digitized by Google

MIFFLIN COUNTY—Continued.

Names of Assessment Districts.	Value of salaries and emoluments of office, offices, posts of profit, professions, trades and occupations.	Aggregate value of all property taxable for county purposes at the rate of 5 mills on the dollar.	Aggregate amount of county tax assessed at the rate of 5 mills on the dollar.	Amount of money at interest including mortgages, judgments, bonds, notes, stocks, etc.	Value of stages, omnibuses, hacks, cabs, etc.	Aggregate value of property taxable for State purposes at 4 mills on the dollar, including money at interest, stages, omnibuses, hacks, cabs, etc.	Aggregate amount of State tax assessed.	Debt of county.
Armagh township,	$35,590	$849,224	$4,246 87	$67,815	.....	$67,815	$271 26	.....
Bratton township,	12,510	280,397	1,402 43	42,067	.....	42,067	168 27	.....
Brown township,	34,785	852,509	4,263 57	167,683	.....	167,683	670 73	.....
Burnham borough,	30,115	563,615	2,818 26	8,592	.....	8,592	34 37	.....
Decatur township,	11,980	287,997	1,440 87	43,043	.....	43,043	172 17	.....
Derry township,	98,680	1,337,053	6,686 71	117,644	.....	117,644	470 57	.....
Granville township,	29,500	637,651	3,189 23	53,151	.....	53,151	212 61	.....
Lewistown—1st ward,	19,875	274,720	1,373 80	27,731	.....	27,731	110 92	.....
2d ward,	24,470	571,119	2,855 93	148,718	.....	148,718	594 88	.....
3d ward,	28,255	905,475	4,527 61	225,580	$630	226,210	904 85	.....
4th ward,	33,555	628,850	3,144 58	43,714	.....	43,714	174 86	.....
5th ward,	60,635	588,615	2,943 53	25,975	.....	25,975	103 89	.....
6th ward,	31,095	313,720	1,568 74	5,399	.....	5,399	21 60	.....
McVeytown borough,	10,496	119,917	599 78	65,376	.....	65,376	261 50	.....
Menno township,	10,040	546,524	2,733 15	107,858	.....	107,858	431 44	.....
Newton Hamilton borough,	7,145	74,055	370 45	19,463	.....	19,463	77 86	.....
Oliver township,	8,185	452,906	2,265 12	22,325	.....	22,325	89 30	.....
Union township,	26,740	941,149	4,706 63	201,504	.....	201,504	806 02	.....
Wayne township,	11,925	423,825	2,119 64	24,820	.....	24,820	99 28	.....
Total,	$520,575	$10,649,321	$53,256 90	$1,418,458	$630	$,1419,088	$5,676 38	$55,000 00

Digitized by Google

MONROE COUNTY.

Names of Assessment Districts.	Taxables.	Cleared land.	Timber land.	Value of all real estate.	Value of real estate exempt from taxation.	Value of real estate taxable.	Number and value of horses, mares, geldings and mules over the age of four years.		Number and value of neat cattle over the age of four years.	
							No.	Value.	No.	Value.
Barrett,	535	3,486	19,898	$357,544	$12,655	$344,889	240	$6,700	171	$3,420
Chestnuthill,	457	11,495	7,174	410,172	38,500	371,672	363	19,125	419	8,380
Coolbaugh,	465	2,063	15,625	447,426	34,500	412,926	135	7,715	110	2,200
Delaware Water Gap,	201	386	167	320,325	11,500	308,825	58	2,230	42	840
East Stroudsburg,	1,351	.....	.....	1,606,774	261,300	1,345,474	187	12,905	54	1,280
Eldred,	309	7,872	6,765	189,800	8,200	181,600	224	11,165	246	4,920
Hamilton,	535	13,169	5,742	499,769	39,400	460,369	327	10,655	353	7,200
Jackson,	221	6,052	8,069	180,467	10,700	169,767	174	5,240	171	2,595
Middle Smithfield,	417	10,344	17,577	288,245	8,400	279,845	243	7,320	260	5,380
Paradise,	256	4,329	7,371	289,970	28,200	261,770	175	7,385	136	2,410
Pocono,	411	6,286	12,786	329,421	15,900	313,521	253	7,860	213	4,280
Polk,	337	9,249	6,681	266,539	11,800	254,739	243	16,202	305	6,200
Price,	82	1,549	7,258	39,674	2,200	37,474	53	1,385	54	1,080
Ross,	270	6,547	6,346	123,842	10,000	113,842	125	3,890	132	2,590
Smithfield,	421	9,803	3,456	441,429	11,650	429,779	266	11,295	307	6,160
Stroud,	678	16,917	6,938	514,111	17,800	496,311	305	12,165	376	7,565
Stroudsburg,	1,751	.....	.....	2,129,325	188,900	1,940,425	185	9,905	20	515
Tobyhanna,	401	3,649	16,251	381,856	25,650	356,206	122	7,580	146	2,190
Tunkhannock,	104	1,537	12,838	97,612	4,500	93,112	83	3,675	72	1,080
Total,	9,202	114,733	160,937	$8,914,301	$741,755	$8,172,546	3,761	$164,397	3,587	$70,285

Digitized by Google

MONROE COUNTY.—Continued.

Names of Assessment Districts.	Value of salaries and emoluments of office, offices, posts of profit, professions, trades and occupations.	Aggregate value of all property taxable for county purposes at the rate of 4 mills on the dollar.	Aggregate amount of county tax assessed at the rate of 4 mills on the dollar.	Amount of money at interest including mortgages, judgments, bonds, notes, stocks, etc.	Value of stages, omnibuses, hacks, cabs, etc.	Aggregate value of property taxable for State purposes at 4 mills on the dollar, including money at interest, stages, omnibuses, hacks, cabs, etc.	Aggregate amount of State tax assessed,	Debt of county.
Barrett,	$30,475	$385,484	$1,541 94	$63,580	.....	$63,580	$254 32	.....
Chestnuthill,	28,000	427,177	1,708 71	123,942	.....	123,942	495 77	.....
Coolbaugh,	38,325	461,166	1,844 66	60,662	$250	60,912	243 65	.....
Delaware Water Gap,	21,775	333,670	1,334 68	45,584	.....	45,584	182 34	.....
East Stroudsburg,	170,650	1,530,309	6,121 24	377,232	600	377,832	1,511 33	.....
Eldred,	16,400	214,085	856 34	40,262	.....	40,262	161 05	.....
Hamilton,	24,900	503,124	2,012 50	127,177	.....	127,177	508 71	.....
Jackson,	6,950	184,552	738 21	18,453	.....	18,453	73 81	.....
Middle Smithfield,	12,160	304,705	1,218 82	61,730	.....	61,730	246 92	.....
Paradise,	17,650	289,215	1,156 86	14,843	.....	14,843	59 37	.....
Pocono,	23,325	348,986	1,395 94	92,782	.....	92,782	371 13	.....
Polk,	20,800	297,941	1,191 76	70,300	.....	70,300	281 20	.....
Price,	2,225	42,164	168 66	5,295	.....	5,295	21 18	.....
Ross,	8,275	128,597	514 39	15,733	.....	15,733	62 93	.....
Smithfield,	24,540	471,774	1,887 10	81,461	.....	81,461	325 84	.....
Stroud,	30,825	546,866	2,187 46	74,680	.....	74,680	298 72	.....
Stroudsburg,	240,350	2,191,195	8,764 78	829,530	455	829,985	3,319 94	.....
Tobyhanna,	19,925	385,901	1,543 60	18,464	4,500	22,964	91 86	.....
Tunkhannock,	3,400	101,267	405 07	2,073	.....	2,073	8 29	.....
Total,	$740,950	$9,148,178	$36,592 72	$2,123,783	$5,805	$2,129,588	$8,518 36	$13,500 00

Digitized by Google

MONTGOMERY COUNTY.

Names of Assessment Districts.	Taxables.	Cleared land.	Timber land.	Value of all real estate.	Value of real estate exempt from taxation.	Value of real estate taxable.	Number and value of [illegible] hens, etc., [illegible] the age of four years.		Number and value of [illegible] the age of four years.	
							No.	Value.	No.	Value.
Ambler—1st ward,	853	.....	.....	$764,855	$81,600	$683,255	87	$4,965	11	$[illegible]
2d ward,	531	.....	.....	674,450	20,000	[illegible]	36	[illegible]	.....	.....
3d ward,	253	.....	.....	363,975	33,500	330,475	25	1,[illegible]	10	330
Bridgeport—1st ward,	490	.....	.....	647,545	41,000	606,545	46	3,300	2	50
2d ward,	558	.....	.....	508,855	13,300	495,555	9	200	6	120
3d ward,	355	.....	.....	561,470	28,500	532,970	28	1,850	2	40
Conshohocken—1st ward,	524	.....	.....	668,975	58,900	610,075	21	1,500	.....	.....
2d ward,	271	.....	.....	800,995	38,000	762,995	46	3,175	.....	.....
3d ward,	416	.....	.....	730,250	97,400	632,850	27	2,000	.....	.....
4th ward,	576	.....	.....	468,850	30,000	438,850	30	1,[illegible]	18	800
5th ward,	439	.....	.....	540,960	6,000	534,960	12	[illegible]	3	120
Collegeville,	177	.....	.....	786,925	340,900	446,025	[illegible]	3,035	64	1,280
East Greenville,	466	.....	.....	507,125	14,500	492,625	70	5,145	1	30
Green Lane,	97	220	.....	161,800	5,800	156,000	54	4,140	14	[illegible]
Hatboro,	850	.....	.....	666,665	31,600	635,065	104	5,075	17	410
Hatfield,	708	.....	.....	330,570	20,000	310,570	78	4,[illegible]	20	500
Jenkintown—1st ward,	409	.....	.....	795,900	60,000	735,900	64	3,140	.....	.....
2d ward,	398	.....	.....	1,056,300	103,000	953,300	41	3,875	2	40
3d ward,	232	.....	.....	723,000	18,000	705,000	15	1,[illegible]	1	50
Lansdale, East ward,	576	.....	.....	652,815	40,910	611,905	63	3,140	.....	.....
Lansdale, West ward,	478	.....	.....	677,080	23,000	654,080	105	5,910	.....	.....
Lansdale, South ward,	317	.....	.....	496,455	19,800	476,655	44	3,510	1	50
Narberth,	648	.....	.....	1,732,915	60,500	1,672,415	49	2,980	2	120
Norristown—1st ward,	627	.....	.....	1,426,950	47,500	1,379,450	218	12,075	.....	.....
2d ward,	660	.....	.....	1,436,775	147,000	1,289,775	56	4,350	.....	.....
3d ward,	514	.....	.....	2,917,000	1,418,500	1,508,500	94	4,875	.....	.....
4th ward,	957	.....	.....	1,787,215	326,000	1,461,215	84	6,200	.....	.....
5th ward,	588	.....	.....	881,600	136,400	745,200	50	2,045	3	75
6th ward,	841	.....	.....	2,473,725	1,253,000	1,220,725	48	2,400	9	390
7th ward,	814	.....	.....	1,399,700	78,000	1,321,700	42	3,600	.....	.....

Digitized by Google

8th ward,	442	.....	.....	1,087,660	34,500	1,053,160	15	895	....	.....
9th ward,	488	294	.....	514,575	11,000	503,575	67	3,175	20	400
10th ward,	799	.....	.....	1,300,775	162,000	1,138,775	15	820	....	.....
11th ward,	551	.....	.....	971,170	17,600	953,570	23	1,100	7	140
North Wales,	628	.....	.....	867,605	44,500	823,105	67	3,880	....	.....
Pennsburg,	394	.....	.....	590,690	78,600	512,090	100	7,160	4	120
Pottstown—1st ward,	632	.....	.....	1,131,625	54,500	1,077,125	122	8,850	....	.....
2d ward,	513	.....	.....	1,255,275	210,000	1,045,275	47	3,215	....	.....
3d ward,	309	.....	.....	734,825	51,000	683,825	34	3,700	....	.....
4th ward,	350	.....	.....	392,630	31,000	361,630	18	1,150	....	.....
5th ward,	557	.....	.....	596,300	15,000	581,300	58	3,865	....	.....
6th ward,	440	.....	.....	986,215	26,800	959,415	42	1,905	2	40
7th ward,	320	.....	.....	471,910	15,800	456,110	24	1,160	9	270
8th ward,	557	.....	.....	587,470	69,300	518,170	37	1,955	....	.....
9th ward,	603	.....	.....	1,302,315	37,800	1,264,515	79	5,400	23	575
10th ward,	430	.....	.....	337,845	26,000	311,845	22	1,350	1	30
Red Hill,	230	.....	.....	291,550	2,500	289,050	81	6,405	32	760
Rock Ledge,	247	.....	.....	542,985	66,550	476,435	20	925	6	150
Royersford—1st ward,	172	.....	.....	341,555	44,800	296,755	14	1,025	....	.....
2d ward,	444	.....	.....	559,570	30,300	529,270	45	3,600	....	.....
3d ward,	193	.....	.....	319,735	65,000	254,735	16	1,750	....	.....
4th ward,	195	.....	.....	276,055	28,500	247,555	18	1,690	....	.....
Schwenksville,	128	97	3	254,785	20,800	233,985	46	2,305	....	.....
Souderton,	652	.....	.....	1,001,865	82,000	919,865	131	10,795	....	.....
Trappe,	149	.....	.....	276,375	18,500	257,875	89	4,440	127	3,200
West Conshohocken—1st ward,	253	.....	.....	230,410	8,000	222,410	14	665	....	.....
2d ward,	344	.....	.....	283,550	17,050	266,500	13	950	....	.....
3d ward,	289	.....	.....	183,560	20,500	163,060	16	825	....	.....
West Telford,	229	.....	.....	323,620	19,500	304,120	66	4,210	2	40
Abington,	1,824	.....	.....	8,355,965	384,415	7,971,550	580	35,220	368	10,115
Cheltenham,	2,854	.....	.....	11,501,215	414,050	11,087,165	649	49,725	265	9,550
Douglass,	493	.....	.....	620,430	23,750	596,680	411	31,860	806	20,280
Franconia,	601	.....	.....	1,107,965	44,200	1,063,765	563	40,200	848	21,200
Frederick,	465	.....	.....	725,900	16,105	709,795	439	34,940	791	24,095
Hatfield,	465	.....	.....	965,365	17,650	947,715	307	20,510	455	11,400
Horsham,	392	.....	.....	1,229,950	18,300	1,211,650	531	45,875	445	11,125
Limerick,	915	.....	.....	1,284,305	45,700	1,238,605	597	34,695	964	23,975
Lower Gwynedd,	521	.....	.....	1,379,900	27,600	1,352,300	294	19,460	328	8,200
Lower Merion,	5,953	.....	.....	25,728,510	1,450,100	23,828,410	1,758	123,175	974	29,220
Lower Providence,	400	.....	.....	1,614,630	631,000	983,630	418	20,275	549	12,585
Lower Pottsgrove,	227	515	.....	392,300	9,200	383,100	232	11,385	337	6,740
Lower Salford,	519	7,722	107	958,300	25,100	933,200	589	35,000	778	21,920
Marlborough,	400	5,618	1,724	373,990	8,600	365,390	219	17,535	337	8,465
Montgomery,	212	.....	.....	698,560	35,600	662,960	291	10,725	251	6,275
Moreland,	988	9,690	620	3,087,720	90,600	2,997,120	588	29,910	628	16,600
New Hanover,	456	.....	1,346	645,150	45,700	594,450	480	40,600	873	22,385
East Norriton,	216	.....	.....	553,270	50,750	502,520	209	12,655	226	6,345
West Norriton,	287	.....	.....	894,845	59,600	835,245	211	10,490	201	4,640
Perkiomen,	196	2,782	162	381,825	18,000	363,825	166	9,565	230	5,750
Plymouth,	725	.....	.....	1,682,115	12,300	1,669,815	366	20,295	346	7,055
Salford,	214	.....	.....	302,105	4,000	298,105	209	7,920	277	6,925
Skippack,	402	.....	.....	721,335	23,100	698,235	502	35,850	916	27,700
Springfield,	917	.....	.....	4,658,395	279,500	4,378,895	303	19,375	323	9,185
Towamensing,	340	.....	.....	666,000	41,200	624,800	439	26,455	659	19,530
Upper Dublin,	881	.....	.....	2,726,225	77,500	2,648,725	498	36,540	318	7,985

Digitized by Google

MONTGOMERY COUNTY—Continued.

Names of Assessment Districts.	Taxables.	Cleared land.	Timber land.	Value of all real estate.	Value of real estate exempt from taxation.	Value of real estate taxable.	Number and value of horses, mares, geldings and mules over the age of four years.		Number and value of neat cattle over the age of four years.	
							No.	Value.	No.	Value.
Upper Gwynedd,	445	4,355	121	891,000	14,000	877,000	282	16,625	318	7,950
Upper Hanover,	442	284	27	756,495	57,400	699,095	513	45,640	824	30,425
Upper Merion,	1,101	.....	.....	2,329,525	85,000	2,244,525	481	24,000	583	11,690
Upper Providence,	910	.....	.....	1,530,705	200,500	1,330,205	550	22,010	1,057	25,650
Upper Pottsgrove,	126	.....	.....	149,120	1,550	147,570	138	3,975	197	3,940
Upper Salford,	222	.....	.....	377,765	12,300	365,465	252	19,270	419	12,570
Whitemarsh,	781	.....	.....	2,845,065	112,850	2,732,215	454	22,875	489	12,300
Whitpain,	485	.....	.....	1,462,100	46,400	1,415,700	508	33,885	678	17,025
Worcester,	450	.....	.....	1,020,375	48,000	972,375	565	28,075	1,115	27,550
West Pottsgrove,	288	.....	.....	487,140	101,325	385,815	76	4,785	58	1,450
Total,	52,424	81,577	4,110	$130,298,005	$10,459,655	$119,838,350	18,731	$1,196,680	19,643	$520,255

Digitized by Google

MONTGOMERY COUNTY—Continued.

Names of Assessment Districts.	Value of salaries and emoluments of office, offices, posts of profit, professions, trades and occupations.	Aggregate value of all property taxable for county purposes at the rate of 3 mills on the dollar.	Aggregate amount of county tax assessed at the rate of 3 mills on the dollar.	Amount of money at interest including mortgages, judgments, bonds, notes, stocks, etc.	Value of stages, omnibuses, hacks, cabs, etc.	Aggregate value of property taxable for State purposes at 4 mills on the dollar, including money at interest, stages, omnibuses, hacks, cabs, etc.	Aggregate amount of State tax assessed,	Debt of county.
Ambler—1st ward,	$35,225	$705,720	$2,117 16	$106,520	$1,100	$107,620	$430 48	.....
2d ward,	55,150	693,050	2,079 15	44,520	500	45,020	180 08	.....
3d ward,	26,025	358,595	1,075 78	86,855	.....	86,855	347 42	.....
Bridgeport—1st ward,	46,450	651,345	1,954 03	58,975	.....	58,975	235 90	.....
2d ward,	25,350	521,235	1,563 70	17,600	.....	17,600	70 40	.....
3d ward,	38,125	572,825	1,718 47	5,660	.....	5,660	22 64	.....
Conshohocken—1st ward,	43,025	655,300	1,965 90	60,400	75	60,475	241 90	.....
2d ward	29,250	795,670	2,387 01	55,660	2,000	57,660	230 64	.....
3d ward,	39,000	674,450	2,023 35	303,790	.....	303,790	1,215 16	.....
4th ward,	38,050	469,015	1,407 04	51,400	.....	51,400	205 60	.....
5th ward,	40,600	576,430	1,729 29	108,990	.....	108,990	435 96	.....
Collegeville,	18,650	469,610	1,408 83	109,870	585	110,455	441 82	.....
East Greenville,	50,075	638,175	1,914 52	219,137	300	219,435	877 74	.....
Green Lane,	11,450	172,265	516 79	45,100	.....	45,100	180 40	.....
Hatboro,	33,550	672,100	2,016 30	136,450	.....	136,450	545 80	.....
Hatfield,	24,275	340,250	1,020 75	70,485	.....	70,485	281 94	.....
Jenkintown—1st ward,	36,050	775,420	2,326 26	111,190	400	111,590	446 36	.....
2d ward,	36,975	993,230	2,979 69	543,130	.....	543,130	2,172 52	.....
3d ward,	25,275	731,525	2,194 57	208,175	.....	208,175	832 70	.....
Lansdale, East ward,	56,125	671,180	2,013 54	154,785	200	154,985	619 94	.....
Lansdale, West ward,	48,775	698,765	2,096 29	240,960	1,250	242,210	968 84	.....
Lansdale, South ward,	32,050	442,265	1,326 79	149,240	595	149,835	599 34	.....
Narberth,	69,150	1,744,565	5,233 69	205,340	300	205,640	822 56	.....
Norristown—1st ward,	73,625	1,465,150	4,395 45	1,542,820	3,000	1,545,820	6,183 28	.....
2d ward,	79,100	1,373,225	4,119 67	1,131,905	1,850	1,133,755	4,535 02	.....
3d ward,	47,575	1,555,950	4,667 85	1,785,045	3,600	1,788,645	7,154 58	.....
4th ward,	98,525	1,565,940	4,697 82	360,610	.....	360,610	1,442 44	.....
5th ward,	54,125	802,045	2,406 13	24,120	.....	24,120	96 48	.....
6th ward,	107,175	1,330,690	3,992 07	302,300	.....	302,300	1,209 20	.....
7th ward,	90,775	1,416,075	4,248 22	419,585	2,000	421,585	1,686 34	.....

Digitized by Google

MONTGOMERY COUNTY—Continued.

Names of Assessment Districts.	Value of salaries and emoluments of office, offices, posts of profit, professions, trades and occupations.	Aggregate value of all property the rate of 3 mills on the taxable for county purposes at dollar.	Aggregate amount of county tax assessed at the rate of 3 mills on the dollar.	Amount of money at interest including mortgages, judgments, bonds, notes, stocks, etc.	Value of stages, omnibuses, hacks, cabs, etc.	Aggregate value of property taxable for State purposes at 4 mills on the dollar, including money at interest, stages, omnibuses, hacks, cabs, etc.	Aggregate amount of State tax assessed,	Debt of county.
Norristown—8th ward,	51,600	1,105,655	3,316 96	557,780	.....	557,780	2,231 12	.....
9th ward,	46,275	553,425	1,660 27	163,350	.....	163,350	653 40	.....
10th ward,	78,775	1,218,370	3,655 11	807,255	.....	807,255	3,229 02	.....
11th ward,	56,350	1,011,160	3,033 48	240,230	.....	240,230	960 92	.....
North Wales,	67,250	894,235	2,682 70	196,910	300	197,210	788 84	.....
Pennsburg,	41,600	560,970	1,682 91	182,205	200	182,405	729 62	.....
Pottstown—1st ward,	54,325	1,140,300	3,420 90	603,945	2,100	606,045	2,424 18	.....
2d ward,	50,475	1,098,965	3,296 89	426,255	.....	426,255	1,705 02	.....
3d ward,	28,850	716,375	2,149 12	75,030	.....	75,030	300 12	.....
4th ward,	35,275	398,055	1,194 16	35,600	.....	35,600	142 40	.....
5th ward,	56,875	642,040	1,926 12	131,650	400	132,050	528 20	.....
6th ward,	49,575	1,007,335	3,022 00	126,195	.....	126,195	504 78	.....
7th ward,	33,000	490,540	1,471 62	59,665	.....	59,665	238 66	.....
8th ward,	56,650	576,775	1,730 32	125,835	.....	125,835	503 34	.....
9th ward,	66,780	1,337,270	4,011 81	60,630	.....	60,630	242 52	.....
10th ward,	42,975	356,200	1,068 60	9,100	.....	9,100	36 40	.....
Red Hill,	24,575	320,790	962 37	86,970	.....	86,970	347 88	.....
Rock Ledge,	30,525	508,035	1,524 10	56,300	.....	56,300	225 20	.....
Royersford—1st ward,	20,075	317,855	953 56	43,310	750	44,060	176 24	.....
2d ward,	48,425	581,295	1,743 88	102,405	700	103,105	412 42	.....
3d ward,	21,850	278,335	835 00	40,960	.....	40,960	163 84	.....
4th ward,	20,450	269,695	809 08	94,310	145	94,455	377 82	.....
Schwenksville,	14,775	251,065	753 19	118,015	.....	118,015	472 06	.....
Souderton,	71,950	1,002,510	3,007 53	351,035	1,435	352,470	1,409 88	.....
Trappe,	10,175	275,690	827 07	83,750	.....	83,750	335 00	.....
West Conshohocken—1st ward,	19,550	242,625	727 87	1,700	.....	1,700	6 80	.....
2d ward,	19,850	287,300	861 90	2,505	.....	2,505	10 02	.....
3d ward,	20,425	184,310	552 93	11,310	.....	11,310	45 24	.....
West Telford,	26,150	334,520	1,003 56	75,025	300	75,325	301 30	.....
Abington,	243,075	8,259,960	24,779 88	2,196,470	.....	2,196,470	8,758 88	.....

Digitized by Google

Cheltenham,	324,150	11,470,590	234,411 77	13,794,415	.....	13,794,415	55,177 66	.....
Douglass,	37,125	685,945	2,057 83	152,195	.....	152,195	608 78	.....
Franconia,	51,075	1,176,240	3,528 72	266,170	90	266,260	1,065 04	.....
Frederick,	27,150	795,980	2,387 94	193,095	.....	193,095	772 38	.....
Hatfield,	32,175	1,011,800	3,035 40	255,605	.....	255,605	1,022 42	.....
Horsham,	23,775	1,292,425	3,877 27	169,085	.....	169,085	678 34	.....
Limerick,	51,000	1,348,275	4,044 82	146,825	.....	146,825	587 30	.....
Lower Gwynedd,	42,025	1,421,985	4,265 95	148,820	.....	148,820	595 28	.....
Lower Merion,	638,575	24,619,380	73,858 14	21,502,480	2,950	21,505,430	86,021 72	.....
Lower Providence,	34,925	1,051,415	3,154 24	214,935	.....	214,935	859 74	.....
Lower Pottsgrove,	17,300	418,525	1,255 57	81,825	.....	81,825	327 30	.....
Lower Salford,	37,200	1,027,320	3,081 96	397,380	.....	397,380	1,589 52	.....
Marlborough,	29,225	420,615	1,261 84	57,320	.....	57,320	229 28	.....
Montgomery,	14,825	694,785	2,084 35	75,665	.....	75,665	302 66	.....
Moreland,	92,600	3,136,230	9,408 69	3,526 730	600	3,526,730	14,106 92	.....
New Hanover,	24,900	687,335	2;062 00	126,060	.....	12,660	506 64	.....
East Norriton,	18,250	539,770	1,619 31	28,025	.....	28,025	112 10	.....
West Norriton,	28,725	879,100	2,637 30	92,825	.....	92,825	371 30	.....
Perkiomen,	14,025	393,165	1,179 49	47,700	.....	47,700	190 80	.....
Plymouth,	65,525	1,762,690	5,288 07	156,765	.....	156,765	627 06	.....
Salford,	15,450	328,400	985 20	95,625	50	95,675	382 70	.....
Skippack,	22,735	784,520	2,353 56	188,600	.....	188,600	754 40	.....
Springfield,	96,150	4,503,605	13,510 81	1,335,040	.....	1,335,040	5,340 16	.....
Towamensing,	24,525	695,310	2,085 93	153,195	.....	153,195	612 78	.....
Upper Dublin,	82,175	2,775,425	8,326 27	606,955	.....	606,955	2,427 82	.....
Upper Gwynedd,	38,690	940,265	2,820 79	144,310	.....	144,310	577 24	.....
Upper Hanover,	27,700	802,860	2,408 58	185,580	.....	185,580	742 32	.....
Upper Merion,	115,275	2,395,490	7,186 47	311,980	.....	311,980	1,247 92	.....
Upper Providence,	58,175	1,436,040	4,308 12	153,055	.....	153,055	612 22	.....
Upper Pottsgrove,	7,745	163,230	489 69	10,650	.....	10,650	42 60	.....
Upper Salford,	14,350	411,655	1,234 96	52,100	.....	52,100	208 40	.....
Whitemarsh,	74,900	2,842,290	8,526 87	423,670	.....	423,670	1,694 68	.....
Whitpain,	35,050	1,501,660	4,504 98	400,275	.....	400,275	1,601 10	.....
Worcester,	26,075	1,054,075	3,162 22	13,940	.....	13,940	55 76	.....
West Pottsgrove,	48,350	440,400	1,321 20	17,555	.....	17,555	70 22	.....
Total,	$5,107,225	$126,662,510	$379,987 53	$61,252,765	$27,775	$61,280,540	$245,122 16	$386,000 00

Digitized by Google

MONTOUR COUNTY.

Names of Assessment Districts.	Taxables.	Cleared land.	Timber land.	Value of all real estate.	Value of real estate exempt from taxation.	Value of real estate taxable.	Number and value of horses, mares, geldings and mules over the age of four years.		Number and value of neat cattle over the age of four years.	
							No.	Value.	No.	Value.
Anthony township,	312	11,771	3,056	$386,209	$11,700	$374,509	369	$18,805	316	$6,350
Cooper township,	111	3,071	928	145,385	4,000	141,385	124	6,045	168	3,485
Danville—1st ward,	764	38	.....	1,082,110	200,000	882,110	48	1,885	2	60
2d ward,	582	88	.....	311,965	25,300	286,665	20	1,415	3	50
3d ward,	749	28	.....	834,895	60,000	774,895	66	5,050	10	210
4th ward,	603	48	.....	318,335	30,500	287,835	16	925	2	50
Derry township,	237	8,295	901	326,276	20,450	305,826	316	17,355	265	5,300
Liberty township,	354	11,974	3,516	458,838	10,800	448,038	430	29,140	372	8,975
Limestone township,	202	7,389	40	473,500	6,800	466,700	316	21,395	275	5,500
Mahoning township,	474	2,738	1,249	1,797,692	1,536,000	261,692	87	5,450	85	2,008
Mayberry township,	60	3,091	923	81,215	5,500	75,717	94	5,270	67	1,340
Valley,	246	6,240	3,146	277,721	8,100	269,621	238	8,243	248	4,945
Washingtonville borough,	92	15	.....	74,450	12,125	62,325	23	865	2	40
West Hemlock township,	127	3,396	1,018	91,347	2,200	89,147	132	5,415	117	2,440
Total,	4,913	58,182	14,777	$6,659,938	$1,933,475	$4,726,463	2,279	$127,258	1,932	$40,753

Digitized by Google

MONTOUR COUNTY—Continued.

Names of Assessment Districts.	Value of salaries and emoluments of office, offices, posts of profit, professions, trades and occupations.	Aggregate value of all property taxable for county purposes at the rate of 4 mills on the dollar.	Aggregate amount of county tax assessed at the rate of 4 mills on the dollar.	Amount of money at interest including mortgages, judgments, bonds, notes, stocks, etc.	Value of stages, omnibuses, hacks, cabs, etc.	Aggregate value of property taxable for State purposes at 4 mills on the dollar, including money at interest, stages, omnibuses, hacks, cabs, etc.	Aggregate amount of State tax assessed,	Debt of county.
Anthony township,	$3,810	$403,474	$1,613 90	$53,921	$1,700	$55,621	$222 49	.....
Cooper township,	1,555	152,470	609 88	16,756	.....	16,756	67 02	.....
Danville—1st ward,	41,005	925,060	3,700 24	251,620	580	252,200	1,008 82	.....
2d ward,	23,025	311,155	1,244 62	23,409	.....	23,409	93 46	.....
3d ward,	36,415	816,570	3,266 28	82,998	.....	82,998	331 98	.....
4th ward,	22,555	311,365	1,245 46	21,045	.....	21,045	84 18	.....
Derry township,	3,905	332,386	1,329 54	82,232	475	82,707	330 83	.....
Liberty township,	4,080	490,233	1,960 93	20,951	1,150	22,101	88 40	.....
Limestone township,	3,080	496,675	1,986 70	19,923	.....	19,923	79 69	.....
Mahoning township,	18,585	287,785	1,150 93	35,066	400	35,466	141 85	.....
Mayberry township,	600	82,925	331 71	5,306	.....	5,306	21 22	.....
Valley,	3,690	286,499	1,146 00	17,801	825	18,626	74 51	.....
Washingtonville borough,	5,235	68,465	273 86	14,310	1,000	15,310	61 24	.....
West Hemlock township,	1,939	98,932	395 73	8,035	.....	8,035	32 14	.....
Total,	$169,470	$5,063,944	$20,255 78	$653,373	$6,130	$659,503	$2,638 01	$3,000 00

Digitized by Google

NORTHAMPTON COUNTY

Names of Assessment Districts.	[illegible]	[illegible]	[illegible]	[illegible]	[illegible]	[illegible]	[illegible] No	[illegible] Value	[illegible] No	[illegible] Value
Allen township,	361	5,038	84	[illegible]	[illegible]	[illegible]	[illegible]	[illegible]	[illegible]	$4,000
Bangor 1st Ward,	410	41	17	[illegible]	[illegible]	[illegible]	[illegible]	[illegible]	[illegible]	[illegible]
2nd Ward,	448	[illegible]	[illegible]	[illegible]	[illegible]	[illegible]	[illegible]	[illegible]	[illegible]	[illegible]
3rd Ward,	[illegible]	110	[illegible]	[illegible]	[illegible]	[illegible]	[illegible]	[illegible]	[illegible]	[illegible]
4th Ward,	[illegible]	19	18	[illegible]	[illegible]	[illegible]	[illegible]	[illegible]	[illegible]	[illegible]
Bath borough,	[illegible]	52	[illegible]	[illegible]	[illegible]	[illegible]	[illegible]	[illegible]	[illegible]	[illegible]
Bethlehem 1st Ward,	[illegible]	10	[illegible]	1,[illegible]	[illegible]	[illegible]	[illegible]	[illegible]	[illegible]	[illegible]
2nd Ward,	1,004	87	[illegible]	[illegible]	[illegible]	[illegible]	[illegible]	[illegible]	[illegible]	
3rd Ward,	[illegible]	47	[illegible]	[illegible]	[illegible]	[illegible]	[illegible]	[illegible]	[illegible]	
4th Ward,	1,134	40	[illegible]	[illegible]	[illegible]	[illegible]	[illegible]	[illegible]	[illegible]	
Bethlehem township,	1,[illegible]	11,[illegible]	164	[illegible]	[illegible]	[illegible]	[illegible]	[illegible]	[illegible]	[illegible]
Bushkill township,	[illegible]	14,100	[illegible]	[illegible]	[illegible]	[illegible]	[illegible]	[illegible]	[illegible]	[illegible]
Chapman borough,	[illegible]	[illegible]	[illegible]	[illegible]	[illegible]	[illegible]	[illegible]	[illegible]	[illegible]	[illegible]
East Allen township,	[illegible]	[illegible]	300	[illegible]	[illegible]	[illegible]	[illegible]	[illegible]	[illegible]	[illegible]
East Bangor borough,	[illegible]	88	[illegible]	[illegible]	[illegible]	[illegible]	[illegible]	[illegible]	[illegible]	[illegible]
Easton 1st Ward,	[illegible]	[illegible]	[illegible]	[illegible]	[illegible]	[illegible]	[illegible]	[illegible]	[illegible]	[illegible]
2nd Ward,	[illegible]	[illegible]	[illegible]	[illegible]	[illegible]	[illegible]	[illegible]	[illegible]	[illegible]	[illegible]
3rd Ward,	1,[illegible]	[illegible]	[illegible]	[illegible]	[illegible]	[illegible]	[illegible]	[illegible]	[illegible]	[illegible]
4th Ward,	1,[illegible]	[illegible]	[illegible]	[illegible]	[illegible]	[illegible]	[illegible]	[illegible]	[illegible]	[illegible]
5th Ward,	[illegible]	[illegible]	[illegible]	1,[illegible]	[illegible]	[illegible]	[illegible]	[illegible]	[illegible]	[illegible]
6th Ward,	1,[illegible]	[illegible]	[illegible]	[illegible]	[illegible]	[illegible]	[illegible]	[illegible]	[illegible]	[illegible]
7th Ward,	[illegible]	[illegible]	[illegible]	[illegible]	[illegible]	[illegible]	[illegible]	[illegible]	[illegible]	[illegible]
8th Ward,	1,[illegible]	[illegible]	[illegible]	1,[illegible]	[illegible]	[illegible]	[illegible]	[illegible]	[illegible]	[illegible]
9th Ward,	[illegible]	155	[illegible]	[illegible]	[illegible]	[illegible]	[illegible]	[illegible]	[illegible]	[illegible]
10th Ward,	1,110	4	[illegible]	[illegible]	[illegible]	[illegible]	[illegible]	[illegible]	[illegible]	[illegible]
11th Ward,	[illegible]	[illegible]	[illegible]	[illegible]	[illegible]	[illegible]	[illegible]	[illegible]	[illegible]	[illegible]
12th Ward,	[illegible]	[illegible]	[illegible]	[illegible]	[illegible]	[illegible]	[illegible]	[illegible]	[illegible]	[illegible]
Forks township,	[illegible]	7,[illegible]	178	[illegible]	[illegible]	[illegible]	[illegible]	[illegible]	[illegible]	[illegible]
Freemansburg borough,	[illegible]	[illegible]	[illegible]	[illegible]	[illegible]	[illegible]	[illegible]	[illegible]	[illegible]	[illegible]
Glendon borough,	246	[illegible]	[illegible]	[illegible]	[illegible]	[illegible]	[illegible]	[illegible]	[illegible]	[illegible]

Digitized by Google

Hanover township,	154	4,084	63	308,915	2,400	306,515	222	15,735	309	7,725
Hellertown borough,	400	25	.....	433,350	38,000	395,850	66	2,880	3	90
Lehigh township,	986	14,903	2,754	1,157,515	88,000	1,069,515	599	40,550	586	14,650
Lower Mount Bethel township,	584	14,981	250	1,395,070	26,200	1,368,870	466	30,505	476	10,435
Lower Nazareth township,	395	3,080	61	1,141,675	43,000	1,098,675	456	22,160	515	12,875
Lower Saucon township,	1,735	15,130	3,960	2,138,780	54,700	2,084,080	733	55,120	967	24,175
Moore township,	991	18,473	2,183	759,826	33,600	726,226	722	44,525	1,014	25,095
Nazareth—1st Ward,	501	133	.....	765,525	145,500	620,025	63	3,500	19	445
2nd Ward,	530	15	.....	583,850	44,000	539,850	81	6,650	3	90
3rd Ward,	528	43	.....	814,860	44,000	770,860	51	2,575	2	50
Northampton—1st Ward,	371	312	.....	700,065	24,000	676,065	106	5,240	12	240
2nd Ward,	673	346	.....	3,687,545	96,000	3,591,545	119	5,925	22	440
3rd Ward,	595	226	.....	398,635	29,000	369,635	64	3,150	16	320
Northampton Heights borough,	439	193	.....	1,718,943	38,000	1,680,943	15	1,030	1	50
North Catasauqua borough,	730	374	.....	548,180	60,600	487,580	41	2,025	23	460
Palmer township,	458	6,174	7	765,030	153,500	611,530	302	23,325	486	15,975
Pen Argyl—1st Ward,	395	.....	.....	425,325	.....	425,325	17	1,275	16	400
2nd Ward,	379	.....	.....	257,475	29,000	228,475	27	1,500	1	40
3rd Ward,	640	.....	.....	393,075	20,000	373,075	43	2,925	.....	.....
Plainfield township,	823	11,096	735	1,076,879	34,000	1,042,879	417	46,285	616	18,280
Portland borough,	240	214	.....	255,485	19,500	235,985	37	2,745	5	165
Roseto borough,	469	37	7	212,686	7,650	205,036	15	530	13	325
South Bethlehem—1st Ward,	1,200	5	7	1,471,795	89,500	1,382,295	51	3,400	1	50
2nd Ward,	1,177	.....	30	2,052,085	504,200	1,547,885	171	10,225	1	25
3rd Ward,	1,274	.....	.....	2,660,600	1,378,200	1,282,400	83	4,375	.....	.....
4th Ward,	2,519	43	.....	1,726,725	180,000	1,546,725	47	3,075	2	50
5th Ward,	2,114	34	.....	1,635,825	42,750	1,593,075	32	1,600	5	125
Stockerton borough,	126	72	.....	717,900	6,000	711,900	39	1,845	9	180
Tatamy borough,	178	308	.....	191,420	14,500	176,920	27	1,860	12	250
Upper Mount Bethel township,	1,109	21,902	2,920	1,114,090	39,600	1,074,490	646	29,960	825	20,570
Upper Nazareth township,	983	4,034	38	1,240,276	100,740	1,139,536	206	19,105	367	6,765
Walnutport borough,	405	317	.....	274,375	9,000	265,375	55	5,100	12	350
Washington township,	799	9,719	914	807,148	23,375	783,773	361	17,880	464	11,485
West Easton borough,	457	30	7	492,940	5,000	487,940	19	1,125	3	75
Williams township,	681	8,001	3,115	907,270	145,400	761,870	483	35,665	495	12,370
Wind Gap borough,	425	710	13	339,640	17,000	322,640	57	3,230	4	95
Wilson township,	1,198	324	.....	1,141,150	180,000	961,150	77	6,400	44	1,125
Total,	50,420	184,039	20,402	$71,082,412	$9,264,090	$61,818,322	10,842	$749,863	9,965	$255,096

Digitized by Google

NORTHAMPTON COUNTY—Continued.

Names of Assessment Districts.	Value of salaries and emoluments of office, offices, posts of profit, professions, trades and occupations.	Aggregate value of all property taxable for county purposes at the rate of 3 mills on the dollar.	Aggregate amount of county tax assessed at the rate of 3 on the dollar.	Amount of money at interest including mortgages, judgments, bonds, notes, stocks, etc.	Value of stages, omnibuses, hacks, cabs, etc.	Aggregate value of property taxable for State purposes at 4 mills on the dollar, including money at interest, stages, omnibuses, hacks, cabs, etc.	Aggregate amount of State tax assessed.	Debt of county.
Allen township,	$25,300	$467,251	$1,401 75	$57,380	.....	$57,380	$229 52	.....
Bangor—1st Ward,	86,025	873,605	2,620 81	87,801	.....	87,801	351 20	.....
2nd Ward,	61,700	357,205	1,071 62	93,034	.....	93,034	372 14	.....
3rd Ward,	103,960	891,156	2,673 46	188,903	650	189,553	758 21	.....
4th Ward,	72,625	389,925	1,169 78	67,575	.....	67,575	270 30	.....
Bath borough,	58,175	511,050	1,533 15	175,238	400	175,638	702 55	.....
Bethlehem—1st Ward,	103,700	1,075,920	3,227 76	697,804	.....	697,804	2,791 22	.....
2nd Ward,	169,425	2,041,750	6,125 25	1,474,609	1,800	1,476,409	5,905 64	.....
3rd Ward,	96,850	805,450	2,416 35	162,537	.....	162,537	650 15	.....
4th Ward,	160,050	1,223,805	3,671 41	270,137	.....	270,137	1,080 55	.....
Bethlehem township,	127,500	1,726,680	5,180 04	314,744	.....	314,744	1,258 98	.....
Bushkill township,	37,700	660,619	1,981 86	84,876	.....	84,876	339 50	.....
Chapman borough,	18,550	153,330	459 99	14,430	.....	14,430	57 72	.....
East Allen township,	28,775	920,218	2,760 65	69,125	.....	69,125	276 50	.....
East Bangor borough,	67,775	417,410	1,252 23	86,104	.....	86,104	344 42	.....
Easton—1st Ward,	119,905	2,978,955	8,936 86	1,072,475	15,450	1,087,925	4,351 70	.....
2nd Ward,	128,450	3,080,950	9,242 85	835,887	.....	835,887	3,343 55	.....
3rd Ward,	220,075	1,865,575	5,596 73	1,129 461	.....	1,129,461	4,517 84	.....
4th Ward,	192,650	1,904,965	5,714 90	304,949	.....	304,949	1,219 80	.....
5th Ward,	98,650	1,423,350	4,270 06	271,140	250	271,390	1,085 56	.....
6th Ward,	166,150	1,428,950	4,286 85	378,787	.....	378,787	1,515 15	.....
7th Ward,	124,350	8,869,785	2,609 35	142,776	.....	142,776	571 10	.....
8th Ward,	244,175	1,925,343	5,776 03	164,815	.....	164,815	659 29	.....
9th Ward,	68,850	549,700	1,649 10	74,637	.....	74,637	298 55	.....
10th Ward,	131,050	886,795	2,660 38	135,244	.....	135,244	540 98	.....
11th Ward,	121,975	836,770	2,510 31	71,961	.....	71,961	287 84	.....
12th Ward,	85,525	533,480	1,600 44	23,638	.....	23,638	94 55	.....
Forks township,	36,300	897,165	2,691 50	147,947	.....	147,947	591 79	.....
Freemansburg borough,	45,200	315,580	946 74	29,174	.....	29,174	116 69	.....

Digitized by Google

Glendon borough,	25,975	239,572	718 71	22,800	.....	22,800	91 20	.....
Hanover township,	8,300	338,275	1,014 82	24,900	.....	24,900	99 60	.....
Hellertown borough,	64,625	463,445	1,390 34	131,088	.....	131,088	524 35	.....
Lehigh township,	98,750	1,223,465	3,670 40	145,755	.....	145,755	583 02	.....
Lower Mount Bethel township,	36,125	1,445,935	4,337 80	164,691	.....	164,691	658 76	.....
Lower Nazareth township,	31,425	1,165,135	3,495 40	139,687	.....	139,687	558 76	.....
Lower Saucon township,	130,400	2,293,775	6,881 33	577,575	.....	577,575	2,310 30	.....
Moore township,	53,070	848,916	2,546 75	160,807	.....	160,807	643 23	.....
Nazareth—1st Ward,	79,950	703,920	2,111 76	224,666	.....	224,666	898 66	.....
2nd Ward,	86,125	632,715	1,898 14	265,145	.....	265,145	1,060 58	.....
3rd Ward,	57,750	831,235	2,493 71	84,475	.....	84,475	337 90	.....
Northampton—1st Ward,	50,425	731,970	2,195 91	78,875	90	78,965	315 86	.....
2nd Ward,	186,225	3,784,135	11,352 40	146,640	.....	146,640	586 56	.....
3rd Ward,	62,300	534,405	1,306 22	106,466	600	107,066	428 26	.....
Northampton Heights borough,	51,425	1,733,448	5,200 34	44,327	.....	44,327	177 31	.....
North Catasauqua borough,	70,600	560,665	1,682 00	33,870	.....	33,807	135 48	.....
Palmer township,	28,325	679,155	2,037 46	106,110	.....	106,110	424 44	.....
Pen Argyl—1st Ward,	61,525	488,525	1,465 58	25,068	.....	25,068	100 27	.....
2nd Ward,	66,850	296,865	890 59	119,684	500	120,184	480 74	.....
3rd Ward,	108,075	484,075	1,425 23	46,465	.....	46,465	185 86	.....
Plainfield township,	73,825	1,181,269	3,543 80	233,109	.....	233,109	923 43	.....
Portland borough,	32,200	271,095	813 28	44,691	440	45,131	180 52	.....
Roseto borough,	48,925	254,816	764 45	18,426	.....	18,426	73 70	.....
South Bethlehem—1st Ward,	156,200	1,541,945	4,625 84	1,732,399	.....	1,732,399	6,929 60	.....
2nd Ward,	156,575	1,714,710	5,144 13	1,486,025	700	1,486,725	5,946 90	.....
3rd Ward,	159,050	1,445,825	4,337 48	160,551	.....	160,551	642 20	.....
4th Ward,	265,220	1,815,080	5,445 24	57,307	.....	57,307	229 23	.....
5th Ward,	208,150	1,802,950	5,408 85	1,571	.....	1,571	6 28	.....
Stockerton borough,	16,975	730,900	2,192 70	81,878	.....	81,878	327 51	.....
Tatamy borough,	27,525	206,555	619 67	42,830	.....	428 30	171 32	.....
Upper Mount Bethel township,	75,200	1,200,220	3,600 66	240,347	.....	240,347	961 39	.....
Upper Nazareth township,	79,800	1,245,206	3,735 62	40,710	.....	40,710	162 84	.....
Walnutport borough,	46,775	317,600	952 80	20,963	.....	20,963	83 85	.....
Washington township,	58,750	871,888	2,615 66	157,479	.....	157,479	629 92	.....
West Easton borough,	50,050	539,190	1,617 57	31,660	.....	31,660	126 64	.....
Williams township,	47,950	857,855	2,573 56	124,300	.....	124,300	497 20	.....
Wind Gap borough,	53,025	378,990	1,136 97	55,595	475	56,070	224 28	.....
Wilson township,	128,275	1,106,950	3,320 85	237,414	.....	237,414	949 66	.....
Total,	$6,053,130	$68,876,411	$206,629 23	$16,043,539	$21,355	$16,064,894	$64,259 57	$300,000 00

Digitized by Google

NORTHUMBERLAND COUNTY.

Names of Assessment Districts.	Taxables.	Cleared land.	Timber land.	Value of all real estate.	Value of real estate exempt from taxation.	Value of real estate taxable.	Number and value of horses, mares, geldings and mules over the age of four years.		Number and value of neat cattle over the age of four years.	
							No.	Value.	No.	Value.
Coal township,	4,000	9,666	6,696	$9,222,817	$385,300	$8,837,517	852	$60,685	46	$785
Delaware township,	356	15,426	2,066	729,784	35,100	694,684	548	24,615	574	13,985
East Cameron township,	220	4,338	3,150	665,114	12,375	652,739	117	5,805	56	1,120
East Chillisquaque township,	202	4,328	410	269,907	11,110	258,807	215	12,770	191	4,375
Gearhart township,	174	1,879	592	244,581	36,500	208,081	90	9,595	78	2,050
Herndon township,	238	250	.....	206,770	7,600	199,170	49	3,010	21	395
Jackson township,	231	5,094	1,969	228,045	24,050	203,995	179	9,370	212	4,240
Jordon township,	343	6,531	2,801	279,480	2,400	277,080	258	16,820	267	6,515
Lewis township,	412	12,574	2,450	519,361	5,000	514,361	430	19,950	522	8,005
Little Mahanoy township,	126	2,018	2,859	208,976	2,200	206,776	103	5,480	82	1,935
Lower Augusta township,	259	7,603	2,430	239,106	16,275	222,831	254	12,075	198	3,960
Lower Mahanoy township,	573	10,494	2,438	514,296	245	514,051	351	16,795	351	7,059
Marion Heights borough,	517	96	.....	253,930	15,200	238,730	72	3,570	31	480
McEwensville borough,	130	120	.....	57,835	13,800	44,035	34	1,775	13	260
Milton borough—1st Ward,	361	37	.....	320,700	112,000	305,850	42	1,640	.....	.....
2nd Ward,	420	52	.....	569,315	172,500	457,315	40	2,100	2	30
3rd Ward,	779	.....	.....	945,420	43,000	772,920	69	4,750	.....	.....
4th Ward,	527	80	.....	368,780	1,500	325,780	45	3,250	4	120
5th Ward,	582	112	.....	322,072	76,080	320,572	25	1,610	.....	.....
Mt. Carmel borough—1st Ward,	907	18	.....	705,575	62,460	629,495	80	2,800	1	20
2nd Ward,	1,027	80	.....	701,700	147,900	639,240	40	930	2	10
3rd Ward,	1,530	176	.....	1,125,192	90,000	977,292	83	3,750	.....	.....
4th Ward,	1,247	95	.....	922,356	190,260	832,356	43	1,300	.....	.....
Mt. Carmel township,	2,196	7,948	.....	7,979,828	9,000	7,789,568	482	35,850	.....	.....
Northumberland borough—1st Ward,	465	16	.....	222,895	55,700	213,895	34	1,460	6	130
2nd Ward,	417	357	.....	358,825	14,100	203,125	30	1,480	19	460
3rd Ward,	401	104	.....	182,010	5,900	167,910	17	1,080	12	220
Point township,	604	8,711	5,449	344,425	32,000	338,525	296	15,175	258	5,160
Ralpho township,	463	10,726	3,927	420,565	17,200	388,565	468	32,245	236	6,230
Riverside borough,	226	131	.....	127,009	5,275	109,809	29	1,760	19	475

Digitized by Google

Rockefeller township,	310	9,517	2,623	277,821	28,000	272,546	376	17,935	446	9,155
Rush township,	306	11,357	8,509	374,293	130,500	346,293	375	12,390	376	7,520
Shamokin borough—1st Ward,	541	18	.....	811,530	290,400	681,030	46	2,600	3	75
2nd Ward,	902	26	.....	880,600	274,000	590,200	82	5,350	1	.....
3rd Ward,	474	.....	.....	720,650	66,900	446,650	40	1,835	7	20
4th Ward,	1,051	4	.....	696,310	36,000	629,910	54	3,425	31	175
5th Ward,	1,404	73	.....	622,340	42,400	586,340	80	3,720	6	620
6th Ward,	801	.....	.....	405,645	2,400	363,245	61	2,920	.....	150
7th Ward,	558	36	.....	267,050	38,000	264,650	1	25	.....	.....
8th Ward,	291	13	.....	623,600	60,000	540,600	10	770	.....	.....
9th Ward,	537	9	.....	872,415	44,200	812,415	104	6,580	.....	.....
10th Ward,	391	19	.....	279,400	2,300	235,200	46	2,445	.....	.....
Shamokin township,	407	10,948	6,178	401,284	21,500	398,984	460	23,820	309	10,180
Snydertown borough,	122	1,350	843	104,183	144,000	82,682	63	2,315	34	670
Sunbury borough—1st Ward,	459	5	.....	807,645	149,925	663,645	39	2,860	.....	.....
2nd Ward,	689	.....	.....	918,765	96,700	768,840	35	1,745	.....	.....
3rd Ward,	763	24	.....	456,440	132,000	359,740	52	890	.....	.....
4th Ward,	510	86	.....	399,000	412,600	267,000	18	695	.....	.....
5th Ward,	702	13	.....	824,645	8,200	412,045	11	825	.....	.....
6th Ward,	616	21	.....	229,095	46,000	220,895	12	440	4	65
7th Ward,	542	29	.....	343,702	185,000	297,702	43	1,625	4	75
8th Ward,	761	16	.....	735,347	10,400	550,347	48	2,300	3	45
9th Ward,	681	54	25	490,065	35,300	479,665	70	3,305	7	160
Turbotville borough,	174	296	43	151,880	35,300	116,580	56	3,460	33	538
Turbot township,	249	8,049	199	413,232	5,000	408,232	281	14,890	421	8,430
Upper Augusta township,	372	7,988	2,914	406,140	67,000	341,140	277	11,280	312	6,240
Upper Mahanoy township,	263	8,591	4,132	268,134	8,800	259,334	306	13,360	239	4,780
Washington township,	230	7,787	3,105	245,533	15,500	230,033	256	11,045	258	5,120
Watsontown borough—1st Ward,	345	44	.....	299,530	5,300	294,230	34	2,145	.....	.....
2nd Ward,	425	110	.....	330,595	71,000	259,595	19	1,590	4	100
West Cameron township,	126	1,235	6,575	303,236	19,000	284,236	74	1,631	32	384
West Chillisquaque township,	367	6,375	1,263	468,083	10,300	457,782	298	18,865	303	6,745
Zerbe township,	886	1,673	5,326	2,578,411	65,500	2,513,911	100	7,410	83	825
Total,	37,196	184,831	73,977	$47,270,766	$4,190,995	$43,079,771	9,287	$501,986	6,317	$130,101

Digitized by Google

NORTHUMBERLAND COUNTY—Continued.

Names of Assessment Districts.	Value of salaries and emoluments of office, offices, posts of profit, professions, trades and occupations.	Aggregate value of all property taxable for county purposes at the rate of 5 mills on the dollar.	Aggregate amount of county tax assessed at the rate of 5 on the dollar.	Amount of money at interest including mortgages, judgments, bonds, notes, stocks, etc.	Value of stages, omnibuses, hacks, cabs, etc.	Aggregate value of property taxable for State purposes at 4 mills on the dollar, including money at interest, stages, omnibuses, hacks, cabs, etc.	Aggregate amount of State tax assessed.	Debt of county.
Coal township,	$203,885	$9,102,872	$45,514 36	$30,080	.....	$30,080	$120 32	.....
Delaware township,	12,725	746,009	3,730 04	59,841	.....	59,841	239 36	.....
East Cameron township,	18,525	678,184	3,390 92	68,462	.....	68,462	273 85	.....
East Chillisquaque township,	6,695	282,647	1,413 24	35,900	.....	35,900	143,60	.....
Gearhart township,	10,040	229,766	1,148 83	60,915	.....	60,915	243 66	.....
Herndon township,	18,380	220,955	1,104 77	71,487	.....	71,487	285 95	.....
Jackson township,	6,965	224,570	1,122 85	60,498	.....	60,498	241 99	.....
Jordon township,	6,015	306,430	1,532 15	33,835	.....	33,835	135 34	.....
Lewis township,	5,550	547,866	2,739 33	30,709	.....	30,709	122 84	.....
Little Mahanoy township,	5,560	219,751	1,098 76	13,169	.....	13,169	52 68	.....
Lower Augusta township,	5,295	244,161	1,220 80	33,298	.....	33,298	133 19	.....
Lower Mahanoy township,	22,160	560,065	2,800 33	112,183	.....	112,183	448 73	.....
Marion Heights borough,	37,965	280,745	1,403 73	900	.....	900	3 60	.....
McEwensville borough,	6,480	52,550	262 75	35,419	25	35,444	141 78	.....
Milton borough—1st Ward,	24,755	332,245	1,661 22	86,654	.....	86,654	346 62	.....
2nd Ward,	35,820	495,265	2,476 32	390,738	400	391,138	1,564 55	.....
3rd Ward,	62,075	839,745	4,198 72	131,450	1,000	132,450	529 80	.....
4th Ward,	44,950	374,100	1,870 50	24,431	600	25,031	100 12	.....
5th Ward,	26,235	348,417	1,742 08	4,200	.....	4,200	16 80	.....
Mt. Carmel borough—1st Ward,	72,410	704,725	3,523 62	73,925	600	74,525	298 10	.....
2nd Ward,	72,730	712,910	3,564 55	59,945	.....	59,945	239 78	.....
3rd Ward,	105,405	1,086,447	5,432 23	131,647	.....	131,647	526 58	.....
4th Ward,	88,035	921,691	4,608 45	42,500	300	42,800	171 20	.....
Mt. Carmel township,	159,060	7,984,478	39,922 39	12,905	.....	12,905	51 62	.....
Northumberland borough—1st Ward,	23,500	238,985	1,194 92	20,625	.....	20,625	82 50	.....
2nd Ward,	29,215	334,280	1,671 40	22,126	.....	22,126	88 50	.....
3rd Ward,	21,195	190,415	952 07	8,667	.....	8,667	34 67	.....
Point township,	6,910	365,770	1,828 25	36,934	.....	36,934	147 94	.....
Ralpho township,	19,405	446,445	2,232 22	57,290	.....	57,290	229 16	.....

Digitized by Google

Riverside borough,	10,230	122,274	611 37	7,650	.....	7,650	30 60	.....
Rockefeller township,	7,005	306,641	1,533 20	41,908	.....	41,908	167 63	.....
Rush township,	5,520	372,723	1,863 62	57,424	.....	57,424	229,70	.....
Shamokin borough—1st Ward,	39,950	723,655	3,618 27	244,673	.....	244,673	978 69	.....
2nd Ward,	73,010	668,560	3,342 80	293,347	2,050	295,397	1,181 59	.....
3rd Ward,	48,535	497,040	2,485 20	142,671	.....	142,671	570 68	.....
4th Ward,	70,075	703,585	3,517 92	91,860	.....	91,860	367 44	.....
5th Ward,	98,250	688,930	3,444 65	45,979	.....	45,979	183 92	.....
6th Ward,	53,075	419,390	2,096 95	43,563	.....	43,563	174 25	.....
7th Ward,	32,460	297,135	1,485 67	67,888	.....	67,888	271 55	.....
8th Ward,	33,260	574,630	2,873 15	104,425	.....	104,425	417 70	.....
9th Ward,	41,405	860,400	4,302 00	176,619	200	176,819	707 28	.....
10th Ward,	23,950	261,595	1,307 98	8,292	.....	8,292	33 17	.....
Shamokin township,	12,605	445,589	2,227 94	55,093	.....	55,093	220 29	.....
Snydertown borough,	4,630	90,297	451 48	90,551	.....	90,551	362 20	.....
Sunbury borough—1st Ward,	40,020	706,525	3,532 62	445,137	.....	445,137	1,780 56	.....
2nd Ward,	52,830	823,415	4,117 07	507,426	.....	507,426	2,029 70	.....
3rd Ward,	58,435	399,065	1,995 32	43,256	.....	43,256	173 02	.....
4th Ward,	26,605	294,300	1,471 50	8,900	390	9,290	37 16	.....
5th Ward,	40,920	453,790	2,268 95	6,825	.....	6,825	27 30	.....
6th Ward,	29,960	251,360	1,256 80	8,250	.....	8,250	33 00	.....
7th Ward,	26,015	325,417	1,627 08	143,728	.....	143,728	574 91	.....
8th Ward,	62,430	615,622	3,078 11	189,810	450	190,260	761 04	.....
9th Ward,	33,940	517,070	2,585 35	130,927	500	131,427	525 71	.....
Turbotville borough,	10,025	130,603	635 01	82,738	.....	82,738	330 95	.....
Turbot township,	3,240	434,792	2,173 96	11,988	.....	11,988	47 95	.....
Upper Augusta township,	8,570	367,230	1,836 15	41,003	.....	41,003	164 01	.....
Upper Mahanoy township,	5,355	283,329	1,416 65	49,959	.....	49,959	199 84	.....
Washington township,	5,245	251,443	1,257 21	18,830	.....	18,830	75 32	.....
Watsontown borough—1st Ward,	25,300	321,675	1,608 38	33,529	700	39,229	156 92	.....
2nd Ward,	21,075	282,360	1,411 80	26,151	.....	26,151	104 60	.....
West Cameron township,	6,180	292,431	1,462 15	4,175	.....	4,175	16 70	.....
West Chillisquaque township,	11,650	495,042	2,475 21	46,602	.....	46,602	186 41	.....
Zerbe township,	51,575	2,572,721	12,863 60	74,721	.....	74,721	298 88	.....
Total,	$2,211,265	$45,923,123	$229,614 92	$5,101,661	$7,215	$5,108,876	$20,435 50	$695,400 00

Digitized by Google

MONTOUR COUNTY.

Names of Assessment Districts.	Taxables.	Cleared land.	Timber land.	Value of all real estate.	Value of real estate exempt from taxation.	Value of real estate taxable.	Number and value of horses, mares, geldings and mules over the age of four years.		Number and value of neat cattle over the age of four years.	
							No.	Value.	No.	Value.
Anthony township,	812	11,771	3,056	$386,209	$11,700	$374,500	369	$18,805	316	$6,350
Cooper township,	111	3,071	928	145,385	4,000	141,385	124	6,045	168	3,485
Danville—1st ward,	764	38	.....	1,082,110	200,000	882,110	48	1,885	2	60
2d ward,	582	88	.....	311,965	25,300	286,665	20	1,415	3	50
3d ward,	749	28	.....	834,895	60,000	774,895	66	5,050	10	210
4th ward,	603	48	.....	318,335	30,500	287,835	16	925	2	50
Derry township,	237	8,295	901	326,276	20,450	305,826	316	17,355	265	5,300
Liberty township,	354	11,974	3,516	458,838	10,800	448,038	430	29,140	372	8,975
Limestone township,	202	7,389	40	473,500	6,800	466,700	316	21,395	275	5,500
Mahoning township,	474	2,738	1,249	1,797,692	1,536,000	261,692	87	5,450	85	2,008
Mayberry township,	60	3,091	923	81,215	5,500	75,717	94	5,270	67	1,340
Valley,	246	6,240	3,146	277,721	8,100	269,621	238	8,248	248	4,945
Washingtonville borough,	92	15	.....	74,450	12,125	62,325	23	865	2	40
West Hemlock township,	127	3,396	1,018	91,347	2,200	89,147	132	5,415	117	2,440
Total,	4,913	58,182	14,777	$6,659,938	$1,933,475	$4,726,463	2,279	$127,258	1,932	$40,753

Digitized by Google

MONTOUR COUNTY—Continued.

Names of Assessment Districts.	Value of salaries and emoluments of office, offices, posts of profit, professions, trades and occupations.	Aggregate value of all property taxable for county purposes at the rate of 4 mills on the dollar.	Aggregate amount of county tax assessed at the rate of 4 mills on the dollar.	Amount of money at interest including mortgages, judgments, bonds, notes, stocks, etc.	Value of stages, omnibuses, hacks, cabs, etc.	Aggregate value of property taxable for State purposes at 4 mills on the dollar, including money at interest, stages, omnibuses, hacks, cabs, etc.	Aggregate amount of State tax assessed,	Debt of county.
Anthony township,	$3,810	$403,474	$1,613 90	$53,921	$1,700	$55,621	$222 49	.....
Cooper township,	1,555	152,470	609 88	16,756	.....	16,756	67 02	.....
Danville—1st ward,	41,005	925,060	3,700 24	251,620	580	252,200	1,008 82	.....
2d ward,	23,025	311,155	1,244 62	23,409	.....	23,409	93 46	.....
3d ward,	36,415	816,570	3,266 28	82,998	.....	82,998	331 98	.....
4th ward,	22,555	311,365	1,245 46	21,045	.....	21,045	84 18	.....
Derry township,	3,905	332,386	1,329 54	82,232	475	82,707	330 83	.....
Liberty township,	4,080	490,233	1,960 93	20,951	1,150	22,101	88 40	.....
Limestone township,	3,080	496,675	1,986 70	19,923	.....	19,923	79 69	.....
Mahoning township,	18,585	287,735	1,150 93	35,066	400	35,466	141 85	.....
Mayberry township,	600	82,925	331 71	5,306	.....	5,306	21 22	.....
Valley,	3,690	286,499	1,146 00	17,801	825	18,626	74 51	.....
Washingtonville borough,	5,235	68,465	273 86	14,310	1,000	15,310	61 24	.....
West Hemlock township,	1,939	98,932	395 73	8,035	.....	8,035	32 14	.....
Total,	$169,470	$5,063,944	$20,255 78	$653,373	$6,130	$659,503	$2,638 01	$3,000 00

Digitized by Google

NORTHAMPTON COUNTY.

Names of Assessment Districts.	Taxables.	Cleared land.	Timber land.	Value of all real estate.	Value of real estate exempt from taxation.	Value of real estate taxable.	Number and value of horses, mares, geldings and mules over the age of four years.		Number and value of neat cattle over the age of four years.	
							No.	Value.	No.	Value.
Allen township,	361	5,638	64	$445,271	$26,200	$419,071	267	$17,980	235	$4,900
Bangor—1st Ward,	430	41	17	875,310	92,000	783,310	38	4,220	2	50
2nd Ward,	448	8	.....	312,280	19,000	293,280	23	2,225	.....	.....
3rd Ward,	656	110	.....	936,660	155,000	781,660	78	5,545	.....	.....
4th Ward,	554	19	13	335,820	19,700	316,120	21	1,045	5	135
Bath borough	381	52	.....	488,565	41,100	447,465	74	5,010	16	400
Bethlehem—1st Ward,	587	16	9	1,305,600	335,600	970,000	27	2,220	.....	.....
2nd Ward,	1,004	37	.....	2,064,800	202,000	1,862,800	147	9,525	.....	.....
3rd Ward,	745	47	.....	815,400	111,000	704,400	62	5,200	.....	.....
4th Ward,	1,134	40	.....	1,216,900	155,000	1,061,900	22	1,855	.....	.....
Bethlehem township,	1,456	11,787	164	1,631,680	104,350	1,527,330	755	52,125	789	19,725
Bushkill township,	721	13,196	2,553	611,609	31,000	580,609	459	27,985	573	14,325
Chapman borough,	112	35	.....	138,040	4,500	133,540	12	1,150	3	90
East Allen township,	476	9,273	300	867,764	7,800	859,964	394	19,768	450	11,711
East Bangor borough,	450	33	.....	373,345	25,500	347,845	30	1,565	11	225
Easton—1st Ward,	763	.....	.....	3,354,150	522,000	2,832,150	278	26,900	.....	.....
2nd Ward,	805	.....	.....	3,982,750	1,041,000	2,971,450	108	10,750	.....	.....
3rd Ward,	1,259	225	35	2,165,350	524,550	1,640,800	90	4,325	8	375
4th Ward,	1,385	.....	.....	2,016,500	313,500	1,703,000	111	9,275	1	40
5th Ward,	660	.....	.....	1,543,350	224,000	1,319,350	53	5,350	.....	.....
6th Ward,	1,227	.....	.....	1,942,800	682,000	1,260,800	35	2,000	.....	.....
7th Ward,	927	.....	.....	820,710	76,200	744,510	15	925	.....	.....
8th Ward,	1,738	.....	.....	1,829,698	153,100	1,676,598	72	4,570	.....	.....
9th Ward,	576	155	.....	528,275	54,200	474,075	71	6,625	6	150
10th Ward,	1,110	4	.....	790,045	40,400	749,645	59	6,050	2	50
11th Ward,	962	2	.....	865,570	154,975	710,595	51	4,200	.....	.....
12th Ward,	629	2	.....	724,005	278,000	446,005	21	1,950	.....	.....
Forks township,	450	7,362	178	849,995	44,500	805,495	390	29,035	491	16,335
Freemansburg borough,	387	270	.....	311,640	44,000	267,640	32	2,390	10	350
Glendon borough,	246	349	.....	226,102	16,000	210,102	32	3,100	13	395

Digitized by Google

Hanover township,	154	4,084	63	308,915	2,400	306,515	222	15,735	309	7,725
Hellertown borough,	400	25	.....	433,850	38,000	395,850	66	2,880	3	90
Lehigh township,	986	14,908	2,754	1,157,515	88,000	1,069,515	599	40,550	586	14,650
Lower Mount Bethel township,	584	14,981	250	1,395,070	26,200	1,368,870	466	30,505	476	10,435
Lower Nazareth township,	395	3,080	61	1,141,675	43,000	1,098,675	456	22,160	515	12,875
Lower Saucon township,	1,755	15,130	3,960	2,138,780	54,700	2,084,080	733	55,120	967	24,175
Moore township,	991	18,473	2,183	759,826	33,600	726,226	722	44,525	1,014	25,095
Nazareth—1st Ward,	501	133	.....	765,525	145,500	620,025	62	3,500	19	445
2nd Ward,	530	15	.....	583,850	44,000	539,850	81	6,650	3	90
3rd Ward,	528	43	.....	814,860	44,000	770,860	51	2,575	2	50
Northampton—1st Ward,	371	212	.....	700,065	24,000	676,065	106	5,240	12	240
2nd Ward,	673	346	.....	3,687,545	96,000	3,591,545	119	5,925	22	440
3rd Ward,	595	226	.....	398,635	29,000	369,635	64	3,150	16	320
Northampton Heights borough,	439	193	.....	1,718,943	38,000	1,680,943	15	1,030	1	50
North Catasauqua borough,	730	374	.....	548,180	60,600	487,580	41	2,025	23	460
Palmer township,	458	6,174	7	765,030	153,500	611,530	302	23,325	486	15,975
Pen Argyl—1st Ward,	395	.....	.....	425,325	.....	425,325	17	1,275	16	400
2nd Ward,	379	.....	.....	257,475	29,000	228,475	27	1,500	1	40
3rd Ward,	640	.....	.....	393,075	20,000	373,075	43	2,925	.....	.....
Plainfield township,	823	11,096	735	1,076,879	34,000	1,042,879	417	46,285	616	18,280
Portland borough,	240	214	.....	255,485	19,500	235,985	37	2,745	5	165
Roseto borough,	469	37	7	212,686	7,650	205,036	15	530	13	325
South Bethlehem—1st Ward,	1,200	5	7	1,471,795	89,500	1,382,295	51	3,400	1	50
2nd Ward,	1,177	.....	30	2,052,085	504,200	1,547,885	171	10,225	1	25
3rd Ward,	1,274	.....	.....	2,660,600	1,378,200	1,282,400	83	4,375	.....	.....
4th Ward,	2,519	43	.....	1,726,725	180,000	1,546,725	47	3,075	2	50
5th Ward,	2,114	34	.....	1,635,825	42,750	1,593,075	32	1,600	5	125
Stockerton borough,	126	72	.....	717,900	6,000	711,900	39	1,845	9	180
Tatamy borough,	178	308	.....	191,420	14,500	176,920	27	1,860	12	250
Upper Mount Bethel township,	1,109	21,902	2,920	1,114,090	39,600	1,074,490	646	29,960	825	20,570
Upper Nazareth township,	983	4,034	38	1,240,276	100,740	1,139,536	206	19,105	367	6,765
Walnutport borough,	405	317	.....	274,375	9,000	265,375	55	5,100	12	350
Washington township,	799	9,719	914	807,148	23,375	783,773	361	17,880	464	11,485
West Easton borough,	457	30	7	492,940	5,000	487,940	19	1,125	3	75
Williams township,	681	8,001	3,115	907,270	145,400	761,870	483	35,665	495	12,370
Wind Gap borough,	425	710	13	339,640	17,000	322,640	57	3,230	4	95
Wilson township,	1,198	324	.....	1,141,150	180,000	961,150	77	6,400	44	1,125
Total,	50,420	184,039	20,402	$71,082,412	$9,264,090	$61,818,322	10,842	$749,863	9,965	$255,096

Digitized by Google

NORTHAMPTON COUNTY—Continued.

Names of Assessment Districts.	Value of salaries and emoluments of office, offices, posts of profit, professions, trades and occupations.	Aggregate value of all property taxable for county purposes at the rate of 3 mills on the dollar.	Aggregate amount of county tax assessed at the rate of 3 on the dollar.	Amount of money at interest including mortgages, judgments, bonds, notes, stocks, etc.	Value of stages, omnibuses, hacks, cabs, etc.	Aggregate value of property taxable for State purposes at 4 mills on the dollar, including money at interest, stages, omnibuses, hacks, cabs, etc.	Aggregate amount of State tax assessed.	Debt of county.
Allen township,	$25,300	$467,251	$1,401 75	$57,380	.....	$57,380	$229 52	.....
Bangor—1st Ward,	86,025	873,605	2,620 81	87,801	.....	87,801	351 20	.....
2nd Ward,	61,700	357,205	1,071 62	93,084	.....	93,034	372 14	.....
3rd Ward,	103,950	891,155	2,673 46	188,903	650	189,553	758 21	.....
4th Ward,	72,625	389,925	1,169 78	67,575	.....	67,575	270 30	.....
Bath borough,	58,175	511,050	1,533 15	175,238	400	175,638	702 55	.....
Bethlehem—1st Ward,	103,700	1,075,920	3,227 76	697,804	.....	697,804	2,791 22	.....
2nd Ward,	169,425	2,041,750	6,125 25	1,474,609	1,800	1,476,409	5,905 64	.....
3rd Ward,	96,850	806,450	2,416 35	162,537	.....	162,537	650 15	.....
4th Ward,	160,050	1,223,805	3,671 41	270,137	.....	270,137	1,080 55	.....
Bethlehem township,	127,500	1,726,680	5,180 04	314,744	.....	314,744	1,258 98	.....
Bushkill township,	37,700	660,619	1,981 86	84,876	.....	84,876	339 50	.....
Chapman borough,	18,550	153,330	459 99	14,430	.....	14,430	57 72	.....
East Allen township,	28,775	920,218	2,760 65	69,125	.....	69,125	276 50	.....
East Bangor borough,	67,775	417,410	1,252 23	86,104	.....	86,104	344 42	.....
Easton—1st Ward,	119,905	2,978,955	8,936 86	1,072,475	15,450	1,087,925	4,351 70	.....
2nd Ward,	128,450	3,080,950	9,242 85	835,887	.....	835,887	3,343 56	.....
3rd Ward,	220,075	1,865,575	5,596 73	1,129 461	.....	1,129,461	4,517 84	.....
4th Ward,	192,650	1,904,965	5,714 90	304,949	.....	304,949	1,219 80	.....
5th Ward,	98,650	1,423,350	4,270 05	271,140	250	271,390	1,085 56	.....
6th Ward,	166,150	1,428,950	4,286 85	378,787	.....	378,787	1,515 15	.....
7th Ward,	124,350	8,869,785	2,609 35	142,776	.....	142,776	571 10	.....
8th Ward,	244,175	1,925,343	5,776 03	164,815	.....	164,815	659 29	.....
9th Ward,	68,850	549,700	1,649 10	74,637	.....	74,637	298 55	.....
10th Ward,	131,050	886,795	2,660 38	135,244	.....	135,244	540 98	.....
11th Ward,	121,975	836,770	2,510 31	71,961	.....	71,961	287 84	.....
12th Ward,	85,525	533,480	1,600 44	23,638	.....	23,638	94 55	.....
Forks township,	36,300	897,165	2,691 50	147,947	.....	147,947	591 79	.....
Freemansburg borough,	45,200	315,580	946 74	29,174	.....	29,174	116 69	.....

Digitized by Google

Glendon borough,	25,975	239,572	718 71	22,800	.....	22,800	91 20	.....
Hanover township,	8,300	338,275	1,014 82	24,900	.....	24,900	99 60	.....
Hellertown borough,	64,625	463,445	1,390 34	131,088	.....	131,088	524 35	.....
Lehigh township,	98,750	1,223,465	3,670 40	145,755	.....	145,755	583 02	.....
Lower Mount Bethel township,	36,125	1,445,935	4,337 80	164,691	.....	164,691	658 76	.....
Lower Nazareth township,	31,425	1,165,135	3,495 40	139,687	.....	139,687	558 76	.....
Lower Saucon township,	130,400	2,293,775	6,881 32	577,575	.....	577,575	2,310 30	.....
Moore township,	53,070	848,916	2,546 75	160,807	.....	160,807	643 23	.....
Nazareth—1st Ward,	79,950	703,920	2,111 76	224,666	.....	224,666	898 66	.....
2nd Ward,	86,125	632,715	1,898 14	265,145	.....	265,145	1,060 58	.....
3rd Ward,	57,750	831,235	2,493 71	84,475	.....	84,475	337 90	.....
Northampton—1st Ward,	50,425	731,970	2,195 91	78,875	90	78,965	315 86	.....
2nd Ward,	186,225	3,784,135	11,352 40	146,640	.....	146,640	586 56	.....
3rd Ward,	62,300	534,405	1,306 22	106,466	600	107,066	428 26	.....
Northampton Heights borough,	51,425	1,733,448	5,200 34	44,327	.....	44,327	177 31	.....
North Catasauqua borough,	70,600	560,665	1,682 00	33,870	.....	33,870	135 48	.....
Palmer township,	28,325	679,155	2,037 46	106,110	.....	106,110	424 44	.....
Pen Argyl—1st Ward,	61,525	488,525	1,465 58	25,068	.....	25,068	100 27	.....
2nd Ward,	66,850	296,865	890 59	119,684	500	120,184	480 74	.....
3rd Ward,	108,075	484,075	1,425 23	46,465	.....	46,465	185 86	.....
Plainfield township,	73,825	1,181,269	3,543 80	233,109	.....	233,109	923 43	.....
Portland borough,	32,200	271,095	813 28	44,691	440	45,131	180 52	.....
Roseto borough,	48,925	254,816	764 45	18,426	.....	18,426	73 70	.....
South Bethlehem—1st Ward,	156,200	1,541,945	4,625 84	1,732,399	.....	1,732,399	6,929 60	.....
2nd Ward,	156,575	1,714,710	5,144 13	1,486,025	700	1,486,725	5,946 90	.....
3rd Ward,	159,050	1,445,825	4,337 48	160,551	.....	160,551	642 20	.....
4th Ward,	265,220	1,815,080	5,445 24	57,307	.....	57,307	229 23	.....
5th Ward,	208,150	1,802,950	5,408 85	1,571	.....	1,571	6 28	.....
Stockerton borough,	16,975	730,900	2,192 70	81,878	.....	81,878	327 51	.....
Tatamy borough,	27,525	206,565	619 67	42,830	.....	428 30	171 32	.....
Upper Mount Bethel township,	75,200	1,200,220	3,600 66	240,347	.....	240,347	961 39	.....
Upper Nazareth township,	79,800	1,245,206	3,735 62	40,710	.....	40,710	162 84	.....
Walnutport borough,	46,775	317,600	952 80	20,963	.....	20,963	83 85	.....
Washington township,	58,750	871,888	2,615 66	157,479	.....	157,479	629 92	.....
West Easton borough,	50,050	539,190	1,617 57	31,660	.....	31,660	126 64	.....
Williams township,	47,950	857,855	2,573 56	124,300	.....	124,300	497 20	.....
Wind Gap borough,	53,025	378,990	1,136 97	55,595	475	56,070	224 28	.....
Wilson township,	128,275	1,106,950	3,320 85	237,414	.....	237,414	949 66	.....
Total,	$6,053,130	$68,876,411	$206,629 23	$16,043,539	$21,355	$16,064,894	$64,259 57	$300,000 00

Digitized by Google

NORTHUMBERLAND COUNTY.

Names of Assessment Districts.	Taxables.	Cleared land.	Timber land.	Value of all real estate.	Value of real estate exempt from taxation.	Value of real estate taxable.	Number and value of horses, mares, geldings and mules over the age of four years.		Number and value of neat cattle over the age of four years.	
							No.	Value.	No.	Value.
Coal township,	4,000	9,666	6,696	$9,222,817	$385,300	$8,837,517	852	$60,685	46	$785
Delaware township,	356	15,426	2,066	729,784	35,100	694,684	548	24,615	574	13,985
East Cameron township,	220	4,338	3,150	665,114	12,375	652,739	117	5,805	56	1,120
East Chillisquaque township,	202	4,328	410	269,907	11,110	258,807	215	12,770	191	4,375
Gearhart township,	174	1,879	592	244,581	36,500	208,081	90	9,595	78	2,050
Herndon township,	238	250	.....	206,770	7,600	199,170	49	3,010	21	395
Jackson township,	231	5,094	1,969	228,045	24,050	203,995	179	9,370	212	4,240
Jordon township,	343	6,531	2,801	279,480	2,400	277,080	258	16,820	267	6,515
Lewis township,	412	12,574	2,460	519,361	5,000	514,361	430	19,950	522	8,005
Little Mahanoy township,	126	2,018	2,859	208,976	2,200	206,776	103	5,480	82	1,935
Lower Augusta township,	259	7,603	2,430	239,106	16,275	222,831	254	12,075	198	3,960
Lower Mahanoy township,	573	10,494	2,438	514,296	245	514,051	351	16,795	351	7,059
Marion Heights borough,	517	96	.....	253,930	15,200	238,730	72	3,570	31	480
McEwensville borough,	130	120	.....	57,835	13,800	44,035	34	1,775	13	260
Milton borough—1st Ward,	361	37	.....	320,700	112,000	305,850	42	1,640	.....	.....
2nd Ward,	420	52	.....	569,315	172,500	457,315	40	2,100	2	30
3rd Ward,	779	.....	.....	945,420	43,000	772,920	69	4,750	.....	.....
4th Ward,	527	80	.....	368,780	1,500	325,780	45	3,250	4	120
5th Ward,	582	112	.....	322,072	76,080	320,572	25	1,610	.....	.....
Mt. Carmel borough—1st Ward,	907	18	.....	705,575	62,460	629,495	80	2,800	1	20
2nd Ward,	1,027	50	.....	701,700	147,900	639,240	40	930	2	10
3rd Ward,	1,530	176	.....	1,125,192	90,000	977,292	83	3,750	.....	.....
4th Ward,	1,247	95	.....	922,356	190,260	832,356	43	1,300	.....	.....
Mt. Carmel township,	2,196	7,948	.....	7,979,828	9,000	7,789,568	482	35,850	.....	.....
Northumberland borough—1st Ward,	465	16	.....	222,895	55,700	213,895	34	1,460	6	130
2nd Ward,	417	357	.....	358,825	14,100	303,125	30	1,480	19	460
3rd Ward,	401	104	.....	182,010	5,900	167,910	17	1,080	12	230
Point township,	604	8,711	5,449	344,425	32,000	338,525	296	15,175	258	5,160
Ralpho towuship,	463	10,726	3,927	420,565	17,200	388,565	468	32,245	286	6,230
Riverside borough,	226	131	.....	127,009	5,275	109,809	29	1,760	19	475

Digitized by Google

Rockefeller township,	310	9,517	2,628	277,821	28,000	272,546	376	17,935	446	9,155
Rush township,	306	11,357	8,509	374,293	130,500	346,293	375	13,390	376	7,520
Shamokin borough—1st Ward,	541	18	.....	811,530	290,400	681,030	46	2,600	3	75
2nd Ward,	902	26	.....	880,600	274,000	590,200	82	5,350	1	.....
3rd Ward,	474	.....	.....	720,650	66,900	446,650	40	1,835	7	20
4th Ward,	1,051	4	.....	696,810	36,000	629,910	54	3,425	31	175
5th Ward,	1,404	73	.....	622,340	42,400	586,340	80	3,720	6	620
6th Ward,	801	.....	.....	405,645	2,400	363,245	61	2,920	.....	150
7th Ward,	558	36	.....	267,050	88,000	264,650	1	25	.....	.....
8th Ward,	291	13	.....	628,600	60,000	540,600	10	770	.....	.....
9th Ward,	537	9	.....	872,415	44,200	812,415	104	6,580	.....	.....
10th Ward,	391	19	.....	279,400	2,300	235,200	46	2,445	.....	.....
Shamokin township,	407	10,948	6,178	401,284	21,500	398,984	460	23,320	309	10,180
Snydertown borough,	122	1,350	843	104,183	144,000	82,682	63	2,315	34	670
Sunbury borough—1st Ward,	459	5	.....	807,645	149,925	663,645	39	2,860	.....	.....
2nd Ward,	689	.....	.....	918,765	96,700	768,840	35	1,745	.....	.....
3rd Ward,	763	24	.....	456,440	132,000	359,740	32	890	.....	.....
4th Ward,	510	86	.....	399,000	412,600	267,000	18	695	.....	.....
5th Ward,	702	18	.....	824,645	8,200	412,045	11	825	.....	.....
6th Ward,	616	21	.....	229,095	46,000	220,895	12	440	4	65
7th Ward,	542	29	.....	343,702	185,000	297,702	43	1,625	4	75
8th Ward,	761	16	.....	735,347	10,400	550,347	48	2,800	3	45
9th Ward,	681	54	25	490,065	35,300	479,665	70	3,305	7	160
Turbotville borough,	174	296	43	151,880	35,300	116,580	56	3,460	33	533
Turbot township,	249	8,049	199	413,232	5,000	408,232	281	14,890	421	8,420
Upper Augusta township,	372	7,988	2,914	406,140	67,000	341,140	277	11,280	312	6,240
Upper Mahanoy township,	263	8,591	4,132	268,134	8,800	259,334	306	13,860	239	4,780
Washington township,	230	7,787	3,105	245,533	15,500	230,033	256	11,045	258	5,120
Watsontown borough—1st Ward,	345	44	.....	299,530	5,300	294,230	34	2,145	.....	.....
2nd Ward,	425	110	.....	330,595	71,000	259,595	19	1,590	4	100
West Cameron township,	126	1,235	6,575	303,236	19,000	284,236	74	1,631	32	384
West Chillisquaque township,	367	6,375	1,263	468,082	10,300	457,782	298	18,865	303	6,745
Zerbe township,	886	1,673	5,326	2,578,411	65,500	2,512,911	100	7,410	33	825
Total,	37,196	184,831	73,977	$47,270,766	$4,190,995	$43,079,771	9,287	$501,986	6,317	$130,101

Digitized by Google

NORTHUMBERLAND COUNTY—Continued.

Names of Assessment Districts.	Value of salaries and emoluments of office, offices, posts of profit, professions, trades and occupations.	Aggregate value of all property taxable for county purposes at the rate of 5 mills on the dollar.	Aggregate amount of county tax assessed at the rate of 5 on the dollar.	Amount of money at interest including mortgages, judgments, bonds, notes, stocks, etc.	Value of stages, omnibuses, hacks, cabs, etc.	Aggregate value of property taxable for State purposes at 4 mills on the dollar, including money at interest, stages, omnibuses, hacks, cabs, etc.	Aggregate amount of State tax assessed.	Debt of county.
Coal township,	$203,885	$9,102,872	$45,514 36	$30,080	.....	$30,080	$120 32	.....
Delaware township,	12,725	746,009	3,730 04	59,841	.....	59,841	239 36	.....
East Cameron township,	18,525	678,184	3,390 92	68,462	.....	68,462	273 85	.....
East Chillisquaque township,	6,695	282,647	1,413 24	35,900	.....	35,900	143,60	.....
Gearhart township,	10,040	229,766	1,148 83	60,915	.....	60,915	243 66	.....
Herndon township,	18,380	220,955	1,104 77	71,487	.....	71,487	285 95	.....
Jackson township,	6,965	224,570	1,122 85	60,498	.....	60,498	241 99	.....
Jordon township,	6,015	306,430	1,532 15	33,835	.....	33,835	135 34	.....
Lewis township,	5,560	547,866	2,739 33	30,709	.....	30,709	122 84	.....
Little Mahanoy township,	5,560	219,751	1,098 76	13,169	.....	13,169	52 68	.....
Lower Augusta township,	5,295	244,161	1,220 80	33,298	.....	33,298	133 19	.....
Lower Mananoy township,	22,160	560,065	2,800 33	112,183	.....	112,183	448 73	.....
Marion Heights borough,	37,965	280,745	1,403 73	900	.....	900	3 60	.....
McEwensville borough,	6,480	52,550	262 75	35,419	25	35,444	141 78	.....
Milton borough—1st Ward,	24,755	332,245	1,661 22	86,654	.....	86,654	346 62	.....
2nd Ward,	35,820	495,265	2,476 32	390,738	400	391,138	1,564 55	.....
3rd Ward,	62,075	839,745	4,198 72	131,450	1,000	132,450	529 80	.....
4th Ward,	44,950	374,100	1,870 50	24,431	600	25,031	100 12	.....
5th Ward,	26,235	348,417	1,742 08	4,200	.....	4,200	16 80	.....
Mt. Carmel borough—1st Ward,	72,410	704,725	3,523 62	73,925	600	74,525	298 10	.....
2nd Ward,	72,730	712,910	3,564 55	59,945	.....	59,945	239 78	.....
3rd Ward,	105,405	1,086,447	5,432 23	131,647	.....	131,647	526 58	.....
4th Ward,	88,035	921,691	4,608 45	42,500	300	42,800	171 20	.....
Mt. Carmel township,	159,060	7,984,478	39,922 39	12,905	.....	12,905	51 62	.....
Northumberland borough—1st Ward,	23,500	238,985	1,194 92	20,625	.....	20,625	82 50	.....
2nd Ward,	29,215	334,280	1,671 40	22,126	.....	22,126	88 50	.....
3rd Ward,	21,195	190,415	952 07	8,667	.....	8,667	34 67	.....
Point township,	6,910	365,770	1,828 85	36,984	.....	36,984	147 94	.....
Ralpho township,	19,405	446,445	2,232 22	57,290	.....	57,290	229 16	.....

Digitized by Google

Riverside borough,	10,230	122,274	611 37	7,650	.....	7,650	30 60	.....
Rockefeller township,	7,005	306,641	1,533 20	41,908	.....	41,908	167 63	.....
Rush township,	5,520	372,723	1,863 62	57,424	.....	57,424	229,70	.....
Shamokin borough—1st Ward,	39,950	723,655	3,618 27	244,673	.....	244,673	978 69	.....
2nd Ward,	73,010	668,560	3,342 80	293,347	2,050	295,397	1,181 59	.....
3rd Ward,	48,535	497,040	2,485 20	142,671	.....	142,671	570 68	.....
4th Ward,	70,075	703,585	3,517 92	91,860	.....	91,860	367 44	.....
5th Ward,	98,250	688,930	3,444 65	45,979	.....	45,979	183 92	.....
6th Ward,	53,075	419,390	2,096 95	43,563	.....	43,563	174 25	.....
7th Ward,	32,460	297,135	1,485 67	67,888	.....	67,888	271 55	.....
8th Ward,	33,260	574,630	2,873 15	104,425	.....	104,425	417 70	.....
9th Ward,	41,405	860,400	4,302 00	176,619	200	176,819	707 28	.....
10th Ward,	23,950	261,595	1,307 98	8,292	.....	8,292	23 17	.....
Shamokin township,	12,605	445,589	2,227 94	55,093	.....	55,093	220 29	.....
Snydertown borough,	4,630	90,297	451 48	90,551	.....	90,551	362 20	.....
Sunbury borough—1st Ward,	40,020	706,525	3,532 62	445,137	.....	445,137	1,780 56	.....
2nd Ward,	52,830	823,415	4,117 07	507,426	.....	507,426	2,029 70	.....
3rd Ward,	58,435	399,065	1,995 32	43,256	.....	43,256	173 02	.....
4th Ward,	26,605	294,300	1,471 50	8,900	390	9,290	37 16	.....
5th Ward,	40,920	453,790	2,268 95	6,825	.....	6,825	27 30	.....
6th Ward,	29,960	251,360	1,256 80	8,250	.....	8,250	33 00	.....
7th Ward,	26,015	325,417	1,627 08	143,728	.....	143,728	574 91	.....
8th Ward,	62,430	615,623	3,078 11	189,810	450	190,260	761 04	.....
9th Ward,	33,940	517,070	2,586 35	130,927	500	131,427	525 71	.....
Turbotville borough,	10,025	130,603	635 01	82,738	.....	82,738	330 95	.....
Turbot township,	3,240	434,792	2,173 96	11,988	.....	11,988	47 95	.....
Upper Augusta township,	8,570	367,230	1,836 15	41,003	.....	41,003	164 01	.....
Upper Mahanoy township,	5,355	283,329	1,416 65	49,959	.....	49,959	199 84	.....
Washington township,	5,245	251,443	1,257 21	18,830	.....	18,830	75 32	.....
Watsontown borough—1st Ward,	25,300	321,675	1,608 38	38,529	700	39,229	156 92	.....
2nd Ward,	21,075	282,360	1,411 80	26,151	.....	26,151	104 60	.....
West Cameron township,	6,180	292,431	1,462 15	4,175	.....	4,175	16 70	.....
West Chillisquaque township,	11,650	495,042	2,475 21	46,602	.....	46,602	186 41	.....
Zerbe township,	51,575	2,572,721	12,863 60	74,721	.....	74,721	298 88	.....
Total,	$2,211,265	$45,923,123	$229,614 92	$5,101,661	$7,215	$5,108,876	$20,435 50	$695,400 00

Digitized by Google

PERRY COUNTY.

Names of Assessment Districts.	Taxables.	Cleared land.	Timber land.	Value of all real estate.	Value of real estate exempt from taxation.	Value of real estate taxable.	Number and value of horses, mares, geldings and mules over the age of four years.		Number and value of neat cattle over the age of four years.	
							No.	Value.	No.	Value.
Blain borough,	124	169	.....	$154,765	$20,700	$134,065	51	$6,382	36	$885
Bloomfield borough,	291	71	4	442,695	147,800	294,895	62	5,500	27	935
Buffalo township,	145	5,325	3,409	177,597	5,750	171,847	180	12,650	124	6,167
Carroll township,	321	10,014	6,601	291,447	11,000	280,447	654	29,010	307	8,170
Centre township,	249	8,684	5,626	329,357	5,200	324,157	287	25,845	237	6,794
Duncannon borough,	614	106	3	438,870	53,400	385,470	61	2,386	11	330
Greenwood township,	196	9,204	4,738	371,676	15,500	356,176	283	25,120	221	3,445
Howe township,	109	2,587	2,455	73,940	1,600	72,340	112	6,961	119	2,530
Jackson township,	168	7,471	8,050	317,594	8,600	308,994	199	17,720	239	5,655
Juniata township,	233	9,056	3,259	249,214	16,500	232,714	309	18,560	220	6,335
Landisburg borough,	85	62	10	75,945	11,000	64,945	29	2,188	5	190
Liverpool borough,	255	361	56	157,689	7,400	150,289	70	3,448	9	210
Liverpool township,	157	8,367	4,537	300,569	8,500	292,069	261	19,752	164	3,650
Madison township,	203	7,435	6,248	366,583	10,280	356,303	212	21,500	204	7,950
Marysville borough,	550	250	660	370,180	20,200	349,980	65	10,921	18	720
Miller township,	92	2,461	3,574	86,567	5,125	81,442	94	4,066	92	1,271
Millerstown borough,	200	269	127	146,240	12,600	133,640	58	3,772	14	290
New Buffalo borough,	40	25	.....	23,865	5,300	18,565	7	470	3	75
Newport borough,	604	375	.....	720,565	54,800	665,765	103	11,410	7	280
Oliver township,	320	3,360	1,164	283,864	3,900	279,964	132	14,038	128	2,550
Penn township,	281	5,945	6,004	406,123	9,050	397,073	179	15,488	216	3,610
Rye township,	188	5,698	1,357	149,608	5,500	144,108	163	7,506	184	4,072
Sandy Hill district,	164	7,447	8,424	231,533	7,050	224,483	175	11,610	156	3,120
Saville township,	436	12,653	11,478	406,431	25,500	380,931	350	35,103	320	6,400
Spring township,	396	9,910	6,410	512,915	29,200	483,715	231	35,676	295	5,630
Toboyne township,	221	4,704	12,878	140,435	10,000	130,335	141	10,225	125	2,630
Tuscarora township,	213	5,825	4,077	202,264	10,600	191,664	214	20,004	173	3,005
Tyrone township,	378	8,710	11,161	636,950	150,550	486,400	334	28,238	265	4,975
Watts township,	86	4,175	1,864	110,090	2,800	107,290	104	8,075	61	1,253
Wheatfield township,	167	6,363	5,373	232,323	11,440	220,882	205	12,749	166	3,923
Total,	7,486	147,587	119,547	$3,407,883	$686,895	$7,720,993	5,375	$437,371	4,146	$102,014

Digitized by Google

PERRY COUNTY—Continued.

Names of Assessment Districts.	Value of salaries and emoluments of office, offices, posts of profit, professions, trades and occupations.	Aggregate value of all property taxable for county purposes at the rate of 7 mills on the dollar.	Aggregate amount of county tax assessed at the rate of 7 mills on the dollar.	Amount of money at interest including mortgages, judgments, bonds, notes, stocks, etc.	Value of stages, omnibuses, hacks, cabs, etc.	Aggregate value of property taxable for State purposes at 4 mills on the dollar, including money at interest, stages, omnibuses, hacks, cabs, etc.	Aggregate amount of State tax assessed.	Debt of county.
Blain borough,	$13,075	$154,377	$1,080 64	$48,595	$195	$48,790	$195 16	.....
Bloomfield borough,	32,070	333,400	2,333 80	81,177	865	82,042	328 17	.....
Buffalo township,	5,760	196,424	1,374 97	5,000	.....	5,000	20 00	.....
Carroll township,	13,040	330,676	2,314 73	24,723	.....	24,723	98 89	.....
Centre township,	7,920	364,716	2,553 01	26,230	700	26,930	107 72	.....
Duncannon borough,	62,590	451,776	3,162 43	37,088	550	37,638	150 55	.....
Greenwood township,	6,800	391,541	2,740 79	28,347	1,300	29,647	118 59	.....
Howe township,	3,750	85,571	559 00	1,950	100	2,050	8 20	.....
Jackson township,	7,870	340,239	2,381 67	12,850	.....	12,850	51 40	.....
Juniata township,	7,185	264,794	1,853 56	17,688	530	18,218	72 87	.....
Landisburg borough,	8,750	76,073	532 51	20,627	80	20,707	82 83	.....
Liverpool borough,	22,180	176,127	1,232 89	31,910	480	32,390	129 56	.....
Liverpool township,	5,100	320,571	2,244 00	4,138	1,100	5,238	20 95	.....
Madison township,	8,600	394,353	2,760 47	28,272	800	29,072	116 29	.....
Marysville borough,	62,815	424,444	2,971 11	39,625	125	39,750	159 00	.....
Miller township,	4,895	91,664	641 65	.....	.....	.....	.....	.....
Millerstown borough,	19,460	157,163	1,100 14	29,585	475	30,060	120 24	.....
New Buffalo borough,	4,827	23,937	167 56	11,365	.....	11,365	45 46	.....
Newport borough,	62,875	740,310	5,182 17	200,455	630	201,085	804 34	.....
Oliver township,	22,205	318,757	2,231 30	28,475	.....	28,457	113 83	.....
Penn township,	19,490	440,661	3,084 63	4,455	400	4,855	19 42	.....
Rye township,	5,675	161,356	1,129 49	4,093	.....	4,093	16 37	.....
Sandy Hill district,	6,340	245,553	1,718 87	24,050	500	24,550	98 20	.....
Saville township,	15,095	437,529	3,062 70	19,638	1,125	20,763	83 05	.....
Spring township,	11,970	536,981	3,758 87	53,725	.....	53,725	214 90	.....
Toboyne township,	12,820	156,060	1,092 42	9,700	.....	9,700	38 80	.....
Tuscarora township,	9,500	224,173	1,569 21	11,160	200	11,360	45 44	.....
Tyrone township,	23,880	543,493	3,804 45	54,100	.....	54,100	216 40	.....
Watts township,	3,065	119,682	837 77	4,805	.....	4,805	19 22	.....
Wheatfield township,	6,210	243,769	1,706 38	9,940	.....	9,940	39 76	.....
Total,	$495,792	$8,746,170	$61,228 19	$873,748	$10,155	$883,903	$3,535 61	$100,226 00

Digitized by Google

PHILADELPHIA COUNTY.

Wards.	Number of taxables as per return of county commissioners to the Board of Revision of Taxes.	Real Estate as Per Return Made to Councils of Philadelphia. City rate.	Suburban rate.	Farm rate.	Total real estate taxable, as per said return.	Real estate exempt.	Horses and cattle, as per return made to Councils of Philadelphia.	Money at interest, aggregate amount assessed to individuals and corporations without additions or deductions for corrections or allowances which have been made up to this time or that may be made hereafter.	Aggregate amount of tax on money at interest at the rate of four (4) mills on the dollar subject as stated.	Carriages to hire as per assessment books for the year 1913, without additions or deductions for corrections or allowances which have been made up to this time, or that may be made hereafter.	Aggregate value of property taxable for State purposes, at the rate of four (4) mills on the dollar subject as stated.	Aggregate amount of State tax assessed at the rate of four (4) mills on the dollar subject as stated.
First,	8,384	$20,666,250	.....	.....	$20,666,250	$1,686,900	100,826	$1,042,311 17	$4,169 24	.....	$1,042,311 17	$4,169,24
Second,	3,428	16,107,445	.....	.....	16,107,445	1,739,100	24,260	1,211,532 95	4,864 34	$1,350	1,212,932 95	4,851 74
Third,	2,602	9,011,375	.....	.....	9,011,375	1,311,100	6,300	409,952 76	1,639 82	1,200	411,152 76	1,644 62
Fourth,	2,514	11,108,306	.....	.....	11,108,306	925,100	7,350	489,925 18	1,959 70	1,900	491,825 18	1,967 30
Fifth,	2,672	39,309,296	.....	.....	39,309,296	6,011,400	20,715	27,675,036 38	110,700 17	.....	27,675,036 38	110,700 17
Sixth,	1,465	55,901,608	.....	.....	55,901,608	3,798,900	76,215	153,372,215 65	613,488 85	.....	153,372,215 65	613,488 85
Seventh,	7,351	33,891,410	.....	.....	33,891,410	5,092,700	31,460	23,178,110 70	92,712 43	2,000	23,180,110 70	92,720 43
Eighth,	3,404	150,161,550	.....	.....	150,161,550	12,394,100	61,480	72,005,164 40	288,020 61	4,100	72,009,264 40	288,037 01
Ninth,	1,243	172,259,457	.....	.....	172,259,457	34,449,000	145,565	123,965,772 04	495,862 99	500	123,966,272 04	495,864 99
Tenth,	4,664	42,752,440	.....	.....	42,752,440	6,922,300	46,360	17,323,106 00	69,292 41	500	17,323,606 00	69,294 41
Eleventh,	1,672	11,441,695	.....	.....	11,441,695	1,399,300	15,606	359,640 00	1,438 56	50	359,690 00	1,438 76
Twelfth,	2,251	8,252,450	.....	.....	8,252,450	575,600	40,660	1,207,761 40	4,831 04	.....	1,207,761 40	4,831 04
Thirteenth,	3,891	12,313,210	.....	.....	12,313,210	481,700	18,400	3,163,139 05	12,652 56	250	3,163,389 05	12,653 56
Fourteenth,	5,033	16,043,425	.....	.....	16,043,425	2,806,000	23,055	1,173,056 00	4,692 22	50,000	2,123,056 00	4,892 22
Fifteenth,	10,126	38,062,020	.....	.....	38,062,020	11,744,858	67,070	10,740,844 56	42,963 37	13,350	10,754,194 56	43,016 77
Sixteenth,	2,416	9,021,775	.....	.....	9,021,775	1,148,500	28,900	668,190 03	2,672 76	3,000	671,190 03	2,684 76
Seventeenth,	2,686	8,507,850	.....	.....	8,507,850	418,000	26,405	599,817 58	2,399 27	.....	599,817 58	2,399 27
Eighteenth,	6,566	16,036,635	.....	.....	16,036,635	1,369,700	41,520	2,512,108 80	10,048 44	3,800	2,515,908 80	10,063 64
Nineteenth,	12,127	32,048,910	.....	.....	32,048,910	3,329,000	100,027	3,005,624 66	12,022 49	200	3,005,824 66	12,023 29
Twentieth,	12,162	32,061,552	.....	.....	32,051,552	2,421,000	86,560	6,309,952 68	25,239 83	2,200	6,312,152 68	25,248 63
Twenty-first,	8,342	14,853,119	$2,667,350	$1,148,500	18,668,969	2,378,744	45,020	4,233,671 66	16,934 69	1,600	4,235,271 66	16,941 09
Twenty-second,	17,324	64,906,462	21,194,875	976,008	87,077,345	10,004,500	137,005	48,549,254 95	194,157 07	8,150	48,547,404 95	194,189 67
Twenty-third,	7,861	17,175,990	1,440,400	388,000	19,004,390	2,193,600	37,930	3,690,091 17	14,760 37	4,550	3,694,641 17	14,778 57
Twenty-fourth,	12,964	37,900,715	759,200	.....	38,659,915	12,628,800	19,430	13,352,570 89	53,410 31	2,475	13,355,045 89	53,420 21
Twenty-fifth,	9,271	19,012,545	.....	.....	19,012,545	1,039,700	14,895	952,603 00	3,810 41	300	952,903 00	3,811 61
Twenty-sixth,	12,131	26,362,500	47,600	355,000	26,765,100	5,086,700	31,635	2,105,151 39	8,420 60	2,400	2,107,551 39	8,430 20
Twenty-seventh,	4,975	31,890,898	.....	.....	31,890,898	16,834,500	39,870	14,177,428 43	56,709 71	800	14,178,228 43	56,712 91
Twenty-eighth,	13,013	33,086,025	.....	.....	33,086,025	2,126,200	13,165	2,480,308 87	9,921 23	.....	2,480,308 87	9,921 23

Digitized by Google

Twenty-ninth,	7,754	20,191,300	.....	.....	20,191,300	9,930,300	67,600	2,999,208 80	11,996 84	.....	2,999,208 80	11,996 84
Thirtieth,	8,212	15,596,100	.....	.....	15,596,100	2,952,800	9,165	514,242 79	2,056 97	75	514,217 79	2,057 27
Thirty-first,	7,783	15,441,390	.....	.....	15,441,390	1 082,200	34,355	1,274,390 18	5,097 56	.....	1,274,390 18	5,097 56
Thirty-second,	10,487	32,588,050	.....	.....	32,588,050	3,612,400	16,205	8,432,654 92	33,730 62	800	8,433,454 92	33,733 82
Thirty-third,	11,563	32,293,975	1,041,500	567,900	33,903,375	2,032,250	22,120	991,679 00	3,966 71	345	992,024 00	3,968 09
Thirty-fourth,	13,995	45,946,512	5,939,350	2,591,200	54,477,062	4,956,400	47,345	8,525,463 33	34,101 83	130	8,525,593 33	34,102 35
Thirty-fifth,	2,870	12,250	5 601,510	6,413,730	12,027,490	1,182,900	92,480	3,351,844 70	14,207 35	.....	3,551,844 70	14,207 38
Thirty-sixth,	14,912	28,954,641	2,362,075	2,052,600	33,369,316	2,647,900	46,520	709,331 03	2,837 32	1,800	711,131 03	2,844 52
Thirty-seventh,	6,483	19,282,100	.....	.....	19,282,100	1,353,250	54,935	3,772,777 86	15,091 11	.....	3,772,777 86	15,091 11
Thirty-eighth,	13,645	46,326,745	4,377,650	.....	50,704,395	6,131,800	76,775	13,057,939 18	52,231 76	.....	13,057,939 18	52,231 76
Thirty-ninth,	12,122	20,323,388	2,823,250	633,700	23,780,338	13,341,412	29,590	404,595 43	1,618 38	300	404,895 43	1,619 58
Fortieth,	11,115	28,114,897	4,013,905	1,507,708	33,636,510	4,302,700	14,960	1,228,488 91	4,913 95	.....	1,228,488 91	4,913 95
Forty-first,	3,833	3,028,616	7,380,225	575,425	10,984,265	8,675,500	23,250	2,226,661 34	8,906 66	425	2,227,086 34	8,908 36
Forty-second,	7,777	11,655,240	16,982,645	5,275,965	33,913,850	3,351,800	19,305	7,097,670 76	28,390 65	.....	7,097,670 76	28,390 65
Forty-third,	12,257	32,285,360	.....	.....	32,285,360	2,791,100	49,935	2,832,582 37	11,330 31	.....	2,832,582 37	11,330 31
Forty-fourth,	9,550	24,036,133	.....	.....	24,036,133	2,716,300	45,575	1,171,078 13	4,684 32	.....	1,171,078 13	4,684 32
Forty-fifth,	5,279	13,102,760	1,083,585	828,800	15,015,145	3,405,600	31,540	1,009,572 02	4,038 29	.....	1,009,572 02	4,038 29
Forty-sixth,	14,090	58,636,875	.....	.....	58,636,875	3,301,500	19,250	5,640,575 81	22,562 29	1,000	5,641,575 81	22,566 29
Forty-seventh,	7,294	25,309,500	.....	.....	25,309,500	6,566,100	12,625	11,142,495 15	44,569 97	2,800	11,145,295 15	44,581 17
	363,650	$1,453,272,744	$77,715,120	$23,314,536	$1,554,302,400	$236,651,214	$2,021,214	$616,527,644 06	$2,466,110 57	$112,350	$616,639,994 06	$2,466,559 97

Statement of real and personal property subject to city tax (which includes all taxes levied for city and county purposes) for the year 1913, as per return to councils:

City rate,	$1,453,272,744
Suburban rate,	77,715,120
Farm rate,	23,314,536
Total real estate,	$1,554,302,400
Personal property, horses and cattle,	$2,021,214

Tax, $22,969,234 13.

State of Pennsylvania, }
City of Philadelphia, }

Simon Gratz, John Wesley Durham and David W. Fell, Jr., members of the Board of Revision of Taxes, city and county of Philadelphia, being duly sworn or affirmed according to law do depose and say that the foregoing return of property taxable in the said city and county is just and true to the best of their knowledge and belief.

Sworn and subscribed to before me this 11th day of June, A. D. 1913.

SIMON GRATZ,
J. WESLEY DURHAM,
DAVID W. FELL, JR.,
Board of Revision of Taxes.

GEO. W. CLEMENT,
Notary Public.
My commission expires January 21, 1917.

Digitized by Google

PIKE COUNTY.

Names of Assessment Districts.	Taxables.	Cleared land.	Timber land.	Value of all real estate.	Value of real estate exempt from taxation.	Value of real estate taxable.	Number and value of horses, mares, geldings and mules over the age of four years.		Number and value of neat cattle over the age of four years.	
							No.	Value.	No.	Value.
Blooming Grove,	162	2,195	4,100	$141 273	$17,488	$123,785	103	$3,575	124	$1,300
Delaware,	314	4,279	21.970	202,385	9,932	192,453	165	3,625	146	1,490
Dingman,	228	4,000	40,200	156,072	8,095	147,977	136	3,601	133	1,330
Greene,	342	7,211	41,327	165,329	11,615	153,714	237	6,490	333	3,890
Lackawaxen,	582	2,100	43,647	227,958	12,216	215,742	183	6,030	200	2,280
Lehman,	327	3,350	25,328	173,210	8,977	164,233	177	4,513	174	1,740
Matamoras borough,	629	325	100	267,275	11,875	255,400	23	525	5	50
Milford borough,	467	159	32	437,049	56,500	380,549	96	2,880	12	120
Milford township,	93	1,100	6,359	68,110	1,100	67,010	43	1,415	67	670
Palmyra,	260	2,720	21,524	115,429	4,449	110,980	107	3,830	156	1,650
Porter,	31	292	34,795	55,254	16,073	39,181	18	400	22	220
Shohola,	247	2,800	25,000	148,090	4,162	143,928	142	5,500	96	1,020
Westfall,	301	975	14,896	102,578	5,531	97,047	67	1,825	114	1,140
Total,	3,983	31,505	316,178	$2,260,012	$168,013	$2,091,999	1,497	$44,209	1,632	$16,900

Digitized by Google

PIKE COUNTY—Continued.

Names of Assessment Districts.	Value of salaries and emoluments of office, offices, posts of profit, professions, trades and occupations.	Aggregate value of all property taxable for county purposes at the rate of 6 mills on the dollar.	Aggregate amount of county tax assessed at the rate of 6 mills on the dollar.	Amount of money at interest including mortgages, judgments, bonds, notes, stocks, etc.	Value of stages, omnibuses, hacks, cabs, etc.	Aggregate value of property taxable for State purposes at 4 mills on the dollar, including money at interest, stages, omnibuses, hacks, cabs, etc.	Aggregate amount of State tax assessed,	Debt of county.
Blooming Grove,	$5,225	$133,885	$83 31	$13,553	.....	$13,553	$54 21	.....
Delaware,	8,010	205,578	1,233 47	27,725	$10	27,735	110 94	.....
Dingman,	6,000	158,908	953 45	13,080	.....	13,080	52 32	.....
Greene,	10,615	174,709	1,048 25	27,665	.....	27,665	110 66	.....
Lackawaxen,	17,630	241,682	1,450 09	15,571	.....	15,571	62 28	.....
Lehman,	9,415	179,901	1,079 41	18,999	.....	18,999	76 00	.....
Matamoras borough,	21,315	277,290	1,663 74	40,655	.....	40,655	162 22	.....
Milford borough,	15,210	398,759	2,392 55	180,318	1,560	181,698	726 79	.....
Milford township,	2,280	71,895	431 37	44,972	.....	44,972	179 89	.....
Palmyra,	7,325	123,785	742 71	6,895	.....	6,895	27 58	.....
Porter,	650	40,451	242 71	.....	.....	.....	.....	.....
Shohola,	8,755	159,203	955 22	19,792	.....	19,792	79 17	.....
Westfall,	4,935	104,947	629 68	13,301	.....	13,301	53 20	.....
Total,	$117,885	$2,270,993	$13,625 96	$422,346	$1,570	$423,916	$1,695 66	.....

Digitized by Google

POTTER COUNTY.

Names of Assessment Districts.	Taxables.	Cleared land.	Timber land.	Value of all real estate.	Value of real estate exempt from taxation.	Value of real estate taxable.	Number and value of horses, mares, geldings and mules over the age of four years.		Number and value of neat cattle over the age of four years.	
							No.	Value.	No.	Value.
Abbott township,	196	4,087	49,132	$128,668	$9,600	$119,068	143	$3,855	146	$2,210
Allegany township,	238	7,151	15,960	222,684	4,700	217,984	189	9,105	337	5,115
Austin borough,	680	837	885	289,288	29,675	259,613	46	2,440	55	825
Bingham township,	250	6,845	17,119	256,602	8,200	248,402	201	10,400	641	9,615
Clara township,	81	1,972	8,993	70,031	1,000	69,031	63	1,650	108	1,630
Coudersport borough—1st ward,	379	563	1,166	624,150	151,800	472,350	37	1,360	17	255
2d ward,	542	320	784	477,331	115,400	361,931	63	1,690	32	480
Eulalia township,	228	3,173	55,067	206,730	4,700	202,030	150	9,070	142	2,160
Galeton borough—1st ward,	590	549	549	319,122	37,600	281,522	49	2,465	12	180
2d ward,	805	541	559	194,760	12,230	182,530	56	2,325	34	510
Genesee township,	373	6,399	16,553	271,314	9,100	262,214	265	10,231	333	5,120
Harrison township,	516	8,618	13,636	439,506	21,000	418,506	337	20,070	723	10,845
Hebron township,	276	3,476	20,109	200,627	6,700	193,927	219	7,950	251	3,900
Hector township,	299	7,525	15,583	167,837	2,500	165,337	224	7,175	352	5,280
Homer township,	91	2,354	18,480	76,449	1,300	75,149	72	2,950	108	1,620
Keating township,	221	2,472	23,448	136,247	5,200	131,047	133	5,490	106	1,590
Lewisville borough,	237	1,524	856	188,850	24,000	164,850	32	2,575	25	375
Oswayo borough,	156	213	413	59,349	3,900	55,449	26	1,155	25	375
Oswayo township,	193	3,513	18,833	155,118	7,900	147,218	188	9,835	222	3,375
Pike township,	179	2,219	20,802	149,118	7,400	141,718	105	3,175	115	1,745
Pleasant Valley township,	83	2,101	8,835	65,533	1,450	64,087	81	3,175	88	1,320
Portage township,	113	807	13,483	119,891	8,100	111,791	58	2,415	66	990
Roulette township,	487	4,220	13,560	316,554	17,600	298,954	224	8,925	207	3,135
Sharon township,	405	5,482	15,116	231,697	1,795	229,902	280	9,000	409	6,160
Shingle House borough,	461	464	552	253,225	18,200	235,025	90	3,545	39	585
Stewardson township,	143	448	56,477	27,276	1,900	25,376	25	700	33	495
Summit township,	98	2,145	20,269	81,818	4,000	77,818	80	3,355	79	1,335
Sweden township,	204	5,745	16,835	192,697	4,100	188,597	205	7,805	207	3,105
Sylvania township,	102	971	27,639	206,304	6,100	200,204	39	2,395	65	975

Digitized by Google

Ulysses township,	354	7,289	36,401	515,799	13,200	502,599	317	20,630	392	5,925
West Branch township	256	3,090	29,021	240,729	6,200	234,529	147	3,190	144	2,180
Wharton township,	138	550	45,700	80,309	410	79,899	65	1,935	72	1,110
Total,	9,369	97,963	582,805	$6,965,613	$546,960	$6,418,653	4,209	$182,036	5,585	$84,520

Names of Assessment Districts.	Value of salaries and emoluments of office, offices, posts of profit, professions, trades and occupations.	Aggregate value of all property taxable for county purposes at the rate of 9 mills on the dollar.	Aggregate amount of county tax the rate of 9 mills on the on the dollar.	Amount of money at interest including mortgages, judgments, bonds, notes, stocks, etc.	Value of stages, omnibuses, hacks, cabs, etc.	Aggregate value of property taxable for State purposes at 4 mills on the dollar, including money at interest, stages, omnibuses, hacks, cabs, etc.	Aggregate amount of State tax assessed,	Debt of county.
Abbott township,	$1,645	$126,778	$1,141 00	$17,396	.....	$17,396	$69 58	.....
Allegany township,	1,990	234,194	2,107 75	7,536	.....	7,536	30 14	.....
Austin borough,	15,700	278,578	2,507 20	125,979	.....	125,979	503 92	.....
Bingham township,	720	269,137	2,422 23	43,901	.....	43,901	175 60	.....
Clara township,	150	72,461	652 15	3,152	.....	3,152	12 61	.....
Coudersport borough—1st ward,	7,445	481,410	4,332 69	506,532	.....	506,532	2,022 13	.....
2d ward,	7,225	371,326	3,341 93	266,623	.....	266,623	1,066 49	.....
Eulalia township,	3,140	216,400	1,947 60	22,268	.....	22,268	89 07	.....
Galeton borough—1st ward,	17,635	301,802	2,716 22	245,843	.....	245,843	983 37	.....
2d ward,	19,090	204,455	1,840 09	55,462	.....	55,462	221 85	.....
Genesee township,	3,085	280,650	2,525 85	46,920	.....	46,920	187 68	.....
Harrison township,	5,020	464,441	4,089 97	52,427	.....	52,427	209 71	.....
Hebron township,	2,352	208,129	1,873 16	37,110	.....	37,110	148 44	.....
Hector township,	1,845	179,637	1,616 73	28,336	.....	28,336	113 34	.....
Homer township,	525	80,244	722 20	4,580	.....	4,580	18 32	.....
Keating township,	3,775	141,902	1,277 12	11,612	.....	11,612	46 45	.....
Lewisville borough,	2,150	169,950	1,529 55	83,417	.....	83,417	333 67	.....
Oswayo borough,	1,500	58,479	526 31	32,828	.....	32,828	131 31	.....
Osway township,	985	161,413	1,452 72	16,740	.....	16,740	66 96	.....
Pike township,	2,535	149,173	1,342 56	6,175	.....	6,175	24 70	.....
Pleasant Valley township,	525	69,108	621 93	2,330	.....	2,330	9 32	.....
Portage township,	1,590	116,786	1,051 07	8,102	.....	8,102	32 41	.....

Digitized by Google

POTTER COUNTY—Continued.

Names of Assessment Districts.	Value of salaries and emoluments of office, offices, posts of profit, professions, trades and occupations.	Aggregate value of all property taxable for county purposes at assessed at the rate of 9 mills dollar.	Aggregate amount of county tax assessed at the rate of 9 mills on the dollar.	Amount of money at interest including mortgages, judgments, bonds, notes, stocks, etc.	Value of stages, omnibuses, hacks, cabs, etc.	Aggregate value of property taxable for State purposes at 4 mills on the dollar, including money at interest, stages, omnibuses, hacks, cabs, etc.	Aggregate amount of State tax assessed,	Debt of county.
Roulette township,	7,290	318,304	2,864 74	87,636	.....	87,636	350 54	.....
Sharon township,	2,235	247,297	2,225 67	32,273	.....	32,273	129 09	.....
Shingle House borough,	7,160	246,315	2,216 83	73,580	.....	73,580	294 32	.....
Stewardson township,	1,155	27,726	249 53	.....	.....	.....	.....	.....
Summit township,	800	83,308	749 77	2,397	.....	2,397	9 59	.....
Sweden township,	1,775	201,282	1,811 54	20,999	.....	20,999	84 00	.....
Sylvania township,	2,500	206,074	1,854 67	12,549	.....	12,549	50 20	.....
Ulysses township,	6,715	535,869	4,822 82	48,114	.....	48,114	192 46	.....
West Branch township,	4,110	244,009	2,196 08	9,158	.....	9,158	36 63	.....
Wharton township,	2,492	85,373	768 36	1,903	.....	1,903	7 61	.....
Total,	$136,796	$6,822,005	$61,398 04	$1,912,878	.....	$1,912,878	$7,651 51	$25,000 00

Digitized by Google

SCHUYLKILL COUNTY.

Names of Assessment Districts.	Taxables.	Cleared land.	Timber land.	Value of all real estate.	Value of real estate exempt from taxation.	Value of real estate taxable.	Number and value of horses, mares, geldings and mules over the age of four years.		Number and value of neat cattle over the age of four years.	
							No.	Value.	No.	Value.
Ashland—1st ward,	492	.....	.....	$600,804	$15,550	$585,254	63	$2,319	1	$20
2d ward,	519	.....	.....	373,581	24,050	349,531	96	2,805	....	.....
3d ward,	454	.....	.....	127,606	25,075	102,531	29	810	3	60
4th ward,	563	.....	.....	180,852	16,750	164,102	30	890	....	.....
5th ward,	373	.....	.....	90,202	.....	90,202	7	185	1	20
Auburn,	372	586	.....	173,633	9,550	164,083	36	995	14	280
Barry township,	358	8,047	1,183	235,079	17,274	217,805	242	4,760	176	3,520
Blythe township,	509	1,437	435	1,000,018	6,625	1,993,393	220	12,022	53	1,060
Branch township,	574	594	.....	1,031,148	14,788	1,016,360	166	7,358	88	1,760
Brunswick township, East,	461	9,821	60	366,604	13,835	352,769	357	11,415	299	5,980
Brunswick township, West,	435	15,301	920	398,468	18,140	380,328	436	12,460	268	5,360
Butler township,	1,192	8,914	225	2,392,202	474,052	1,918,150	359	14,528	246	4,920
Cass township,	1,480	283	90	1,568,067	13,000	1,555,067	288	16,045	113	2,260
Coaldale, East ward,	712	.....	.....	348,643	6,975	341,668	42	2,109	....	.....
Coaldale Middle ward,	858	.....	.....	302,623	44,425	258,198	14	700	....	.....
Coaladle, West ward,	220	.....	.....	488,910	6,750	482,160	62	3,550	....	.....
Cressona, North ward,	376	123	.....	194,353	12,155	182,198	30	750	18	360
Cressona, South ward,	369	384	10	190,637	15,560	175,077	27	1,010	15	300
Delano township,	333	68	8	285,403	18,000	267,403	7	230	9	180
Eldred township,	377	8,529	40	218,912	11,150	207,762	355	10,375	220	4,400
Frailey township,	338	3	.....	1,212,947	26,200	1,186,747	22	2,015	12	240
Foster township,	329	85	.....	833,595	8,000	825,595	70	3,876	14	280
Frackville, North ward,	442	742	.....	150,469	4,100	146,369	6	150	....	.....
Frackville, South ward,	292	.....	.....	132,015	4,100	127,915	26	675	3	60
Frackville, Middle ward,	424	.....	.....	258,534	40,525	218,009	37	925	1	20
Gilberton, East ward,	1.138	.....	.....	166,388	.....	166,388	26	1,015	7	140
Gilberton, Middle ward,	609	.....	.....	64,279	9,150	55,129	8	275	4	80
Gilberton, West ward,	535	.....	.....	552,469	6,500	545,969	147	7,814	3	60
Girardville, East ward,	500	.....	.....	198,386	5,800	192,586	36	1,630	....	.....
Girardville, Middle ward,	523	.....	.....	250,113	20,215	229,898	45	1,145	....	.....

Digitized by Google

SCHUYLKILL COUNTY—Continued.

Names of Assessment Districts.	Taxables.	Cleared land.	Timber land.	Value of all real estate.	Value of real estate exempt from taxation.	Value of real estate taxable.	Number and value of horses, mares, geldings and mules over the age of four years.		Number and value of neat cattle over the age of four years.	
							No.	Value.	No.	Value.
Girardville, West ward,	311	.....	.....	119,915	58,500	61,415	6	180	2	40
Gordon,	313	290	5	226,479	43,345	183,134	27	1,175	17	340
Hegins township,	794	8,391	1,437	1,738,509	53,930	1,684,579	428	17,470	294	5,880
Hubley township,	313	5,978	705	241,668	16,115	225,583	201	7,110	222	4,440
Kline township,	337	12	.....	494,307	74,000	420,307	124	7,023	18	360
Landingville township,	118	426	.....	57,602	3,400	54,202	14	520	25	500
Mahanoy township,	1,034	2,663	1,733	3,229,155	32,000	3,197,155	707	43,739	....	.....
Mahanoy township, West,	1,458	2	.....	1,761,523	32,941	1,728,582	209	12,264	....	.....
Mahantongo township,	243	9,123	600	217,435	12,200	205,235	235	7,395	175	3,500
Mahanoy City—1st ward,	1,746	.....	.....	543,833	198,900	344,933	40	1,060	33	660
2d ward,	672	.....	.....	639,777	60,800	578,977	47	1,420	3	60
3d ward,	455	.....	.....	446,835	51,200	395,635	71	2,840	....	.....
4th ward,	561	.....	.....	305,612	102,454	203,158	31	930	....	.....
5th ward,	1,493	.....	.....	467,450	35,860	431,590	71	2,145	4	80
Manheim township, North,	600	10,290	650	1,188,366	715,772	472,594	307	11,700	321	6,420
Manheim township, South,	240	7,694	65	221,585	6,100	215,485	255	7,245	282	5,640
Middleport,	299	.....	.....	174,016	4,000	170,016	20	630	19	380
Mt. Carbon,	140	121	.....	73,792	1,561	72,231	33	1,155	....	.....
McAdoo,	869	.....	.....	322,523	24,275	298,248	63	3,130	....	.....
Minersville—1st ward,	1,034	27	.....	488,854	60,100	428,754	109	5,185	....	.....
2d ward,	423	3	.....	251,430	12,075	239,355	21	840	....	.....
3d ward,	499	.....	.....	187,678	27,100	160,578	32	1,575	4	80
4th ward,	455	.....	.....	228,255	103,200	125,055	34	1,360	17	340
New Philadelphia,	835	145	.....	348,583	9,410	339,173	34	1,360	21	420
New Ringgold,	116	487	.....	61,006	1,300	59,705	27	1,145	5	100
New Castle township,	452	110	20	754,012	7,000	747,012	105	5,324	26	520
Norwegian township,	442	179	.....	930,426	8,925	921,501	51	1,252	71	1,420
Norwegian township, East,	334	.....	.....	572,604	5,750	566,854	15	596	24	480
Orwigsburg,	758	1,069	.....	522,291	86,590	435,701	95	3,985	29	580
Palo Alto, East ward,	484	.....	.....	123,761	4,375	119,386	7	215	10	200

Digitized by Google

Palo Alto, West ward,	336	.....	.....	188,688	52,025	136,663	19	1,060	....	.....
Pine Grove borough,	640	157	.....	486,790	49,895	436,895	103	4,005	11	220
Pine Grove township,	834	20,071	2,356	437,015	24,400	412,615	382	15,040	373	7,460
Pt. Clinton,	195	193	20	73,053	8,650	64,403	12	540	2	40
Pt. Carbon,	1,160	129	.....	650,748	59,325	591,423	65	2,520	30	600
Pottsville—1st ward,	833	32	.....	973,288	68,300	904,988	103	2,962	....	.....
2d ward,	796	4	.....	998,231	46.790	951,441	64	3,025	7	140
3d ward,	1,151	50	.....	2,030,783	371,750	1,659,033	127	7,190	8	160
4th ward,	1,355	2	.....	2,064,398	866,300	1,198,098	119	5,140	3	60
5th ward,	1,710	79	.....	2,010,699	637,505	1,373,194	95	4,500	7	140
6th ward,	1,056	29	.....	804,289	34,983	769,306	85	1,760	17	340
7th ward,	752	202	.....	451,111	5,730	445,381	36	1,130	17	340
Porter township,	958	2,159	220	1,625,278	53,060	1,572,218	251	12,989	136	2,720
Rahn township,	149	1,361	425	755,965	30,915	725,040	106	5,738	18	360
Ryan township,	232	6,239	548	199,230	3,800	195,430	183	4,660	192	3,840
Rush township,	469	7,020	510	276,720	11,160	265,560	190	4,180	177	3,540
Reilly township,	755	31	.....	1,534,975	13,400	1,521,575	36	7,646	5	100
Ringtown,	271	.....	.....	177,967	23,300	154,667	93	2,710	22	440
Shenandoah—1st ward,	2,228	.....	.....	725,415	4,750	720,665	364	19,166	....	.....
2d ward,	513	.....	.....	451,469	74,000	377,469	25	1,000	1	20
3d ward,	1,242	.....	.....	717,304	44,370	672,934	166	6,640	....	.....
4th ward,	1,983	.....	.....	708,071	25,115	682,956	21	1,013	....	.....
5th ward,	2,170	.....	.....	432,320	41,279	391,041	26	1,040	4	80
St. Clair, North ward,	657	33	.....	384,729	15,900	368,829	33	1,423	24	480
St. Clair, South ward,	860	1	.....	263,311	10,730	252,581	31	680	10	200
St. Clair, Middle ward,	645	10	.....	278,003	47,575	230,428	48	960	8	160
Schuylkill Haven, North ward,	466	59	.....	320,504	87,850	232,654	35	1,285	2	40
Schuylkill Haven, East ward,	757	6	.....	556,208	76,880	479,328	57	2,625	4	80
Schuylkill Haven, South ward,	535	8	.....	323,854	6,806	317,048	59	2,635	11	220
Schuylkill Haven, West ward,	122	.....	.....	36,781	.....	36,781	7	170	....	.....
Schuylkill township,	721	5	.....	1,354,352	11,770	1,342,582	100	4,165	51	1,020
Tamaqua, North ward,	924	.....	.....	657,609	5,200	652 409	63	3,080	....	.....
Tamaqua, South ward,	818	.....	.....	595,852	78,800	517,052	65	2,885	7	140
Tamaqua, East ward,	1,208	.....	.....	724,552	16,100	708,452	73	3,683	14	280
Tamaqua, Middle ward,	662	3	.....	555,976	106,300	449,676	47	1,890	1	20
Tremont, East ward,	471	7	.....	319,363	15,375	303,988	72	2,959	15	300
Tremont, West ward,	358	35	.....	188,659	30,000	158,659	44	2,150	14	280
Tremont township,	210	1,680	.....	1,712,430	4,100	1,708,330	137	7,750	13	260
Tower City,	715	44	.....	420,055	33,525	386,530	56	3,690	27	540
Union township,	338	.....	.....	789,805	7,720	782,085	363	10,610	192	3,840
Union township, East,	979	3,568	145	573,706	18,506	555,200	293	10,798	199	3,980
Union township, North,	361	7,709	220	419,043	7,761	411,282	199	3,910	131	2,620
Walker township,	185	7,634	2,535	435,478	5,000	430,478	183	5,440	190	3,800
Wayne township,	432	15,360	18	364,151	4,650	259,501	496	16,230	487	9,740
Washington township,	399	12,331	708	338,206	20,635	317,571	314	14,585	370	7,400
West Penn township,	714	24,917	1,471	449,688	20,584	429,104	504	18,905	418	8,360
Total,	69,363	208,093	17,862	$63,162,368	$5,924,041	$57,238,327	12,658	$515,216	6,408	$128,160

Digitized by Google

SCHUYLKILL COUNTY—Continued.

Names of Assessment Districts.	Value of salaries and emoluments of office, offices, profits of profit, professions, trades and occupations.	Aggregate value of all property [illegible] for county purposes at the rate of 7½ mills on the dollar.	Aggregate amount of county tax the rate of 7½ mills on the on the dollar.	Amount of money at interest including mortgages, judgments, bonds, notes, stocks, etc.	Value of stages, omnibuses, hacks, cabs, etc.	Aggregate value of property taxable for State purposes at 4 mills on the dollar, including money at interest, stages, omnibuses, hacks, cabs, etc.	Aggregate amount of State tax assessed.	Debt of county.
Ashland—1st ward,	$19,290	$606,933	$4,552 00	$40,592	$50	$40,642	$162 57	.....
2d ward,	25,630	378,066	2,835 50	120,950	100	121,050	484 20	.....
3d ward,	11,680	115,141	863 56	10,150	60	10,210	40 84	.....
4th ward,	17,430	182,422	1,368 16	32,700	.....	32,700	130 80	.....
5th ward,	9,650	100,067	750 42	30,906	.....	30,906	123 63	.....
Auburn,	13,670	179,033	1,342 75	35,478	.....	35,478	141 91	.....
Barry township,	7,100	233,185	1,748 89	21,603	.....	21,603	86 41	.....
Blythe township,	17,860	2,024,335	15,182 51	4,800	.....	4,800	19 20	.....
Branch township,	19,990	1,045,518	7,841 39	27,950	50	28,000	112 00	.....
Brunswick township, East,	7,960	378,124	2,835 93	67,337	.....	67,337	269 35	.....
Brunswick township, West,	6,330	404,478	3,033 59	45,485	.....	45,485	181 94	.....
Butler township,	37,890	1,975,488	14,816 16	67,726	.....	67,726	270 90	.....
Cass township,	67,590	1,640,962	12,307 21	37,458	.....	37,458	149 83	.....
Coaldale, East ward,	28,230	372,007	2,790 05	4,525	.....	4,525	18 10	.....
Coaldale Middle ward,	25,140	284,038	2,130 29	1,811	.....	1,811	7 24	.....
Coaldale, West ward,	6,720	492,430	3,693 22	.....	.....	.....	.....	.....
Cressona, North ward,	16,240	199,548	1,496 61	21,763	.....	21,763	87 05	.....
Cressona, South ward,	16,080	192,467	1,443 50	32,996	.....	32,996	131 99	.....
Delano township,	18,770	286,633	2,149 75	10,588	.....	10,588	42 35	.....
Eldred township,	7,450	229,987	1,724 90	33,414	.....	33,414	133 66	.....
Frailey township,	11,030	1,200,132	9,000 99	23,525	100	23,625	94 50	.....
Foster township,	14,690	844,441	6,333 31	22,450	.....	22,450	89 80	.....
Frackville, North ward,	14,520	161,039	1,207 79	8,954	.....	8,954	35 82	.....
Frackville, South ward,	10,000	138,650	1,039 88	3,555	.....	3,555	14 22	.....
Frackville, Middle ward,	19,040	238,019	1,785 14	23,581	25	23,606	94 42	.....
Gilberton, East ward,	44,850	212,393	1,592 95	10,278	.....	10,278	41 11	.....
Gilberton, Middle ward,	17,010	72,494	543 70	.....	.....	.....	.....	.....
Gilberton, West ward,	22,440	576,283	4,322 12	11,454	.....	11,454	45 82	.....
Girardville, East ward,	15,390	209,606	1,572 05	18,551	.....	18,551	74 20	.....

Digitized by Google

Girardville, Middle ward,	19,210	250,253	1,876 90	46,770	.....	46,770	187 08	.....
Girardville, West ward,	9,530	71,165	533 74	6,850	.....	6,850	27 40	.....
Gordon,	20,860	205,509	1,541 32	35,523	.....	35,523	142 09	.....
Hegins township,	23,900	1,732,729	12,995 47	141,763	900	142,663	570 65	.....
Hubley township,	9,030	246,163	1,846 22	66,969	.....	66,969	267 88	.....
Kline township,	11,860	439,550	3,296 62	8,320	.....	8,320	33 28	.....
Landingville township,	3,790	59,012	442 59	43,814	.....	43,814	175 26	.....
Mahanoy township,	39,280	3,280,124	24,600 93	3,775	.....	3,775	15 10	.....
Mahanoy township, West,	44,380	1,786,226	13,389 19	15,610	.....	15,610	62 44	.....
Mahantonga township,	5,790	221,920	1,664 40	24,486	.....	24,486	97 94	.....
Mahanoy City—1st ward,	64,220	410,873	3,081 55	10,529	.....	10,529	42 12	.....
2d ward,	29,000	609,482	4,571 12	45,310	25	45,335	181 34	.....
3d ward,	22,410	420,905	3,156 79	121,303	20	121,323	485 29	.....
4th ward,	27,140	231,228	1,734 21	47,630	.....	47,630	190 52	.....
5th ward,	54,710	488,825	3,666 19	11,365	300	11,665	46 66	.....
Manheim township, North,	11,830	502,544	3,769 06	72,208	.....	72,208	288 83	.....
Manheim township, South,	4,820	233,190	1,748 93	43,602	.....	43,602	174 41	.....
Middleport,	14,250	185,276	1,389 57	38,192	.....	38,192	152 77	.....
Mt. Carbon,	5,060	78,446	588 34	.....	.....	.....	.....	.....
McAdoo,	40,200	341,578	2,561 84	50,041	.....	50,041	200 16	.....
Minersville—1st ward,	46,350	481,194	3,608 95	61,730	905	62,365	250 54	.....
2d ward,	15,660	255,855	1,918 91	23,965	.....	23,965	95 86	.....
3d ward,	20,680	183,133	1,373 53	16,159	225	16,384	65 54	.....
4th ward,	18,510	145,265	1,089 49	37,905	.....	37,905	151 62	.....
New Philadelphia,	37,800	378,808	2,841 02	9,901	50	9,951	39 80	.....
New Ringgold,	4,820	65,770	493 28	28,984	.....	28,984	115 93	.....
New Castle township,	12,790	765,646	5,742 35	9,670	.....	9,670	38 68	.....
Norwegian township,	9,780	933,953	7,004 65	5,130	.....	5,130	20 52	.....
Norwegian township, East,	6,620	574,550	4,309 13	.....	.....	.....	.....	.....
Orwigsburg,	28,020	468,486	3,513 65	85,437	200	85,637	342 55	.....
Palo Alto, East ward,	15,350	135,151	1,013 63	1,550	.....	1,550	6 20	.....
Palo Alto, West ward,	14,540	152,263	1,141 97	4,525	.....	4,525	18 10	.....
Pine Grove borough,	29,050	470,230	3,526 73	525,535	60	525,595	2,102 38	.....
Pine Grove township,	24,740	459,855	3,448 91	36,939	.....	36,939	147 76	.....
Pt. Clinton,	7,140	72,123	540 92	26,310	.....	26,310	105 24	.....
Pt. Carbon,	42,570	637,133	4,778 50	113,087	20	113,107	452 43	.....
Pottsville—1st ward,	35,420	943,370	7,075 28	141,934	.....	141,934	567 74	.....
2d ward,	36,500	991,406	7,435 54	1,223,663	300	1,223,963	4,895 85	.....
3d ward,	62,410	1,729,143	12,968 57	1,170,101	350	1,170,451	4,681 80	.....
4th ward,	69,090	1,272,333	9,542 91	529,987	.....	529,987	2,119 95	.....
5th ward,	62,320	1,440,654	10,804 90	385,474	.....	385,474	1,541 89	.....
6th ward,	32,100	803,546	6,026 60	162,354	40	162,394	649 58	.....
7th ward,	29,180	476,081	3,570 23	74,740	.....	74,740	298 96	.....
Porter township,	35,820	1,623,747	12,178 10	42,338	.....	42,338	169 35	.....
Rahn township,	4,040	735,178	5,513 84	5,250	.....	5,250	21 00	.....
Ryan township,	4,210	208,140	1,561 05	20,180	.....	20,180	80 72	.....
Rush township,	14,800	288,080	2,160 60	37,539	.....	37,539	150 16	.....
Reilly township,	31,220	1,560,551	11,704 13	22,985	.....	22,985	91 94	.....
Ringtown,	12,330	170,397	1,277 98	138,308	50	138,358	553 43	.....
Shenandoah—1st ward,	34,810	824,841	6,186 31	41,715	200	41,915	167 66	.....
2d ward,	34,280	412,769	3,095 77	192,650	.....	192,650	770 60	.....
3d ward,	64,820	745,554	5,591 65	135,130	1,160	136,290	545 16	.....
4th ward,	74,110	758,079	5,685 59	15,464	.....	15,464	61 86	.....
5th ward,	78,360	470,521	3,528 91	8,229	.....	8,229	32 92	.....

Digitized by Google

SCHUYLKILL COUNTY—Continued.

Names of Assessment Districts.	Value of salaries and emoluments of office, offices, posts of profit, professions, trades and occupations.	Aggregate value of all property taxable for county purposes at the rate of 7½ mills on the dollar.	Aggregate amount of county tax assessed at the rate of 7½ mills on the dollar.	Amount of money at interest including mortgages, judgments, bonds, notes, stocks, etc.	Value of stages, omnibuses, hacks, cabs, etc.	Aggregate value of property taxable for State purposes at 4 mills on the dollar, including money at interest, stages, omnibuses, hacks, cabs, etc.	Aggregate amount of State tax assessed,	Debt of county.
St. Clair, North ward,	23,580	394,312	2,957 34	38,625	.....	38,625	154 50	.....
St. Clair, South ward,	29,600	283,061	2,122 96	60,165	.....	60,165	240 66	.....
St. Clair, Middle ward,	25,870	257,418	1,930 63	27,412	.....	27,412	109 65	.....
Schuylkill Haven, North ward,	20,250	254,229	1,906 72	66,264	.....	66,264	265 05	.....
Schuylkill Haven, East ward,	35,750	518,113	3,885 85	220,531	330	220,861	883 44	.....
Schuylkill Haven, South ward,	22,920	343,303	2,574 77	44,348	480	44,829	179 31	.....
Schuylkill Haven, West ward,	2,690	39,641	297 30	.....	.....	.....	.....	.....
Schuylkill township,	28,010	1,375,777	10,318 33	21,141	.....	21,141	84 56	.....
Tamaqua, North ward,	39,310	694,749	5,210 62	92,389	.....	92,389	369 56	.....
Tamaqua, South ward,	32,670	553,047	4,147 85	113,949	300	114,249	457 00	.....
Tamaqua, East ward,	57,320	769,735	5,773 01	132,470	.....	132,470	529 88	.....
Tamaqua, Middle ward,	34,960	486,546	3,649 10	91,060	.....	91,060	364 24	.....
Tremont, East ward,	17,980	325,327	2,439 95	37,157	100	37,257	149 03	.....
Tremont, West ward,	15,530	176,619	1,324 64	39,551	.....	39,551	158 20	.....
Tremont township,	8,700	1,725,040	12,937 80	5,020	.....	5,020	20 08	.....
Tower City,	32,370	423,130	3,173 48	49,200	.....	49,200	196 80	.....
Union township,	8,020	804,555	6,034 16	49,935	.....	49,935	199 74	.....
Union township, East,	38,570	608,628	4,564 71	29,540	80	29,620	118 48	.....
Union township, North,	10,230	429,722	3,222 92	15,682	1,680	17,362	69 45	.....
Walker township,	3,310	443,028	3,322 71	45,335	.....	45,335	181 34	.....
Wayne township,	7,540	393,061	2,947 96	95,252	.....	95,252	381 00	.....
Washington township,	7,080	346,636	2,599 77	63,502	.....	63,502	254 00	.....
West Penn township,	12,090	468,459	3,513 44	140,717	.....	140,717	562 88	.....
Total,	$2,625,990	*$60,515,853	$453,868 90	$8,418,753	$8,160	$8,426,913	$33,707 65	$749,800 00

*This total; $60,515,853, includes the value of stages, omnibuses, hacks, etc., amounting to $8,160. On account of the latter being taxed in Schuylkill county for county and local as well as State purposes.

Digitized by Google

SNYDER COUNTY.

Names of Assessment Districts.	Taxables.	Cleared land.	Timber land.	Value of all real estate.	Value of real estate exempt from taxation.	Value of real estate taxable.	Number and value of horses, mares, geldings and mules over the age of four years.		Number and value of neat cattle over the age of four years.	
							No.	Value.	No.	Value.
Adams township,	225	7,240	1,942	$203,709	$25,900	$177,809	181	$9,441	184	$3,250
Beaver township,	315	7,080	4,990	292,521	10,300	282,221	207	9,365	182	3,618
Beaver township, West,	428	10,478	6,309	251,856	14,100	237,756	252	11,926	202	3,720
Centre township,	340	9,345	2,830	220,763	6,875	213,888	205	8,537	187	2,905
Chapman township,	339	6,520	1,512	170,021	11,625	158,396	209	11,790	148	2,242
Franklin township,	517	10,599	6,558	397,335	14,300	383,035	263	14,730	254	4,420
Jackson township,	263	8,594	499	250,982	5,400	245,582	262	12,380	281	5,585
Middleburg borough,	201	205	....	262,050	112,250	149,800	60	3,155	24	475
Middlecreek township,	276	6,276	1,964	207,765	9,600	198,165	210	12,050	226	4,925
Monroe,	537	8,601	1,620	465,159	20,400	444,759	318	15,710	315	6,756
Penn,	436	10,517	595	601,188	131,000	470,188	401	15,588	431	7,279
Perry,	362	12,090	2,063	240,535	12,625	227,910	295	18,176	230	4,389
Perry township, West,	251	6,759	4,423	184,691	3,700	180,991	196	8,460	162	3,102
Selinsgrove borough,	716	295	.....	385,534	40,100	345,434	117	6,390	24	560
Spring township,	401	9,423	5,901	296,290	24,200	272,090	275	13,095	241	4,330
Union township,	350	7,502	1,069	180,982	19,550	161,432	240	10,560	178	2,694
Washington township,	510	8,740	4,757	424,810	12,300	412,510	213	18,600	220	5,155
Total,	6,476	130,266	47,050	$5,086,191	$474,225	$4,561,966	3,904	$199,955	3,439	$65,406

Digitized by Google

SNYDER COUNTY—Continued.

Names of Assessment Districts.	Value of salaries and emoluments of office, offices, posts of profit, professions, trades and occupations.	Aggregate value of all property taxable for county purposes at the rate of 4½ mills on the dollar.	Aggregate amount of county tax assessed at the rate of 4½ mills on the dollar.	Amount of money at interest including mortgages, judgments, bonds, notes, stocks, etc.	Value of stages, omnibuses, hacks, cabs, etc.	Aggregate value of property taxable for State purposes at 4 mills on the dollar, including money at interest, stages, omnibuses, hacks, cabs, etc.	Aggregate amount of State tax assessed,	Debt of county.
Adams township,	$6,950	$197,450	$888 53	$47,577	.....	$47,577	$190 31	.....
Beaver township,	15,020	310,224	1,396 01	107,330	.....	107,330	429 32	.....
Beaver township, West,	17,025	270,427	1,216 92	68,176	.....	68,176	272 70	.....
Centre township,	12,100	237,430	1,068 39	26,882	.....	26,882	107 53	.....
Chapman township,	15,535	187,963	845 83	22,058	.....	22,058	88 22	.....
Franklin township,	18,865	421,050	1,894 73	111,970	.....	111,970	447 88	.....
Jackson township,	7,925	271,472	1,221 62	20,186	.....	20,186	80 73	.....
Middleburg borough,	15,900	169,330	761 99	69,562	.....	69,562	278 25	.....
Middlecreek township,	10,375	225,515	1,014 82	31,946	.....	31,946	127 78	.....
Monroe,	20,250	487,475	2,193 64	25,560	500	26,060	104 24	.....
Penn,	12,625	505,680	2,275 56	28,840	.....	28,840	115 36	.....
Perry,	11,050	261,527	1,176 87	35,536	.....	35,536	142 14	.....
Perry township, West,	5,909	198,463	893 08	17,321	.....	17,321	69 28	.....
Selinsgrove borough,	43,250	395,634	1,780 35	118,526	120	118,646	474 58	.....
Spring township,	15,925	305,440	1,374 48	78,196	.....	78,196	312 78	.....
Union township,	14,780	189,466	852 60	33,424	.....	33,424	133 70	.....
Washington township,	20,525	456,790	2,055 56	74,692	.....	74,692	298 77	.....
Total,	$264,009	$5,091,336	$22,910 98	$917,782	$620	$918,402	$3,673 57	$18,500 00

Digitized by Google

SOMERSET COUNTY.

Names of Assessment Districts.	Taxables.	Cleared land.	Timber land.	Value of all real estate.	Value of real estate exempt from taxation.	Value of real estate taxable.	Number and value of horses, mares, geldings and mules over the age of four years.		Number and value of neat cattle over the age of four years.	
							No.	Value.	No.	Value.
Addison borough,	81	272	.....	$50,208	$4,500	$45,708	20	$730	14	$235
Addison township,	415	14,187	28,424	306,015	8,700	297,315	255	15,755	298	5,960
Allegheny township,	212	13,343	17,417	147,401	9,100	138,301	229	9,445	279	4,162
Benson borough,	117	174	144	79,620	5,100	74,520	40	3,450	5	220
Berlin borough,	337	407	.....	395,803	56,300	339,503	99	5,625	62	1,370
Boswell borough,	487	.....	.....	375,715	15,000	360,715	93	7,145	31	935
Black township,	316	7,012	18,820	266,892	13,550	253,342	139	7,595	198	3,466
Brothersvalley township,	1,154	20,592	12,970	1,140,853	55,700	1,085,153	533	38,985	725	15,569
Casselman township,	80	.....	.....	32,990	2,500	30,490	11	560	18	360
Conemaugh township,	1,659	12,960	12,920	1,022,926	46,100	976,826	625	36,631	682	20,125
Confluence borough,	305	370	322	266,675	31,750	234,925	53	1,925	43	1,020
Elk Lick township,	718	11,609	21,461	625,486	17,350	608,136	434	33,320	571	13,785
Fairhope township,	121	1,776	6,565	66,904	2,800	64,104	52	2,100	51	1,010
Garrett borough,	220	24	.....	136,890	22,000	114,890	22	1,350	19	380
Greenville township,	163	7,111	8,231	138,906	3,200	135,706	199	11,425	241	3,872
Hooversville borough,	303	583	445	173,283	26,000	147,283	64	3,025	37	940
Jefferson township,	254	9,587	13,756	369,304	13,200	356,104	221	14,045	343	5,025
Jenner township,	743	19,232	16,405	1,530,031	25,500	1,504,431	717	61,450	648	13,640
Jennertown borough,	33	315	106	34,889	6,350	28,539	17	945	2	45
Larimer township,	225	5,218	6,935	109,684	10,400	99,284	188	12,360	202	3,704
Lincoln,	269	9,822	4,663	490,242	23,000	467,242	250	15,430	274	5,730
Lower Turkeyfoot township,	298	7,656	14,607	260,233	17,250	242,983	174	10,756	195	3,983
Meyersdale borough,	809	108	.....	1,050,195	229,000	821,195	138	7,035	40	750
Middlecreek township,	240	7,617	12,425	207,080	3,900	203,180	176	12,896	229	4,505
Milford township,	202	12,935	5,216	340,236	4,600	335,636	266	23,415	314	6,320
New Baltimore borough,	49	489	136	47,980	20,700	27,280	25	875	27	408
New Centreville borough,	58	28	.....	49,340	22,300	27,040	16	1,305	15	305
Northampton township,	175	7,280	18,210	126,277	5,300	120,977	169	9,220	212	3,574
Ogle township,	49	964	19,788	96,109	3,000	93,109	38	1,535	26	425
Paint borough,	291	64	64	185,530	18,015	167,515	33	1,550	8	160

Digitized by Google

SOMERSET COUNTY--Continued.

Names of Assessment Districts.	Taxables.	Cleared land.	Timber land.	Value of all real estate.	Value of real estate exempt from taxation.	Value of real estate taxable.	Number and value of horses, mares, geldings and mules over the age of four years.		Number and value of neat cattle over the age of four years.	
							No.	Value.	No.	Value.
Paint township,	754	8,645	11,033	642,094	20,400	621,694	355	28,580	475	9,332
Quemahoning township,	625	14,954	5,956	775,464	23,500	751,964	339	28,525	577	11,000
Rockwood borough,	427	23	.....	311,690	24,500	287,190	50	2,510	11	280
Salisbury borough,	305	62	.....	205,805	29,550	176,255	62	4,355	26	700
Shade township,	390	12,546	22,780	689,453	17,400	672 053	337	20,496	395	6,994
Shanksville borough,	95	43	6	66,331	15,000	51,351	22	950	21	340
Somerfield borough,	49	.....	.....	32,075	2,200	29,875	33	1,100	13	330
Somerset borough,	861	166	.....	1,529,900	450,000	1,079,900	195	10,105	23	610
Somerset township,	1,529	27,416	11,184	1,838,607	350,500	1,488,107	840	65,545	1,116	22,080
Southampton township	115	6,712	8,394	177,118	4,050	173,068	139	7,950	219	4,291
Stonycreek township,	582	13,882	23,294	868,614	22,300	846,314	382	18,055	544	8,874
Stoyestown borough,	148	199	7	135,027	16,100	118,927	51	4,180	29	890
Summit township,	712	12,951	16,713	753,365	32,000	721,365	347	18,360	517	11,848
Upper Turkeyfoot township,	268	12,279	12,017	391,903	27,600	364,303	231	14,795	330	5,000
Ursina borough,	124	257	151	66,084	9,300	56,784	23	1,430	25	555
Wellersburg borough,	57	72	32	45,128	1,800	43,328	21	1,505	23	448
Windber borough,	2,227	117	145	1,934,217	253 000	1,681,217	169	15,780	139	2,780
Total,	19,651	282,023	346,742	$20,586,572	$2,021,415	$18,565,157	8,882	$586,108	10,292	$208,320

Digitized by Google

SOMERSET COUNTY—Continued.

Names of Assessment Districts.	Value of salaries and emoluments of office, offices, posts of profit, professions, trades and occupations.	Aggregate value of all property taxable for county purposes at the rate of 7 mills on the dollar.	Aggregate amount of county tax assessed at the rate of 7 mills on the dollar.	Amount of money at interest including mortgages, judgments, bonds, notes, stocks, etc.	Value of stages, omnibuses, hacks, cabs, etc.	Aggregate value of property taxable for State purposes at 4 mills on the dollar, including money at interest, stages, omnibuses, hacks, cabs, etc.	Aggregate amount of State tax assessed.	Debt of county.
Addison borough,	$4,660	$51,323	$359 26	$47,990	.....	$47,990	$191 96	.....
Addison township,	11,570	330,600	2,314 20	87,482	.....	87,482	349 93	.....
Allegheny township,	4,340	156,248	1,093 73	24,319	.....	24,319	97 28	.....
Benson borough,	9,300	87,490	612 43	13,886	$650	14,536	58 14	.....
Berlin borough,	26,580	373,078	2,611 55	170,266	1,020	171,286	685 14	.....
Boswell borough,	34,445	403,240	2,822 68	52,282	215	52,497	209 99	.....
Black township,	12,240	276,643	1,936 50	23,329	175	23,504	94 02	.....
Brothersvalley township,	48,100	1,187,807	8,314 65	271,860	.....	271,860	1,087 44	.....
Casselman township,	3,170	34,580	242 06	6,790	.....	6,790	27 16	.....
Conemaugh township,	26,910	1,060,492	7,423 44	381,300	5,000	386,300	1,545 20	.....
Confluence borough,	18,650	256,520	1,795 64	55,546	.....	55,546	222 18	.....
Elk Lick township,	25,760	681,001	4,767 01	184,675	2,875	187,550	750 20	.....
Fairhope township,	4,880	72,094	504 66	18,409	.....	18,409	73 64	.....
Garrett borough,	13,760	130,380	912 66	52,459	.....	52,459	209 84	.....
Greenville township,	4,260	155,263	1,086 84	40,062	.....	40,062	160 25	.....
Hooversville borough,	18,540	169,788	1,188 52	29,617	1,000	29,617	118 47	.....
Jefferson township,	7,010	382,184	2,675 29	97,059	3,100	98,059	329 24	.....
Jenner township,	81,230	1,660,801	11,625 61	406,850	.....	408,950	1,635 80	.....
Jennertown borough,	2,170	31,699	221 89	7,349	.....	7,349	29 40	.....
Larimer township,	6,415	121,763	852 34	51,213	.....	51,913	207 65	.....
Lincoln,	8,240	496,642	3,476 49	135,984	1,900	137,884	551 54	.....
Lower Turkeyfoot township,	11,420	269,142	1,883 99	59,753	.....	49,753	199 01	.....
Meyersdale borough,	55,870	884,850	6,193 95	283,531	860	284,391	1,137 56	.....
Middlecreek township,	6,930	227,510	1,592 57	92,777	1,600	94,377	377 51	.....
Milford township,	3,950	369,321	2,585 25	84,854	.....	84,854	339 42	.....
New Baltimore borough,	2,840	31,398	219 79	23,922	.....	23,922	95 69	.....
New Centreville borough,	2,500	31,150	218 05	29,476	.....	29,476	117 90	.....
Northampton township,	4,950	138,721	971 05	19,856	200	20,056	80 22	.....
Ogle township,	1,900	96,969	678 78	10,439	200	10,639	42 56	.....
Paint borough,	18,310	187,535	1,312 75	40,113	600	40,713	162 85	.....

Digitized by Google

SOMERSET COUNTY—Continued.

Names of Assessment Districts.	Value of salaries and emoluments of office, offices, posts of profit, professions, trades and occupations.	Aggregate value of all property taxable for county purposes at the rate of 7 mills on the dollar.	Aggregate amount of county tax assessed at the rate of 7 mills on the dollar.	Amount of money at interest including mortgages, judgments, bonds, notes, stocks, etc.	Value of stages, omnibuses, hacks, cabs, etc.	Aggregate value of property taxable for State purposes at 4 mills on the dollar, including money at interest, stages, omnibuses, hacks, cabs, etc.	Aggregate amount of State tax assessed.	Debt of county.
Paint township,	32,150	686,756	4,807 29	189,524	.....	189,524	758 10	.....
Quemahoning township,	22,470	808,959	5,662 71	118,431	.....	118,431	473 72	.....
Rockwood borough,	28,500	318,480	2,229 36	150,164	315	150,479	601 92	.....
Salisbury borough,	17,790	199,100	1,393 70	210,012	400	210,412	841 64	.....
Shade township,	9,510	709,053	4,963 37	159,469	.....	159,469	637 87	.....
Shanksville borough,	4,350	56,971	398 80	71,800	.....	71,800	287 20	.....
Somerfield borough,	4,090	35,395	247 76	30,813	300	31,113	124 45	.....
Somerset borough,	80,530	1,171,145	8,198 02	974,200	350	974,550	3,898 20	.....
Somerset township,	66,140	1,641,872	11,493 10	704 726	4,950	709,676	2,838 70	.....
Southampton township,	1,680	186,989	1,308 92	21,108	.....	21,108	84 43	.....
Stonycreek township,	8,439	881,682	6,171 77	156,313	.....	156,313	625 25	.....
Stoyestown borough,	10,260	134,257	953 80	75,606	750	76,356	305 42	.....
Summit township,	26,170	777,748	5,444 24	357,390	.....	357,390	1,429 56	.....
Upper Turkeyfoot township,	6,170	390,268	2,731 87	25,651	250	25,901	103 60	.....
Ursina borough,	7,190	65,959	461 71	11,412	.....	11,412	45 65	.....
Wellersburg borough,	3,440	48,721	341 05	10,435	.....	10,435	41 74	.....
Windber borough,	120,710	1,820,487	12,743 41	269,333	1,100	270,433	1,081 73	.....
Total,	$930,489	$20,290,074	$142,080 51	$6,329,535	$27,810	$6,357,345	$25,429 37	$211,000 00

Digitized by Google

SULLIVAN COUNTY.

Names of Assessment Districts.	Taxables.	Cleared land.	Timber land.	Value of all real estate.	Value of real estate exempt from taxation.	Value of real estate taxable.	Number and value of horses, mares, geldings and mules over the age of four years.		Number and value of neat cattle over the age of four years.	
							No.	Value.	No.	Value.
Cherry township.	1,074	25,519	7,729	$346,759	$36,500	$310,259	355	$7,290	640	$6,905
Colley township,	684	7,029	27,450	179,467	3,120	176,347	128	3,470	259	2,590
Davidson township,	404	12,107	35,763	188,331	12,000	176,331	158	3,210	255	2,730
Dushore borough,	331	427	.....	126,296	15,900	110,396	70	2,940	41	492
Eagles Mere borough,	136	231	719	151,251	15,000	136,251	34	985	14	140
Elkland township,	293	20,911	2,004	111,047	5,730	105,317	266	6,250	454	4,615
Forks township,	217	14,003	11,846	209,951	1,944	208,007	205	4,504	355	3,550
Forksville borough,	64	915	.....	19,949	4,000	15,949	25	330	14	140
Fox township,	185	12,340	10,023	124,556	1,500	123,056	108	2,370	209	2,080
Hillsgrove township,	177	6,049	10,157	98,774	1,600	97,174	86	2,530	89	900
Laporte township,	175	8,324	22,874	149,279	4,800	144,479	100	3,335	95	1,010
Laporte borough,	70	37	.....	42,515	10,200	32,315	23	415	14	140
Shrewsbury township,	97	8,222	19,737	113,028	4 025	109,003	84	2,005	106	1,145
Total,	3,907	116,614	148,302	$1,861,203	$116,319	$1,744,884	1,642	$40,284	2,536	$26,377

Digitized by Google

SULLIVAN COUNTY—Continued.

Names of Assessment Districts.	Value of salaries and emoluments of office, offices, posts of profit, professions, trades and occupations.	Aggregate value of all property taxable for county purposes at the rate of 10 mills on the dollar.	Aggregate amount of county tax assessed at the rate of 10 mills on the dollar.	Amount of money at interest including mortgages, judgments, bonds, notes, stocks, etc.	Value of stages, omnibuses, hacks, cabs, etc.	Aggregate value of property taxable for State purposes at 4 mills on the dollar, including money at interest, stages, omnibuses, hacks, cabs, etc.	Aggregate amount of State tax assessed.	Debt of county.
Cherry township,	$31,449	$355,908	$3,559 03	$59,859	.....	$59,859	$239 44	.....
Colley township,	24,350	206,757	2,067 57	44,559	.....	44,559	178 25	.....
Davidson township,	13,110	195,371	1,953 71	32,534	.....	32,534	130 14	.....
Dushore borough,	15,375	129,203	1,292 03	87,654	$400	88,054	352 21	.....
Eagles Mere borough,	3,500	140,876	1,408 76	10,046	.....	10,046	40 19	.....
Elkland township,	1,450	117,732	1,177 32	36,049	800	36,849	147 47	.....
Forks township,	820	216,881	2,168 81	44,177	.....	44,177	176 69	.....
Forksville borough,	1,160	18,079	180 79	10,418	20	10,438	41 75	.....
Fox township,	1,600	129,056	1,290 56	2,267	.....	2,267	9 07	.....
Hillsgrove township,	6,045	106,649	1,066 49	8,483	.....	8,483	33 93	.....
Laporte township,	3,620	152,494	1,524 94	11,181	.....	11,181	44 72	.....
Laporte borough,	4,400	37,270	372 70	3,807	.....	3,807	15 23	.....
Shrewsbury township,	3,245	115,398	1,153 98	3,200	.....	3,200	12 80	.....
Total,	$110,124	$1,921,669	$19,216 69	$354,234	$1,220	$355,454	$1,421 89	$52,148 19

Digitized by Google

SUSQUEHANNA COUNTY.

Names of Assessment Districts.	Taxables.	Cleared land.	Timber land.	Value of all real estate.	Value of real estate exempt from taxation.	Value of real estate taxable.	Number and value of horses, mares, geldings and mules over the age of four years.		Number and value of neat cattle over the age of four years.	
							No.	Value.	No.	Value.
Apolacon,	217	6,805	6,042	$73,615	$7,200	$66,415	102	$3,570	200	$2,400
Ararat,	210	7,090	4,288	71,966	10,000	61,966	117	4,260	336	4,032
Auburn,	550	18,621	4,983	263,979	28,300	235,679	385	13,475	978	11,736
Bridgewater,	475	19,128	5,754	272,367	26,700	245,667	320	11,200	991	11,892
Brooklyn,	352	10,637	3,426	153,256	10,700	142,556	276	9,750	741	8,892
Choconut,	132	8,214	3,760	76,651	8,000	68,651	102	3,570	235	2,820
Clifford,	442	17,344	5,927	259,649	12,775	246,874	409	14,315	829	9,948
Dimock,	380	13,200	5,203	152,390	5,450	147,940	183	6,760	885	10,620
Dundaff,	87	501	.....	24,355	3,100	21,255	41	1,435	33	396
Forest Lake,	334	11,900	5,000	130,299	10,860	119,439	234	8,175	489	5,868
Forest City,	1,409	.....	.....	739,192	118,000	621,192	150	6,180	50	600
Franklin,	218	10,503	3,893	119,996	7,130	112,865	164	5,810	364	4,368
Friendsville,	62	246	11	28,936	8,925	20,011	26	860	37	444
Gibson,	364	14,516	4,715	209,983	30,025	179,958	283	10,080	766	9,192
Great Bend township,	356	8,682	12,152	132,835	9,600	123,235	182	6,370	417	5,004
Great Bend borough,	331	50	.....	125,979	30,350	95,629	39	1,390	13	156
Hallstead,	577	.....	.....	186,567	56,400	130,167	39	1,295	15	180
Harford,	487	14,643	5,548	187,209	9,960	177,243	351	12,285	874	10,488
Harmony,	272	5,091	12,555	91,751	12,214	79,537	139	4,865	306	3,962
Herrick,	225	9,306	4,851	117,302	19,550	97,752	174	6,135	390	4,680
Hopbottom,	170	392	99	53,260	6,500	46,760	49	1,715	20	240
Jackson,	265	12,484	3,472	152,942	20,000	132,942	208	7,330	813	9,756
Jessup,	215	9,443	2,675	99,209	7,900	91,309	165	5,845	446	5,352
Lanesboro,	258	1,236	585	100,915	33,000	67,915	52	1,820	55	660
Lathrop,	274	9,441	2,653	92,447	4,000	88,447	232	8,120	474	5,688
Lenox,	471	15,901	8,467	186,093	26,460	159,633	320	11,200	894	10,728
Liberty,	275	10,442	7,303	113,103	6,204	106,899	159	5,645	496	5,952
Little Meadows,	75	1,057	314	40,047	16,755	23,292	39	1,365	31	372
Middleton,	261	10,054	5,805	97,608	9,100	88,508	170	5,990	433	5,196
Montrose,	837	.....	.....	457,291	122,400	334,891	174	6,225	45	540

Digitized by Google

SUSQUEHANNA COUNTY—Continued.

Names of Assessment Districts.	Taxables.	Cleared land.	Timber land.	Value of all real estate.	Value of real estate exempt from taxation.	Value of real estate taxable.	Number and value of horses, mares, geldings and mules over the age of four years.		Number and value of neat cattle over the age of four years.	
							No.	Value.	No.	Value.
New Milford township,	448	16,276	9,919	219,738	19,616	200,122	248	8,798	922	11,160
New Milford borough,	264	770	254	156,335	55,000	101,335	95	3,595	38	456
Oakland township,	202	4,225	5,513	57,491	6,571	50,920	118	4,195	229	2,748
Oakland borough,	382	.....	.....	125,026	33,715	91,851	28	980	19	228
Rush,	361	14.878	7,082	168,530	24,000	144,530	264	9,315	746	8,952
Silver Lake,	263	13,861	6,296	138,049	13,300	124,749	185	6,475	396	4,752
Springville,	379	15,308	3,324	180,992	21,600	158,492	248	8,770	831	9,852
Susquehanna,	1,606	.....	.....	558,189	197,942	360,247	112	3,920	15	180
Thompson township,	194	7,419	5,197	64,044	3,000	61,044	149	5,130	424	5,088
Thompson borough,	152	464	169	49,761	8,000	41,671	51	1,890	51	660
Uniondale,	133	1,901	472	49,220	5,500	43,720	71	2,535	85	1,020
Total,	15,015	322,328	157,712	$6,578,667	$1,065,268	$5,513,399	6,858	$242,638	16,402	$197,258

Digitized by Google

SUSQUEHANNA COUNTY—Continued.

Names of Assessment Districts.	Value of salaries and emoluments of office, offices, posts of profit, professions, trades and occupations.	Aggregate value of all property taxable for county purposes at the rate of 6 mills on the dollar.	Aggregate amount of county tax assessed at the rate of 6 mills on the dollar.	Amount of money at interest including mortgages, judgments, bonds, notes, stocks, etc.	Value of stages, omnibuses, hacks, cabs, etc.	Aggregate value of property taxable for State purposes at 4 mills on the dollar, including money at interest, stages, omnibuses, hacks, cabs, etc.	Aggregate amount of State tax assessed.	Debt of county.
Apolacon,	$805	$73,190	$439 11	$14,716	.....	$14,716	$58 86	.....
Ararat,	$1,155	71,413	428 41	15,580	.....	15,580	62 32	.....
Auburn,	899	261,789	1,570 52	56,081	.....	56,061	224 32	.....
Bridgewater,	335	269,144	1,614 77	66,269	.....	66,269	265 08	.....
Brooklyn,	2,730	163,928	983 50	170,848	.....	170,848	683 39	.....
Choconut,	455	75,496	452 90	7,119	.....	7,119	28 48	.....
Clifford,	1,540	272,677	1,635 88	131,570	.....	131,570	526 28	.....
Dimock,	420	165,740	994 23	74,437	.....	74,437	297 65	.....
Dundaff,	960	24,046	144 25	2,751	.....	2,751	11 00	.....
Forest Lake,	700	134,182	805 57	56,053	.....	56,053	224 21	.....
Forest City,	45,837	673,809	4,043 14	97,071	.....	97,071	388 29	.....
Franklin,	1,225	124,268	745 49	16,002	.....	16,002	64 01	.....
Friendsville,	910	22,225	133 33	3,585	.....	3,585	14 34	.....
Gibson,	2,310	201,540	1,209 20	111,017	.....	111,017	444 04	.....
Great Bend township,	3,305	137,914	827 65	15,621	.....	15,621	62 48	.....
Great Bend borough,	7,065	104,240	625 44	26,000	.....	26,000	104 00	.....
Hallstead,	11,870	143,512	861 08	72,723	.....	72,723	290 89	.....
Harford,	4,505	204,521	1,227 02	81,257	.....	81,257	325 02	.....
Harmony,	2,445	90,809	544 81	22,934	.....	22,934	91 74	.....
Herrick,	1,840	110,407	662 42	31,464	.....	31,464	125 86	.....
Hopbottom,	4,280	52,995	317 95	41,310	.....	41,310	165 23	.....
Jackson,	640	150,669	903 94	32,062	.....	32,062	128 26	.....
Jessup,	455	102,961	617 78	24,083	.....	24,083	96 33	.....
Lanesboro,	7,070	77,465	464 85	16,398	.....	16,398	65 60	.....
Lathrop,	1,175	103,430	620 52	32,636	.....	32,636	130 54	.....
Lenox,	2,170	183,731	1,102 33	91,864	.....	91,864	367 45	.....
Liberty,	350	118,846	712 98	19,828	.....	19,828	79 31	.....
Little Meadows,	1,435	26,464	158 77	33,360	.....	33,360	133 45	.....
Middleton,	1,330	101,024	602 15	7,467	.....	7,467	29 87	.....
Montrose,	13,675	360,331	2,161 86	590,269	.....	590,269	2,361 07	.....

Digitized by Google

SUSQUEHANNA COUNTY—Continued.

Names of Assessment Districts.	Value of salaries and emoluments of office, offices, posts of profit, professions, trades and occupations.	Aggregate value of all property taxable for county purposes at the rate of 6 mills on the dollar.	Aggregate amount of county tax assessed at the rate of 6 mills on the dollar.	Amount of money at interest including mortgages, judgments, bonds, notes, stocks, etc.	Value of stages, omnibuses, hacks, cabs, etc.	Aggregate value of property taxable for State purposes at 4 mills on the dollar, including money at interest, stages, omnibuses, hacks, cabs, etc.	Aggregate amount of State tax assessed.	Debt of county.
New Milford township,	140	220,220	1,321 34	40,294	.....	40,294	161 17	.....
New Milford borough,	6,510	111,896	671 38	174,590	.....	174,590	698 34	.....
Oakland township,	970	58,833	352 96	5,925	.....	5,925	23 70	.....
Oakland borough,	9,890	102,949	617 61	81,267	.....	81,267	325 07	.....
Rush,	1,160	163,957	983 63	64,896	.....	64,896	259 58	.....
Silver Lake,	755	136,731	820 39	27,926	.....	27,926	111 71	.....
Springville,	1,715	178,829	1,072 92	95,552	.....	95,552	382 21	.....
Susquehanna,	41,385	405,732	2,434 25	216,378	.....	216,378	865 50	.....
Thompson township,	620	71,882	431 27	24,975	.....	24,975	99 90	.....
Thompson borough,	3,735	48,036	288 25	129,897	.....	129,897	519 58	.....
Uniondale,	2,410	49,685	298 09	46,402	.....	46,402	185 61	.....
Total,	$198,221	$6,151,516	$36,903 99	$2,820,477	.....	$2,820,477	$11,281 74	.....

Digitized by Google

TIOGA COUNTY.

Names of Assessment Districts.	Taxables.	Cleared land.	Timber land.	Value of all real estate.	Value of real estate exempt from taxation.	Value of real estate taxable.	Number and value of horses, mares, geldings and mules over the age of four years.		Number and value of neat cattle over the age of four years.	
							No.	Value.	No.	Value.
Bloss township,	571	1,243	13,617	$216,202	$11,200	$205,002	102	$4,305	117	$1,770
Blossburg borough,	894	889	910	552,788	107,000	445,788	152	6,840	40	745
Brookfield township,	235	18,678	66	305,918	9,000	296,918	236	16,265	723	17,455
Charleston township,	590	28,370	3,791	764,868	79,000	685,858	553	31,925	1,376	23,942
Chatham township,	349	19,784	160	372,884	11,090	361,794	286	14,777	581	8,720
Clymer township,	341	15,471	3,975	369,888	31,400	338,488	260	11,515	410	6,200
Covington township,	313	18,748	2,945	384,731	25,000	359,731	319	12,150	678	10,289
Covington borough,	148	552	.....	94,563	11,000	83,563	61	2,905	44	813
Deerfield township,	267	16,764	1,216	529,579	107,200	422,379	272	13,278	648	10,015
Delmar township,	807	42,136	2,217	843,717	30,200	813,517	566	31,055	1,608	23,330
Duncan township,	351	3,838	6,909	151,835	19,100	132,735	97	7,355	119	1,785
Elk township,	167	3,546	34,871	256,268	30,000	226,268	64	2,100	84	1,236
Elkland borough,	477	1,172	.....	382,988	35,700	347,288	77	3,660	138	2,070
Farmington township,	243	15,646	2,873	353,204	4,000	349,204	240	9,889	644	9,600
Gaines township,	315	8,925	19,836	221,176	9,000	211,676	129	8,160	248	5,764
Hamilton township,	641	5,068	3,547	160,535	20,100	140,435	130	9,035	93	1,635
Jackson township,	516	20,812	3,517	591,413	36,700	554,713	446	26,070	1,068	21,190
Knoxville borough,	337	296	.....	283,775	57,050	226,725	52	1,760	22	335
Lawrence township,	312	17,704	1,718	297,996	12,100	285,896	247	13,892	519	7,600
Lawrenceville borough,	222	163	40	153,893	14,300	139,593	35	1,855	14	280
Liberty township,	399	16,453	18,465	400,465	17,800	382,665	359	16,535	627	12,770
Liberty borough,	124	270	.....	72,740	7,500	65,240	46	2,640	26	390
Mansfield borough,	642	675	10	765,529	272,400	493,129	115	4,855	64	1,270
Middleburg township,	478	22,047	4,462	586,165	146,000	440,165	343	18,340	827	17,770
Morris township,	360	12,499	12,994	358,993	15,000	343,993	198	8,865	283	4,310
Nelson township,	26	1,147	.....	25,413	.....	25,413	18	682	46	690
Nelson borough,	192	4,596	225	160,265	17,500	142,765	109	4,875	249	3,618
Osceola borough,	224	5,877	1,415	233,002	17,150	215,852	122	4,865	213	3,344
Richmond township,	437	28,218	1,195	702,353	37,500	665,343	288	18,318	1,164	17,980
Rutland township,	332	14,733	4,471	395,472	4,861	390,611	208	13,395	790	11,715

Digitized by Google

TIOGA COUNTY—Continued.

Names of Assessment Districts.	Taxables.	Cleared land.	Timber land.	Value of all real estate.	Value of real estate exempt from taxation.	Value of real estate taxable.	Number and value of horses, mares, geldings and mules over the age of four years.		Number and value of neat cattle over the age of four years.	
							No.	Value.	No.	Value.
Shippen township,	213	8,504	5,998	176,579	32,918	143,661	144	5,200	207	3,016
Sullivan township,	430	24,583	1,269	628,231	19,000	609,231	375	20,525	1,005	14,973
Tioga township,	394	21,388	2,436	340,808	39,100	301,708	184	8,660	476	7,545
Tioga borough,	255	169	.....	164,710	13,100	151,610	44	2,030	34	510
Union township,	442	19,614	4,869	368,585	13,000	355,585	235	10,125	754	11,445
Ward township,	175	13,532	6,446	108,217	4,800	103,417	75	6,165	106	1,620
Wellsboro borough,	1,362	2,360	.....	1,344,902	181,000	1,163,902	227	10,675	185	3,320
Westfield township,	298	12,362	1,213	355,013	15,000	340,013	238	9,245	581	8,790
Westfield borough,	481	615	.....	485,297	113,000	372,397	94	4,455	47	1,175
Total,	15,460	449,527	167,676	$14,961,445	$1,627,269	$13,334,176	7,746	$399,277	16,858	$280,975

Digitized by Google

TIOGA COUNTY—Continued.

Names of Assessment Districts.	Value of salaries and emoluments of office, offices, posts of profit, professions, trades and occupations.	Aggregate value of all property taxable for county purposes at the rate of 7 mills on the dollar.	Aggregate amount of county tax assessed at the rate of 7 mills on the dollar.	Amount of money at interest including mortgages, judgments, bonds, notes, stocks, etc.	Value of stages, omnibuses, hacks, cabs, etc.	Aggregate value of property taxable for State purposes at 4 mills on the dollar, including money at interest, stages, omnibuses, hacks, cabs, etc.	Aggregate amount of State tax assessed.	Debt of county.
Bloss township,	$33,940	$250,017	$1,750 12	$44,032	.....	$44,032	$176 13	.....
Blossburg borough,	54,490	507,863	3,555 04	39,190	.....	39,190	156 76	.....
Brookfield township,	1,400	332,038	2,324 27	14,915	.....	14,915	59 66	.....
Charleston township,	8,270	750,022	5,250 15	77,615	.....	77,615	310 46	.....
Chatham township,	4,710	390,001	2,730 01	39,275	.....	39,275	157 10	.....
Clymer township,	10,885	367,088	2,569 62	32,312	.....	32,312	129 25	.....
Covington township,	3,725	385,895	2,701 26	55,615	.....	55,615	222 46	.....
Covington borough,	5,380	92,661	648 63	81,592	.....	81,592	326 37	.....
Deerfield township,	2,895	448,567	3,139 97	34,250	.....	34,250	137 00	.....
Delmar township,	14,008	881,910	6,173 37	57,645	.....	57,645	230 58	.....
Duncan township,	23,125	165,000	1,155 00	28,457	.....	28,457	113 83	.....
Elk township,	7,610	237,214	1,660 50	33,462	.....	33,462	133 85	.....
Elkland borough,	31,408	384,421	2,690 95	274,245	.....	274,245	1,096 98	.....
Farmington township,	1,465	370,158	2,591 10	38,800	.....	38,800	155 20	.....
Gaines township,	7,825	233,425	1,633 97	24,467	.....	24,467	97 87	.....
Hamilton township,	39,371	190,476	1,333 33	3,700	.....	3,700	14 80	.....
Jackson township,	8,181	610,154	4,271 08	89,392	.....	89,392	357 57	.....
Knoxville borough,	22,835	251,655	1,761 58	256,135	.....	256,135	1,024 54	.....
Lawrence township,	4,094	311,482	2,180 37	13,885	.....	13,885	55 54	.....
Lawrenceville borough,	12,779	154,507	1,081 55	37,870	.....	37,870	151 48	.....
Liberty township,	6,416	418,336	2,928 70	39,747	.....	39,747	158 99	.....
Liberty borough,	7,638	75,908	531 36	33,792	.....	33,792	135 17	.....
Mansfield borough,	36,310	535,564	3,748 95	247,700	.....	247,700	990 80	.....
Middleburg township,	10,439	486,714	3,407 00	127,427	.....	127,427	509 71	.....
Morris township,	12,722	369,890	2,589 23	39,352	.....	39,352	157 41	.....
Nelson township,	750	27,535	192 74	1,900	.....	1,900	7 60	.....
Nelson borough,	6,770	158,028	1,106 20	87,835	.....	87,835	351 34	.....
Osceola borough,	7,990	232,051	1,624 36	103,385	.....	103,385	413 54	.....
Richmond township,	2,780	704,381	4,930 67	63,352	.....	63,352	253 41	.....
Rutland township,	4,060	419,781	2,938 47	72,780	.....	72,780	291 12	.....

Digitized by Google

TIOGA COUNTY—Continued.

Names of Assessment Districts.	Value of salaries and emoluments of office, offices, posts of profit, professions, trades and occupations.	Aggregate value of all property taxable for county purposes at the rate of 7 mills on the dollar.	Aggregate amount of county tax assessed at the rate of 7 mills on the dollar.	Amount of money at interest including mortgages, judgments, bonds, notes, stocks, etc.	Value of stages, omnibuses, hacks, cabs, etc.	Aggregate value of property taxable for State purposes at 4 mills on the dollar, including money at interest, stages, omnibuses, hacks, cabs, etc.	Aggregate amount of State tax assessed.	Debt of county.
Shippen township,	5,045	156,922	1,098 45	2,770	.....	2,770	11 08	.....
Sullivan township,	7,895	652,624	4,568 37	65,815	.....	65,815	263 26	.....
Tioga township,	6,490	324,407	2,270 85	22,357	.....	22,357	89 43	.....
Tioga borough,	13,944	168,094	1,176 66	71,487	.....	71,487	285 95	.....
Union township,	7,067	384,222	2,689 55	135,002	.....	135,002	540 01	.....
Ward township,	2,628	113,830	796 81	2,315	.....	2,315	9 26	.....
Wellsboro borough,	82,422	1,260,319	8,822 23	1,050,762	.....	1,050,762	4,203 05	.....
Westfield township,	8,252	366,300	2,564 10	80,567	.....	80,567	322 27	.....
Westfield borough,	31,047	108,974	2,862 82	130,207	.....	130,207	520 83	.....
Total,	$564,056	$14,578,484	$102,049 39	$3,655,406	.....	$3,655,406	$14,621 66	.....

Digitized by Google

UNION COUNTY.

Names of Assessment Districts.	Taxables.	Cleared land.	Timber land.	Value of all real estate.	Value of real estate exempt from taxation.	Value of real estate taxable.	Number and value of horses, mares, geldings and mules over the age of four years.		Number and value of neat cattle over the age of four years.	
							No.	Value.	No.	Value.
Buffalo,	672	15,163	1,889	$1,140,347	$21,300	$1,119,047	656	$57,785	819	$27,731
East Buffalo,	442	7,480	1,724	714,186	6,400	707,786	322	22,295	560	14,100
West Buffalo,	273	8,603	7,444	383,524	4,700	378,824	310	15,685	386	7,417
Gregg,	312	6,381	2,343	366,291	16,100	350,191	242	16,725	334	10,050
Hartley,	552	11,620	40,414	343,016	13,100	229,916	298	18,021	348	8,509
Hartleton,	94	495	.....	61,679	7,650	54,029	38	1,880	33	870
Kelly,	413	10,249	.....	865,130	17,500	847,630	441	29,132	554	15,025
Lewis,	292	7,704	3,970	359,475	12,200	347,275	236	14,415	297	7,265
Lewisburg, N. W.,	574	.....	.....	577,205	48,600	528,605	49	2,535	3	75
Lewisburg, S. W.,	429	.....	.....	813,016	286,000	527,016	28	1,550	1	30
Lewisburg, W. W.,	377	.....	.....	293,610	14,000	279,610	41	2,740	1	25
Limestone,	299	11,011	1,376	510,828	5,000	505,828	349	12,583	440	7,533
Mifflinburg, E. W.,	400	.....	.....	330,395	17,600	312,795	85	6,120	14	380
Mifflinburg, W. W.,	351	.....	.....	312,965	50,000	262,965	56	4,085	17	475
New Berlin,	222	92	.....	218,370	63,400	154,970	46	2,565	27	548
Union,	195	5,852	357	215,828	4,400	211,428	200	11,725	239	6,000
White Deer,	564	11,970	9,513	624,239	26,000	598,239	371	22,515	456	11,743
Total,	6,461	96,620	69,085	$8,130,104	$613,950	$7,516,154	3,768	$242,356	4,529	$117,876

Digitized by Google

UNION COUNTY—Continued.

Names of Assessment Districts.	Value of salaries and emoluments of office, offices, posts of profit, professions, trades and occupations.	Aggregate value of all property taxable for county purposes at the rate of 4 mills on the dollar.	Aggregate amount of county tax assessed at the rate of 4 mills on the dollar.	Amount of money at interest including mortgages, judgments, bonds, notes, stocks, etc.	Value of stages, omnibuses, hacks, cabs, etc.	Aggregate value of property taxable for State purposes at 4 mills on the dollar, including money at interest stages, omnibuses, hacks, cabs, etc.	Aggregate amount of State tax assessed.	Debt of county.
Buffalo,	$33,025	$1,227,588	$4,910 45	$127,478	$1,500	$128,978	$515 91	$38,000 00
East Buffalo,	22,706	766,887	2,754 10	78,765	500	79,265	317 06	.....
West Buffalo,	11,050	412,976	1,651 90	55,373	1,350	56,723	226 89	.....
Gregg,	18,700	395,666	1,582 66	90,000	.....	90,000	360 00	.....
Hartley,	26,600	383,046	1,532 18	41,088	250	41,338	165 35	.....
Hartleton,	5,150	61,929	247,72	8,525	.....	8,525	34 10	.....
Kelly,	23,700	915,487	3,661 95	76,653	600	77,283	309 13	.....
Lewis,	11,500	380,455	1,569 35	61,973	625	62,598	250 39	.....
Lewisburg, N. W.,	48,675	579,890	2,319 56	119,678	360	120,038	480 15	.....
Lewisburg, S. W.,	37,150	565,746	2,262 98	308,945	.....	308,945	1,235 78	.....
Lewisburg, W. W.,	26,125	308,500	1,242 00	75,345	200	75,545	302 18	.....
Limestone,	9,350	535,294	2,477 14	18,250	500	18,750	75 00	.....
Mifflinburg, E. W.,	33,700	352,996	1,411 98	89,718	840	90,558	362 23	.....
Mifflinburg, W. W.,	32,050	299,575	1,198 30	131,975	1,100	133,075	532 30	.....
New Berlin,	18,200	176,383	709,53	70,406	70	70,476	281 90	.....
Union,	12,875	242,028	968 11	64,273	.....	64,273	257 09	.....
White Deer,	28,550	661,047	2,644 19	53,875	950	54,825	219 30	.....
Total,	$389,106	$8,265,492	$33,144 14	$1,472,350	$8,845	$1,481,195	$5,924 76	$38,000 00

Digitized by Google

VENANGO COUNTY.

Names of Assessment Districts.	Taxables.	Cleared land.	Timber land.	Value of all real estate.	Value of real estate exempt from taxation.	Value of real estate taxable.	Number and value of horses, mares, geldings and mules over the age of four years.		Number and value of neat cattle over the age of four years.	
							No.	Value.	No.	Value.
Allegheny township,	94	5,769	9,054	$208,800	$5,000	$203,800	77	$4,680	74	$1,480
Canal township,	224	10,406	3,839	241,195	6,500	234,695	274	10,540	304	4,550
Clinton township,	301	8,997	7,731	528,620	6,350	522,320	297	20,565	227	3,435
Clintonville borough,	107	653	.....	115,585	10,000	105,585	60	3,635	15	225
Cooperstown borough,	80	264	.....	60,325	8,500	51,825	30	1,275	24	360
Cherrytree township,	331	14,249	7,284	290,740	6,650	284,090	316	14,990	390	5,895
Cornplanter township,	430	7,025	14,051	789,845	38,000	751,845	215	16,135	187	3,740
Cranberry township,	536	16,762	22,873	1,954,660	536,675	1,417,985	582	38,270	567	11,360
Emlenton borough,	379	.....	.....	566,145	27,500	538,645	69	3,480	12	240
Frenchcreek township,	306	9,553	8,156	337,715	12,800	324,915	268	15,970	322	6,330
Franklin—1st Ward,	1,291	.....	.....	2,336,350	626,700	1,709,650	43	2,130	3	40
2nd Ward,	1,359	.....	.....	3,081,900	400,200	2,681,700	162	11,875	5	125
3rd Ward,	530	.....	.....	948,145	29,000	919,145	53	2,185	8	125
Irwin township,	381	17,594	2,653	501,595	12,500	489,075	357	19,170	396	7,365
Jackson township,	184	11,473	3,103	225,395	4,000	221,395	235	8,360	237	3,540
Mineral township,	143	5,870	4,552	264,705	2,300	262,405	134	5,160	133	2,230
Oakland township,	259	13,505	4,051	353,640	11,500	347,140	341	16,860	358	5,370
Oilcreek township,	140	4,377	9,937	350,700	1,300	349,400	132	9,880	152	3,070
Oil City—1st Ward,	760	.....	.....	935,425	130,150	805,275	12	750	.....	.....
2nd Ward,	242	.....	.....	1,313,870	155,000	1,158,870	51	4,200	.....	.....
3rd Ward,	355	.....	.....	914,965	28,000	886,965	81	5,035	16	320
4th Ward,	785	.....	.....	2,352,160	230,000	2,122,160	22	7,130	3	60
5th Ward,	592	.....	.....	913,200	63,000	850,200	53	2,700	4	100
6th Ward,	632	.....	.....	485,665	20,100	465,565	12	680	.....	.....
7th Ward,	575	.....	.....	1,830,100	233,000	1,597,100	43	3,350	13	195
8th Ward,	840	.....	.....	491,400	48,800	442,600	12	925	.....	.....
9th Ward,	374	.....	.....	294,120	20,000	274,120	13	900	3	45
10th Ward,	435	.....	.....	430,875	2,300	428,575	5	250	11	205
Polk borough,	171	519	.....	1,092,530	1,022,500	70,030	32	2,240	12	240
Pleasantville borough,	175	283	.....	224,920	33,700	191,220	66	4,050	18	360

Digitized by Google

SUSQUEHANNA COUNTY—Continued.

Names of Assessment Districts.	Taxables.	Cleared land.	Timber land.	Value of all real estate.	Value of real estate exempt from taxation.	Value of real estate taxable.	Number and value of horses, mares, geldings and mules over the age of four years.		Number and value of neat cattle over the age of four years.	
							No.	Value.	No.	Value.
New Milford township,	448	16,276	9,919	219,738	19,616	200,122	248	8,798	922	11,160
New Milford borough,	264	770	254	156,335	55,000	101,335	95	3,595	38	456
Oakland township,	202	4,225	5,513	57,491	6,571	50,920	118	4,195	229	2,748
Oakland borough,	382	.....	.....	125,026	33,715	91,851	28	980	19	228
Rush,	361	14,878	7,082	168,530	24,000	144,530	264	9,315	746	8,952
Silver Lake,	263	13,861	6,296	138,049	13,300	124,749	185	6,475	396	4,752
Springville,	379	15,308	3,324	180,992	21,600	158,492	248	8,770	821	9,852
Susquehanna,	1,606	.....	.....	558,189	197,942	360,247	112	3,920	15	180
Thompson township,	194	7,419	5,197	64,044	3,000	61,044	149	5,130	424	5,088
Thompson borough,	152	464	169	49,761	8,000	41,671	51	1,890	51	660
Uniondale,	133	1,901	472	49,220	5,500	43,720	71	2,535	85	1,020
Total,	15,015	322,323	157,712	$6,578,667	$1,065,268	$5,513,399	6,858	$242,638	16,402	$197,258

Digitized by Google

SUSQUEHANNA COUNTY—Continued.

Names of Assessment Districts.	Value of salaries and emoluments of office, offices, posts of profit, professions, trades and occupations.	Aggregate value of all property taxable for county purposes at the rate of 6 mills on the dollar.	Aggregate amount of county tax assessed at the rate of 6 mills on the dollar.	Amount of money at interest including mortgages, judgments, bonds, notes, stocks, etc.	Value of stages, omnibuses, hacks, cabs, etc.	Aggregate value of property taxable for State purposes at 4 mills on the dollar, including money at interest, stages, omnibuses, hacks, cabs, etc.	Aggregate amount of State tax assessed.	Debt of county.
Apolacon,	$805	$73,190	$439 11	$14,716	.....	$14,716	$58 86	.....
Ararat,	$1,155	71,413	428 41	15,580	.....	15,580	62 32	.....
Auburn,	899	261,789	1,570 52	56,081	.....	56,081	224 32	.....
Bridgewater,	385	269,144	1,614 77	66,269	.....	66,269	265 08	.....
Brooklyn,	2,730	163,928	983 50	170,848	.....	170,848	683 39	.....
Choconut,	455	75,496	452 90	7,119	.....	7,119	28 48	.....
Clifford,	1,540	272,677	1,635 88	131,570	.....	131,570	526 28	.....
Dimock,	420	165,740	994 23	74,437	.....	74,437	297 65	.....
Dundaff,	960	24,046	144 25	2,751	.....	2,751	11 00	.....
Forest Lake,	700	134,182	805 57	56,053	.....	56,053	224 21	.....
Forest City,	45,837	673,809	4,043 14	97,071	.....	97,071	388 29	.....
Franklin,	1,225	124,268	745 49	16,002	.....	16,002	64 01	.....
Friendsville,	910	22,225	133 33	3,585	.....	3,585	14 34	.....
Gibson,	2,310	201,540	1,209 20	111,017	.....	111,017	444 04	.....
Great Bend township,	3,305	137,914	827 65	15,621	.....	15,621	62 48	.....
Great Bend borough,	7,065	104,340	625 44	26,000	.....	26,000	104 00	.....
Hallstead,	11,870	143,512	861 06	72,723	.....	72,723	290 89	.....
Harford,	4,505	204,521	1,227 02	81,257	.....	81,257	325 02	.....
Harmony,	2,445	90,809	544 81	22,934	.....	22,934	91 74	.....
Herrick,	1,840	110,407	662 42	31,464	.....	31,464	125 86	.....
Hopbottom,	4,280	52,995	317 95	41,310	.....	41,310	165 23	.....
Jackson,	640	150,669	903 94	32,062	.....	32,062	128 26	.....
Jessup,	455	102,961	617 78	24,083	.....	24,083	96 33	.....
Lanesboro,	7,070	77,465	464 85	16,398	.....	16,398	65 60	.....
Lathrop,	1,175	103,430	620 52	32,636	.....	32,636	130 54	.....
Lenox,	2,170	183,731	1,102 33	91,864	.....	91,864	367 45	.....
Liberty,	350	118,846	712 98	19,828	.....	19,828	79 31	.....
Little Meadows,	1,435	26,464	158 77	33,360	.....	33,360	133 45	.....
Middleton,	1,230	101,024	602 15	7,467	.....	7,467	29 87	.....
Montrose,	18,675	360,331	2,161 86	590,269	.....	590,269	2,361 07	.....

Digitized by Google

SUSQUEHANNA COUNTY—Continued.

Names of Assessment Districts.	Value of salaries and emoluments of office, offices, posts of profit, professions, trades and occupations.	Aggregate value of all property taxable for county purposes at the rate of 6 mills on the dollar.	Aggregate amount of county tax assessed at the rate of 6 mills on the dollar.	Amount of money at interest including mortgages, judgments, bonds, notes, stocks, etc.	Value of stages, omnibuses, hacks, cabs, etc.	Aggregate value of property taxable for State purposes at 4 mills on the dollar, including money at interest, stages, omnibuses, hacks, cabs, etc.	Aggregate amount of State tax assessed.	Debt of county.
New Milford township,	140	220,220	1,321 34	40,294	.....	40,294	161 17	.....
New Milford borough,	6,510	111,896	671 38	174,590	.....	174,590	698 34	.....
Oakland township,	970	58,533	352 96	5,925	.....	5,925	23 70	.....
Oakland borough,	9,890	102,949	617 61	31,267	.....	31,267	125 07	.....
Rush,	1,160	163,957	983 63	64,896	.....	64,896	259 58	.....
Silver Lake,	755	136,731	820 39	27,926	.....	27,926	111 71	.....
Springville,	1,715	178,829	1,072 92	95,552	.....	95,552	382 21	.....
Susquehanna,	41,385	405,732	2,434 25	216,378	.....	216,378	865 50	.....
Thompson township,	620	71,882	431 27	24,975	.....	24,975	99 90	.....
Thompson borough,	3,735	48,036	288 25	129,897	.....	129,897	519 58	.....
Uniondale,	2,410	49,685	298 09	46,402	.....	46,402	185 61	.....
Total,	$198,221	$6,151,516	$36,903 99	$2,820,477	.....	$2,820,477	$11,281 74	.....

Digitized by Google

TIOGA COUNTY.

Names of Assessment Districts.	Taxables.	Cleared land.	Timber land.	Value of all real estate.	Value of real estate exempt from taxation.	Value of real estate taxable.	Number and value of horses, mares, geldings and mules over the age of four years.		Number and value of neat cattle over the age of four years.	
							No.	Value.	No.	Value.
Bloss township,	571	1,243	13,617	$216,202	$11,200	$205,002	102	$4,305	117	$1,770
Blossburg borough,	894	889	910	552,788	107,000	445,788	152	6,840	40	745
Brookfield township,	235	18,678	66	305,918	9,000	296,918	236	16,265	723	17,455
Charleston township,	590	28,370	3,791	764,868	79,000	685,858	553	31,925	1,376	23,942
Chatham township,	349	19,784	160	372,884	11,090	361,794	286	14,777	581	8,720
Clymer township,	341	15,471	3,975	369,888	31,400	338,488	260	11,515	410	6,200
Covington township,	313	18,748	2,945	384,731	25,000	359,731	319	12,150	678	10,289
Covington borough,	148	552	.....	94,563	11,000	83,563	61	2,905	44	813
Deerfield township,	267	16,764	1,216	529,579	107,200	422,379	272	13,278	648	10,015
Delmar township,	807	42,136	2,217	843,717	30,200	813,517	566	31,055	1,608	23,330
Duncan township,	351	3,838	6,909	151,835	19,100	132,735	97	7,355	119	1,785
Elk township,	167	3,546	34,871	256,268	30,000	226,268	64	2,100	84	1,236
Elkland borough,	477	1,172	.....	382,988	35,700	347,288	77	3,660	138	2,070
Farmington township,	243	15,646	2,873	353,204	4,000	349,204	240	9,389	644	9,600
Gaines township,	315	8,925	19,836	221,176	9,000	211,676	129	8,160	248	5,764
Hamilton township,	641	5,063	3,547	160,535	20,100	140,435	130	9,035	93	1,635
Jackson township,	516	20,812	3,517	591,413	36,700	554,713	446	26,070	1,068	21,190
Knoxville borough,	337	296	.....	283,775	57,050	226,725	52	1,760	22	335
Lawrence township,	312	17,704	1,718	297,996	12,100	285,896	247	13,892	519	7,600
Lawrenceville borough,	222	163	40	153,893	14,300	139,593	35	1,855	14	280
Liberty township,	399	16,453	18,465	400,465	17,800	382,665	359	16,535	627	12,770
Liberty borough,	124	270	.....	72,740	7,500	65,240	46	2,640	26	390
Mansfield borough,	642	675	10	765,529	272,400	493,129	115	4,855	64	1,270
Middleburg township,	478	22,047	4,462	586,165	146,000	440,165	343	18,340	827	17,770
Morris township,	360	12,499	12,994	358,993	15,000	343,993	198	8,865	283	4,310
Nelson township,	26	1,147	.....	25,413	.....	25,413	18	632	46	690
Nelson borough,	192	4,596	225	160,265	17,500	142,765	109	4,875	249	3,618
Osceola borough,	224	5,877	1,415	233,002	17,150	215,852	122	4,865	213	3,344
Richmond township,	437	28,218	1,195	702,853	37,500	665,343	288	18,318	1,164	17,980
Rutland township,	332	14,733	4,471	395,472	4,861	390,611	208	13,395	790	11,715

Digitized by Google

TIOGA COUNTY—Continued.

Names of Assessment Districts.	Taxables.	Cleared land.	Timber land.	Value of all real estate.	Value of real estate exempt from taxation.	Value of real estate taxable.	Number and value of horses, mares, geldings and mules over the age of four years.		Number and value of neat cattle over the age of four years.	
							No.	Value.	No.	Value.
Shippen township,	213	8,504	5,998	176,579	32,918	143,661	144	5,200	207	3,016
Sullivan township,	430	24,583	1,269	628,231	19,000	609,231	375	20,525	1,005	14,973
Tioga township,	394	21,388	2,436	340,808	39,100	301,703	184	8,660	476	7,545
Tioga borough,	255	169	.....	164,710	13,100	151,610	44	2,030	34	510
Union township,	442	19,614	4,869	368,585	13,000	355,585	235	10,125	754	11,445
Ward township,	175	13,532	6,446	108,217	4,800	103,417	75	6,165	106	1,620
Wellsboro borough,	1,362	2,360	.....	1,344,902	181,000	1,163,902	227	10,675	185	3,320
Westfield township,	298	12,362	1,213	355,013	15,000	340,013	238	9,245	581	8,790
Westfield borough,	481	615	.....	485,297	113,000	372,397	94	4,455	47	1,175
Total,	15,460	449,527	167,676	$14,961,445	$1,627,269	$13,334,176	7,746	$399,277	16,858	$280,975

Digitized by Google

TIOGA COUNTY—Continued.

Names of Assessment Districts.	Value of salaries and emoluments of office, offices, posts of profit, professions, trades and occupations.	Aggregate value of all property taxable for county purposes at the rate of 7 mills on the dollar.	Aggregate amount of county tax assessed at the rate of 7 mills on the dollar.	Amount of money at interest including mortgages, judgments, bonds, notes, stocks, etc.	Value of stages, omnibuses, hacks, cabs, etc.	Aggregate value of property taxable for State purposes at 4 mills on the dollar, including money at interest stages, omnibuses, hacks, cabs, etc.	Aggregate amount of State tax assessed.	Debt of county.
Bloss township,	$38,940	$250,017	$1,750 12	$44,032	.....	$44,032	$176 13	.....
Blossburg borough,	54,490	507,863	3,555 04	39,190	.....	39,190	156 76	.....
Brookfield township,	1,400	332,038	2,324 27	14,915	.....	14,915	59 66	.....
Charleston township,	8,270	750,022	5,250 15	77,615	.....	77,615	310 46	.....
Chatham township,	4,710	390,001	2,730 01	39,275	.....	39,275	157 10	.....
Clymer township,	10,885	367,088	2,569 62	32,312	.....	32,312	129 25	.....
Covington township,	3,725	385,895	2,701 26	55,615	.....	55,615	222 46	.....
Covington borough,	5,380	92,661	648 63	81,592	.....	81,592	326 37	.....
Deerfield township,	2,895	448,567	3,139 97	34,250	.....	34,250	137 00	.....
Delmar township,	14,008	881,910	6,173 37	57,645	.....	57,645	230 58	.....
Duncan township,	23,125	165,000	1,155 00	28,457	.....	28,457	113 83	.....
Elk township,	7,610	237,214	1,660 50	33,462	.....	33,462	133 85	.....
Elkland borough,	31,403	384,421	2,690 95	274,245	.....	274,245	1,096 98	.....
Farmington township,	1,465	370,158	2,591 10	38,800	.....	38,800	155 20	.....
Gaines township,	7,825	233,425	1,633 97	24,467	.....	24,467	97 87	.....
Hamilton township,	39,371	190,476	1,333 33	3,700	.....	3,700	14 80	.....
Jackson township,	8,181	610,154	4,271 08	89,392	.....	89,392	357 57	.....
Knoxville borough,	22,835	251,655	1,761 58	256,135	.....	256,135	1,024 54	.....
Lawrence township,	4,094	311,482	2,180 37	13,885	.....	13,885	55 54	.....
Lawrenceville borough,	12,779	154,507	1,081 55	37,870	.....	37,870	151 48	.....
Liberty township,	6,416	418,386	2,928 70	39,747	.....	39,747	158 99	.....
Liberty borough,	7,638	75,908	531 36	33,792	.....	33,792	135 17	.....
Mansfield borough,	36,310	535,564	3,748 95	247,700	.....	247,700	990 80	.....
Middleburg township,	10,439	486,714	3,407 00	127,427	.....	127,427	509 71	.....
Morris township,	12,722	369,890	2,589 23	39,352	.....	39,352	157 41	.....
Nelson township,	750	27,535	192 74	1,900	.....	1,900	7 60	.....
Nelson borough,	6,770	158,028	1,106 20	87,835	.....	87,835	351 34	.....
Osceola borough,	7,990	232,051	1,624 36	103,385	.....	103,385	413 54	.....
Richmond township,	2,780	704,381	4,930 67	63,352	.....	63,352	253 41	.....
Rutland township,	4,060	419,781	2,938 47	72,780	.....	72,780	291 12	.....

Digitized by Google

TIOGA COUNTY—Continued.

Names of Assessment Districts.	Value of salaries and emoluments of office, officers, posts of profit, professions, trades and occupations.	Aggregate value of all property taxable for county purposes at the rate of 7 mills on the dollar.	Aggregate amount of county tax assessed at the rate of 7 mills on the dollar.	Amount of money at interest including mortgages, judgments, bonds, notes, stocks, etc.	Value of stages, omnibuses, hacks, cabs, etc.	Aggregate value of property taxable for State purposes at 4 mills on the dollar, including money at interest, stages, omnibuses, hacks, cabs, etc.	Aggregate amount of State tax assessed.	Debt of county.
Shippen township,	5,045	156,922	1,098 45	2,770	.....	2,770	11 08	.....
Sullivan township,	7,895	652,624	4,568 37	65,815	.....	65,815	263 26	.....
Tioga township,	6,490	324,407	2,270 85	22,357	.....	22,357	89 43	.....
Tioga borough,	13,944	168,094	1,176 66	71,487	.....	71,487	285 95	.....
Union township,	7,067	384,222	2,689 55	135,002	.....	135,002	540 01	.....
Ward township,	2,628	113,830	796 81	2,315	.....	2,315	9 26	.....
Wellsboro borough,	82,422	1,260,319	8,822 23	1,050,762	.....	1,050,762	4,268 05	.....
Westfield township,	8,252	366,300	2,564 10	80,567	.....	80,567	322 27	.....
Westfield borough,	31,047	408,974	2,862 82	130,207	.....	130,207	520 83	.....
Total,	$564,056	$14,578,484	$102,049 39	$3,655,406	.....	$3,655,406	$14,621 66	.....

Digitized by Google

UNION COUNTY.

Names of Assessment Districts.	Taxables.	Cleared land.	Timber land.	Value of all real estate.	Value of real estate exempt from taxation.	Value of real estate taxable.	Number and value of horses, mares, geldings and mules over the age of four years.		Number and value of neat cattle over the age of four years.	
							No.	Value.	No.	Value.
Buffalo,	672	15,163	1,889	$1,140,347	$21,300	$1,119,047	656	$57,785	819	$27,731
East Buffalo,	442	7,480	1,724	714,186	6,400	707,786	322	22,295	560	14,100
West Buffalo,	278	8,603	7,444	383,524	4,700	378,824	310	15,635	386	7,417
Gregg,	312	6,381	2,343	366,291	16,100	350,191	242	16,725	334	10,050
Hartley,	552	11,620	40,414	343,016	13,100	229,916	298	18,021	343	8,509
Hartleton,	94	495	.....	61,679	7,650	54,029	33	1,880	33	870
Kelly,	413	10,249	.....	365,130	17,500	347,630	441	29,132	554	15,025
Lewis,	292	7,704	3,970	359,475	12,200	347,275	236	14,415	297	7,265
Lewisburg, N. W.,	574	.....	.....	577,205	48,600	528,605	49	2,535	3	75
Lewisburg, S. W.,	429	.....	.....	813,016	286,000	527,016	28	1,550	1	30
Lewisburg, W. W.,	377	.....	.....	293,610	14,000	279,610	41	2,740	1	25
Limestone,	299	11,011	1,376	510,828	5,000	505,828	349	12,583	440	7,533
Mifflinburg, E. W.,	400	.....	.....	330,395	17,600	312,795	85	6,120	14	380
Mifflinburg, W. W.,	351	.....	.....	312,965	50,000	262,965	56	4,085	17	475
New Berlin,	222	92	.....	218,370	63,400	154,970	46	2,565	27	543
Union,	195	5,852	357	215,828	4,400	211,428	200	11,725	239	6,000
White Deer,	564	11,970	9,518	624,239	26,000	598,239	371	22,515	456	11,743
Total,	6,461	96,620	69,085	$8,130,104	$613,950	$7,516,154	3,768	$242,356	4,529	$117,876

Digitized by Google

UNION COUNTY—Continued.

Names of Assessment Districts.	Value of salaries and emoluments of office, offices, posts of profit, professions, trades and occupations.	Aggregate value of all property taxable for county purposes at the rate of 4 mills on the dollar.	Aggregate amount of county tax assessed at the rate of 4 mills on the dollar.	Amount of money at interest including mortgages, judgments, bonds, notes, stocks, etc.	Value of stages, omnibuses, hacks, cabs, etc.	Aggregate value of property taxable for State purposes at 4 mills on the dollar, including money at interest stages, omnibuses, hacks, cabs, etc.	Aggregate amount of State tax assessed.	Debt of county.
Buffalo,	$33,025	$1,227,588	$4,910 45	$127,478	$1,500	$128,978	$515 91	$38,000 00
East Buffalo,	22,706	766,887	2,754 10	78,765	500	79,265	317 06	.....
West Buffalo,	11,050	412,976	1,651 90	55,373	1,350	56,723	226 89	.....
Gregg,	18,700	395,666	1,582 66	90,000	.....	90,000	360 00	.....
Hartley,	26,600	383,046	1,532 18	41,088	250	41,338	165 35	.....
Hartleton,	5,150	61,929	247,72	8,525	.....	8,525	34 10	.....
Kelly,	23,700	915,487	3,661 95	76,683	600	77,283	309 13	.....
Lewis,	11,500	380,455	1,569 35	61,973	625	62,598	250 39	.....
Lewisburg, N. W.,	48,675	579,890	2,319 56	119,678	360	120,038	480 15	.....
Lewisburg, S. W.,	37,150	565,746	2,262 98	308,945	.....	308,945	1,235 78	.....
Lewisburg, W. W.,	26,125	308,500	1,242 00	75,345	200	75,545	302 18	.....
Limestone,	9,350	535,294	2,477 14	18,250	500	18,750	75 00	.....
Mifflinburg, E. W.,	33,700	352,995	1,411 98	89,718	840	90,558	362 23	.....
Mifflinburg, W. W.,	32,050	299,575	1,198 30	181,975	1,100	183,075	532 30	.....
New Berlin,	18,200	176,383	709,53	70,406	70	70,476	281 90	.....
Union,	12,875	242,028	968 11	64,273	.....	64,273	257 09	.....
White Deer,	28,550	661,047	2,644 19	53,875	950	54,825	219 30	.....
Total,	$389,106	$8,265,492	$33,144 14	$1,472,350	$8,845	$1,481,195	$5,924 76	$38,000 00

Digitized by Google

VENANGO COUNTY.

Names of Assessment Districts.	Taxables.	Cleared land.	Timber land.	Value of all real estate.	Value of real estate exempt from taxation.	Value of real estate taxable.	Number and value of horses, mares, geldings and mules over the age of four years.		Number and value of neat cattle over the age of four years.	
							No.	Value.	No.	Value.
Allegheny township,	94	5,769	9,054	$208,800	$5,000	$203,800	77	$4,630	74	$1,480
Canal township,	224	10,406	3,839	241,195	6,500	234,695	274	10,540	304	4,550
Clinton township,	301	8,997	7,731	528,620	6,350	522,320	297	20,565	227	3,435
Clintonville borough,	107	653	.....	115,585	10,000	105,585	60	3,635	15	225
Cooperstown borough,	80	264	.....	60,325	8,500	51,825	30	1,275	24	360
Cherrytree township,	331	14,249	7,284	290,740	6,650	284,090	316	14,990	390	5,895
Cornplanter township,	430	7,025	14,051	789,845	38,000	751,845	215	16,135	187	3,740
Cranberry township,	536	16,762	22,873	1,954,660	536,675	1,417,985	582	33,270	567	11,360
Emlenton borough,	379	.....	.....	566,145	27,500	538,645	69	3,480	12	240
Frenchcreek township,	306	9,568	8,156	337,715	12,800	324,915	268	15,970	322	6,330
Franklin—1st Ward,	1,291	.....	.....	2,336,350	626,700	1,709,650	43	2,130	3	40
2nd Ward,	1,359	.....	.....	3,081,900	400,200	2,681,700	162	11,875	5	125
3rd Ward,	530	.....	.....	948,145	29,000	919,145	53	2,185	8	125
Irwin township,	381	17,594	2,653	501,595	12,500	489,075	357	19,170	396	7,865
Jackson township,	184	11,473	3,103	225,395	4,000	221,395	235	8,360	237	3,540
Mineral township,	143	5,870	4,552	264,705	2,300	262,405	124	5,160	133	2,230
Oakland township,	259	13,505	4,051	353,640	11,500	347,140	341	16,860	358	5,370
Oilcreek township,	140	4,377	9,937	350,700	1,300	349,400	132	9,880	152	3,070
Oil City—1st Ward,	760	.....	.....	935,425	130,150	805,275	12	750	.....	.....
2nd Ward,	242	.....	.....	1,313,870	155,000	1,158,870	51	4,200	.....	.....
3rd Ward,	355	.....	.....	914,965	28,000	886,965	81	5,035	16	320
4th Ward,	785	.....	.....	2,352,160	230,000	2,122,160	22	7,130	3	60
5th Ward,	592	.....	.....	913,200	63,000	850,200	53	2,700	4	100
6th Ward,	632	.....	.....	485,665	20,100	465,565	12	680	.....	.....
7th Ward,	575	.....	.....	1,830,100	233,000	1,597,100	43	3,350	13	195
8th Ward,	840	.....	.....	491,400	48,800	442,600	12	925	.....	.....
9th Ward,	374	.....	.....	294,120	20,000	274,120	18	900	3	45
10th Ward,	435	.....	.....	430,875	2,300	428,575	5	250	11	205
Polk borough,	171	519	.....	1,092,530	1,022,500	70,030	32	2,240	12	240
Pleasantville borough,	175	283	.....	224,920	33,700	191,220	66	4,050	18	360

Digitized by Google

VENANGO COUNTY—Continued.

Names of Assessment Districts.	Taxables.	Cleared land.	Timber land.	Value of all real estate.	Value of real estate exempt from taxation.	Value of real estate taxable.	Number and value of horses, mares, geldings and mules over the age of four years.		Number and value of neat cattle over the age of four years.	
							No.	Value.	No.	Value.
President township,	112	3,029	7,861	185,095	5,500	179,595	60	$3,970	48	1,115
Plum township,	264	11,830	3,803	303,270	10,000	293,270	240	8,165	309	3,900
Pinegrove township,	342	12,916	7,146	441,385	85,180	356,205	343	20,790	295	4,480
Richland township,	355	8,264	5,517	349,275	15,000	334,275	339	15,870	322	6,430
Rockland township,	423	11,508	14,442	571,490	14,000	557 490	382	28,270	272	6,765
Rouseville borough,	258	509	.....	194,095	8,200	185,895	52	2,360	13	260
Scrubgrass township,	247	9,634	5,478	295,890	14,000	281,890	183	9,805	262	4,145
Sandy Creek township,	265	4,701	5,902	394,845	18,000	376,845	196	11,175	183	3,625
Sugar Creek township,	1,093	10,830	11,424	1,668,480	267,000	1,401,480	269	14,955	327	5,290
Utica borough,	114	732	.....	69,425	6,000	62,425	33	2,035	28	605
Victory township,	80	2,910	6,169	109,300	4,000	105,300	95	6,190	65	1,300
West End borough,	153	.....	.....	282,900	62,000	220,900	6	280	3	60
Total,	16,717	204,217	165,293	$29,405,720	$4,240,855	$25,164,865	6,250	$355,835	5,621	$99,480

Digitized by Google

VENANGO COUNTY—Continued.

Names of Assessment Districts.	Value of salaries and emoluments of office, offices, posts of profit, professions, trades and occupations.	Aggregate value of all property taxable for county purposes at the rate of 4 mills on the dollar.	Aggregate amount of county tax assessed at the rate of 4 mills on the dollar.	Amount of money at interest including mortgages, judgments, bonds, notes, stocks, etc.	Value of stages, omnibuses, hacks, cabs, etc.	Aggregate value of property taxable for State purposes at 4 mills on the dollar, including money at interest, stages, omnibuses, hacks, cabs, etc.	Aggregate amount of State tax assessed.	Debt of county.
Allegheny township,	$1,550	$211,510	$864 04	$10,368	.....	$10,368	$41 47	.....
Canal township,	685	250,470	1,001 88	20,512	.....	20,512	82 05	.....
Clinton township,	8,735	555,055	2,220 22	47,622	.....	47,622	190 49	.....
Clintonville borough,	6,225	115,670	462 68	20,531	75	20,606	82 43	.....
Cooperstown borough,	4,400	57,860	231 44	42,570	.....	42,570	170 28	.....
Cherrytree township,	6,055	411,030	1,644 12	48,099	.....	48,099	192 39	.....
Cornplanter township,	20,625	792,345	3,169 38	129,045	.....	129,045	516 18	.....
Cranberry township,	33,675	1,501,290	6,005 16	202,682	.....	202,682	810 73	.....
Emlenton borough,	22,275	564,640	2,258 56	488,054	.....	488,054	1,952 21	.....
Frenchcreek township,	5,360	352,575	1,410 30	45,300	.....	45,300	181 20	.....
Franklin—1st Ward,	71,255	1,783,075	7,132 30	669,954	.....	669,954	2,679 82	.....
2nd Ward,	81,800	2,775,500	11,102 00	2,856,600	4,045	2,860,845	11,443 38	.....
3rd Ward,	38,110	954,565	3,818 26	38,224	275	38,499	153 99	.....
Irwin township,	5,800	521,910	2,087 64	58,826	1,000	59,826	239 30	.....
Jackson township,	1,220	234,515	938 06	29,667	.....	29,667	118 67	.....
Mineral township,	3,140	272,935	1,091 74	46,112	.....	46,112	184 45	.....
Oakland township,	4,220	373,590	1,494 36	35,591	.....	35,591	142 36	.....
Oilcreek township,	4,875	369,225	1,468 90	51,294	.....	51,294	205 18	.....
Oil City—1st Ward,	45,875	851,900	3,407 60	297,531	.....	297,531	1,190 13	.....
2nd Ward,	19,055	1,182,105	4,728 42	53,499	900	54,399	217 60	.....
3rd Ward,	21,815	914,135	3,656 54	47,037	1,250	48,287	193 14	.....
4th Ward,	66,400	2,190,350	8,761 40	2,029,698	.....	2,029,698	8,118 79	.....
5th Ward,	31,745	884,745	3,538 98	111,928	1,575	113,503	454 01	.....
6th Ward,	30,940	497,185	1,988 74	87,890	.....	87,890	351 56	.....
7th Ward,	40,485	1,641,130	6,564 52	1,573,847	.....	1,573,847	6,295 39	.....
8th Ward,	36,375	479,900	1,919 60	7,800	.....	7,800	31 20	.....
9th Ward,	17,710	292,775	1,171 10	15,742	.....	15,742	62 97	.....
10th Ward,	23,565	452,585	1,810 34	32,510	.....	32,510	130 04	.....
Polk borough,	8,170	80,680	322 72	145,764	.....	145,764	583 06	.....
Pleasantville borough,	12,075	207,705	830 82	60,678	.....	60,678	242 71	.....

Digitized by Google

VENANGO COUNTY—Continued.

Names of Assessment Districts.	Value of salaries and emoluments of office, offices, posts of profit, professions, trades and occupations.	Aggregate value of all property taxable for county purposes at the rate of 4 mills on the dollar.	Aggregate amount of county tax assessed at the rate of 4 mills on the dollar.	Amount of money at interest including mortgages, judgments, bonds, notes, stocks, etc.	Value of stages, omnibuses, hacks, cabs, etc.	Aggregate value of property taxable for State purposes at 4 mills on the dollar, including money at interest stages, omnibuses, hacks, cabs, etc.	Aggregate amount of State tax assessed.	Debt of county.
President township,	2,440	187,120	748,48	7,270	.....	7,270	29 08	.....
Plum township,	4,340	309,675	1,238 70	17 815	.....	17,815	71 26	.....
Pinegrove township,	7,590	389,065	1,556 26	55,658	.....	55,658	222 63	.....
Richland township,	9,115	365,690	1,462 76	77,659	.....	77,659	310 64	.....
Rockland township,	15,215	607,740	2,430 96	91,000	.....	91,000	364 00	.....
Rouseville borough,	11,825	200,340	801 36	115,134	.....	115,134	460 53	.....
Scrubgrass township,	4,350	300,190	1,200 76	58,657	.....	58,657	234 63	.....
Sandy Creek township,	10,390	402,035	1,608 14	67,404	.....	67,404	269 62	.....
Sugar Creek township,	48,680	1,470,405	5,881 62	81,036	.....	81,036	324 14	.....
Utica borough,	4,800	70,865	283 46	110,683	260	110,943	443 77	.....
Victory township,	1,010	113,800	455,20	10,215	.....	10,215	40 86	.....
West End borough,	9,200	230,440	921 76	74,087	.....	74,087	296 35	.....
Total,	$798,140	$26,418,320	$105,673 28	$10,071,793	$9,380	$10,081,173	$40,324 69	$282,000 00

Digitized by Google

WARREN COUNTY.

Names of Assessment Districts.	Taxables.	Cleared land.	Timber land.	Value of all real estate.	Value of real estate exempt from taxation.	Value of real estate taxable.	Number and value of horses, mares, geldings and mules over the age of four years.		Number and value of neat cattle over the age of four years.	
							No.	Value.	No.	Value.
Warren borough—1st Ward,	410	.....	.....	$900,750	$272,000	$628,750	13	$1,300	3	$0 48
2nd Ward,	319	.....	.....	860,600	112,000	748,600	51	3,230	3	48
3rd Ward,	390	.....	.....	1,349,700	104,000	1,245,700	29	1,575	.....	.....
4th Ward,	539	.....	.....	623,290	75,000	548,290	41	2,275	5	80
5th Ward,	531	92	.....	348,390	18,000	330,390	43	2,025	25	400
6th Ward,	809	.....	.....	545,470	18,000	527,470	31	1,550	14	224
7th Ward,	256	.....	.....	234,000	42,850	191,150	14	1,200	2	32
8th Ward,	541	.....	.....	469,211	3,400	465,811	43	2,170	3	48
Youngsville borough,	469	379	.....	62,107	73,100	289,007	63	2,130	44	704
Tidioute borough,	405	284	.....	324,281	66,900	257,381	74	2,816	52	832
Columbus borough,	130	1,108	25	159,481	51,300	108,181	40	2,225	46	736
Claranden borough,	300	165	.....	123,625	22,750	100,875	41	1,480	20	320
Bear Lake borough,	104	114	47	55,892	3,900	51,992	23	1,100	16	385
Sugar Grove borough,	184	693	.....	142,501	13,400	129,101	67	1,995	50	800
Grand Valley borough,	75	1,210	.....	48,087	3,800	44,287	47	1,200	29	464
Brokenstraw township,	264	8,422	11,003	294,004	41,700	252,304	184	5,450	264	4,208
Conewago township,	538	7,390	8,810	432,284	18,500	413,784	237	10,384	418	6,688
Columbus township,	264	18,096	4,349	427,133	22,000	405,133	330	24,010	847	13,552
Coryden township,	134	5,122	2,775	153,936	40,000	113,936	54	2,330	103	1,648
Cherry Grove township,	63	1,018	27,202	125,972	2,400	123,572	47	3,440	75	1,200
Deerfield township,	144	18,311	9,680	149,129	2,200	146,929	111	3,500	132	2,112
Elk township,	159	4,697	9,452	154,819	6,460	148,359	154	6,450	258	4,128
Eldred township,	221	19,730	1,446	176,702	8,500	168,202	163	3,395	320	5,140
Freehold township,	431	15,588	5,288	363,912	35,325	328,587	358	22,535	810	13,053
Farmington township,	263	17,594	2,297	341,973	12,950	329,023	336	18,955	829	13,332
Glade township,	516	5,974	16,500	491,083	21,500	469,583	181	8,005	238	3,808
Kinzua township,	206	1,996	16,948	201,685	16,000	185,685	55	3,635	56	996
Limestone township,	102	13,104	4,400	165,122	2,200	162,922	70	3,255	80	1,280
Mead township,	280	21,568	2,126	392,929	42,000	350,929	51	2,485	78	1,248
Pinegrove township,	437	12,372	8,926	439,799	38,000	401,799	332	20,130	725	11,600

Digitized by Google

WARREN COUNTY—Continued.

Names of Assessment Districts.	Taxables.	Cleared land.	Timber land.	Value of all real estate.	Value of real estate exempt from taxation.	Value of real estate taxable.	Number and value of horses, mares, geldings and mules over the age of four years.		Number and value of neat cattle over the age of four years.	
							No.	Value.	No.	Value.
Pleasant township,	165	11,168	7,890	230,917	40,655	190,262	108	4,475	169	2,704
Pittsfield township,	376	24,197	10,275	347,438	7,000	340,438	264	13,665	504	8,080
Sugar Grove township,	387	21,122	80	381,752	7,000	374,752	395	12,040	830	13,280
Spring Creek township,	323	28,761	.....	308,771	13,100	295,671	291	11,069	631	10,128
Sheffield township,	1,072	21,151	22,321	976,587	72,300	904,287	160	7,317	171	2,736
South West township,	193	17,038	2,638	195,166	8,650	186,516	156	10,820	149	2,420
Triumph township,	163	14,643	40	123,591	1,275	122,316	110	3,601	142	2,328
Watson township,	84	18,105	6,124	278,111	2,100	276,011	67	3,775	57	912
Total,	12,267	322,754	180,641	$13,700,200	$1,342,215	$12,357,985	4,834	$232,932	8,198	$131,702

Digitized by Google

WARREN COUNTY—Continued.

Names of Assessment Districts.	Value of salaries and emoluments of office, offices, posts of profit, professions, trades and occupations.	Aggregate value of all property taxable for county purposes at the rate of 6 mills on the dollar.	Aggregate amount of county tax assessed at the rate of 6 mills on the dollar.	Amount of money at interest, including mortgages, judgments, bonds, notes, stocks, etc.	Value of stages, omnibuses, hacks, cabs, etc.	Aggregate value of property taxable for State purposes at 4 mills on the dollar, including money at interest, stages, omnibuses, hacks, cabs, etc.	Aggregate amount of State tax assessed.	Debt of county.
Warren borough—1st Ward,	$36,755	$666,853	$4,001 12	$797,024	.....	$797,024	$3,188 10	$14,000 00
2nd Ward,	29,975	781,853	4,691 12	830,586	.....	830,586	3,322 34	.....
3rd Ward,	38,825	1,286,100	7,716 60	48,444	700	49,144	196 58	.....
4th Ward,	34,100	584,745	3,508 47	22,870	.....	22,870	91 48	.....
5th Ward,	24,120	356,935	2,141 61	90,852	.....	90,852	363 41	.....
6th Ward,	38,800	568,044	3,408 26	21,187	.....	21,187	84 75	.....
7th Ward,	19,675	212,057	1,272 34	16,883	.....	16,883	67 53	.....
8th Ward,	38,625	506,654	3,039 92	73,427	.....	73,427	293 71	.....
Youngsville borough,	28,625	320,466	1,922 80	98,891	.....	98,891	395 56	.....
Tidioute borough,	25,375	286,404	1,718 42	427,804	100	427,904	1,711 62	.....
Columbus borough,	5,700	116,842	701 05	66,095	.....	66,095	264 38	.....
Claranden borough,	16,100	118,775	712 65	31,351	250	31,601	126 40	.....
Bear Lake borough,	4,475	57,952	347 71	28,021	.....	28,021	112 08	.....
Sugar Grove borough,	8,625	140,521	843 13	54,315	350	54,665	218 66	.....
Grand Valley borough,	4,400	50,351	302 11	5,600	200	5,800	23 20	.....
Brokenstraw township,	7,700	269,662	1,617 97	675	.....	675	2 70	.....
Conewago township,	6,450	437,306	2,623 84	15,084	.....	15,084	60 34	.....
Columbus township,	2,150	444,845	2,669 07	33,672	.....	33,672	134 69	.....
Coryden township,	5,250	123,164	738 98	31,900	50	31,950	127 80	.....
Cherry Grove township,	2,950	131 162	786 97	6,255	.....	6,255	25 02	.....
Deerfield township,	2,950	155,491	932 95	3,931	.....	3,931	15 72	.....
Elk township,	2,600	161,577	969 46	7,112	.....	7,112	28 45	.....
Eldred township,	2,075	178,812	1,072 87	9,758	.....	9,758	39 03	.....
Freehold township,	5,775	369,960	2,219 70	33,274	.....	33,274	133 10	.....
Farmington township,	2,500	363,810	2,182 86	42,591	.....	42,591	170 36	.....
Glade township,	20,975	502,371	3,014 23	21,753	.....	21,753	87 01	.....
Kinzua township,	9,500	199,816	1,198 90	19,673	.....	19,673	78 69	.....
Limestone township,	3,520	170,977	1,025 86	10,313	.....	10,313	41 25	.....
Mead township,	14,815	369,427	2,216 56	19,598	.....	19,598	78 39	.....
Pinegrove township,	15,970	449,499	2,696 99	73,665	.....	73,665	294 66	.....

Digitized by Google

WARREN COUNTY—Continued.

Names of Assessment Districts.	Value of salaries and emoluments of office, offices, posts of profit, professions, trades and occupations.	Aggregate value of all property taxable for county purposes at the rate of 6 mills on the dollar.	Aggregate amount of county tax assessed at the rate of 6 mills on the dollar.	Amount of money at interest, including mortgages, judgments, bonds, notes, stocks, etc.	Value of stages, omnibuses, hacks, cabs, etc.	Aggregate value of property taxable for State purposes at 4 mills on the dollar, including money at interest, stages, omnibuses, hacks, cabs, etc.	Aggregate amount of State tax assessed.	Debt of county.
Pleasant township,	8,100	205,541	1,233 25	9,125	.....	9,125	36 50	.....
Pittsfield township,	12,140	374,323	2,245 94	11,895	.....	11,895	47 58	.....
Sugar Grove township,	4,075	404,147	2,424 88	66,930	.....	66,930	267 72	.....
Spring Creek township,	5,225	322,083	1,932 50	24,272	.....	24,272	97 09	.....
Sheffield township,	74,075	988,415	5,930 49	202,709	400	203,109	812 44	.....
South West township,	9,085	208,841	1,253 05	13,927	.....	13,927	55 71	.....
Triumph township,	5,475	133,720	802 32	11,490	.....	11,490	45 96	.....
Watson township,	1,650	282,348	1,694 09	.....	.....	.....	.....	.....
Total,	$579,220	$13,301,839	$79,811 04	$3,282,952	$2,050	$3,285,002	$13,140 01	$14,000 00

Digitized by Google

WASHINGTON COUNTY.

Names of Assessment Districts.	Taxables.	Cleared land.	Timber land.	Value of all real estate.	Value of real estate exempt from taxation.	Value of real estate taxable.	Number and value of horses, mares, geldings and mules over the age of four years.		Number and value of neat cattle over the age of four years.	
							No.	Value.	No.	Value.
Allen,	413	1,407	.....	$442,195	$11,000	$431,195	43	$2,835	53	$1,870
Amwell,	612	25,703	.....	5,002,745	40,500	4,962,245	631	56,440	472	13,895
Bealsville,	146	1,332	.....	633,315	9,500	623,815	90	6,370	45	1,360
Bentleyville,	1,088	1,359	143	1,101,255	55,600	1,045,655	193	17,880	78	2,895
Blaine,	185	6,419	352	615,915	15,000	600,915	157	9,665	116	2,880
Buffalo,	236	11,343	414	1,054,390	5,200	1,049,190	182	9,075	211	5,640
Burgettstown,	448	99	.....	642,650	86,700	555,950	86	8,050	5	130
California,	642	.....	.....	807,650	25,000	782,650	64	2,700	7	190
Canton,	756	8,147	255	2,131,688	6,000	2,125,688	246	20,015	331	9,870
Carroll,	717	7,823	108	1,986,290	26,900	1,959,390	303	18,400	327	9,870
Chartiers,	1,450	14,264	302	3,947,665	150,000	3,797,665	527	47,570	660	27,980
Canonsburg—1st Ward,	654	.....	.....	843,725	113,800	729,925	58	5,355	4	120
2nd Ward,	693	.....	.....	1,230,885	80,000	1,150,885	93	8,835	2	40
3rd Ward,	474	.....	.....	571,570	15,000	556,570	38	3,150	9	330
Cecil,	1,003	14,476	495	4,138,270	87,900	4,050,370	496	41,850	659	22,350
Centerville,	428	7,159	.....	2,638,100	31,100	2,607,000	244	22,920	329	11,410
Charleroi,	2,388	.....	.....	3,393,965	261,450	3,132,515	183	15,080	56	1,770
Claysville,	362	43	.....	490,955	79,300	411,655	66	6,100	10	365
Coal Centre,	175	20	.....	202,980	25,000	177,980	32	2,350	5	125
Cokeburg,	629	211	.....	228,420	7,000	221,420	43	2,150	16	425
Cross Creek,	381	14,199	1,398	2,091,295	22,000	2,069,295	295	31,990	316	10,705
Deemston,	162	5,689	185	1,798,490	13,900	1,784,590	145	12,785	114	5,425
Donegal,	535	23,972	450	2,207,255	7,500	2,199,755	543	50,835	565	21,320
Donora,	2,303	13	.....	4,114,964	360,185	3,754,779	95	5,400	22	550
Elco,	238	33	.....	165,040	5,600	159,440	13	1,115	11	380
East Bethlehem,	778	2,895	.....	1,889,390	32,000	1,857,390	125	14,100	80	2,750
East Finley,	330	20,623	1,380	1,793,684	1,400	1,792,284	472	44,260	396	11,655
East Pike Run,	1,037	6,571	306	1,920,595	46,320	1,874,275	306	25,335	296	8,860

Digitized by Google

WARREN COUNTY—Continued.

Names of Assessment Districts.	Value of salaries and emoluments of office, offices, posts of profit, professions, trades and occupations.	Aggregate value of all property taxable for county purposes at the rate of 6 mills on the dollar.	Aggregate amount of county tax assessed at the rate of 6 mills on the dollar.	Amount of money at interest, including mortgages, judgments, bonds, notes, stocks, etc.	Value of stages, omnibuses, hacks, cabs, etc.	Aggregate value of property taxable for State purposes at 4 mills on the dollar, including money at interest, stages, omnibuses, hacks, cabs, etc.	Aggregate amount of State tax assessed.	Debt of county.
Pleasant township,	8,100	205,541	1,233 25	9,125	.....	9,125	36 50	.....
Pittsfield township,	12,140	374,323	2,245 94	11,895	.....	11,895	47 58	.....
Sugar Grove township,	4,075	404,147	2,424 88	66,930	.....	66,930	267 72	.....
Spring Creek township,	5,225	322,083	1,932 50	24,272	.....	24,272	97 09	.....
Sheffield township,	74,075	988,415	5,930 49	202,709	400	203,109	812 44	.....
South West township,	9,085	208,841	1,253 05	13,927	.....	13,927	55 71	.....
Triumph township,	5,475	133,720	802 32	11,490	.....	11,490	45 96	.....
Watson township,	1,650	282,348	1,694 09	.....	.....	.....	.....	.....
Total,	$579,220	$13,301,839	$79,811 04	$3,282,952	$2,050	$3,285,002	$13,140 01	$14,000 00

Digitized by Google

WASHINGTON COUNTY.

Names of Assessment Districts.	Taxables.	Cleared land.	Timber land.	Value of all real estate.	Value of real estate exempt from taxation.	Value of real estate taxable.	Number and value of horses, mares, geldings and mules over the age of four years.		Number and value of neat cattle over the age of four years.	
							No.	Value.	No.	Value.
Allen,	413	1,407	.....	$442,195	$11,000	$431,195	43	$2,835	53	$1,870
Amwell,	612	25,703	.....	5,002,745	40,500	4,962,245	631	56,440	472	13,895
Bealsville,	146	1,332	.....	633,315	9,500	623,815	90	6,370	45	1,360
Bentleyville,	1,088	1,359	143	1,101,255	55,600	1,045,655	193	17,880	78	2,895
Blaine,	185	6,419	352	615,915	15,000	600,915	157	9,665	116	2,880
Buffalo,	236	11,343	414	1,054,390	5,200	1,049,190	182	9,075	211	5,640
Burgettstown,	448	99	.....	642,650	86,700	555,950	86	3,050	5	130
California,	642	.....	.....	807,650	25,000	782,650	64	2,700	7	190
Canton,	756	8,147	255	2,131,688	6,000	2,125,688	246	20,015	331	9,870
Carroll,	717	7,823	108	1,986,290	26,900	1,959,390	303	18,400	327	9,870
Chartiers,	1,450	14,264	302	3,947,665	150,000	3,797,665	527	47,570	660	27,980
Canonsburg—1st Ward,	654	.....	.....	843,725	113,800	729,925	58	5,355	4	120
2nd Ward,	693	.....	.....	1,230,885	80,000	1,150,885	93	8,835	2	40
3rd Ward,	474	.....	.....	571,570	15,000	556,570	38	3,150	9	330
Cecil,	1,008	14,476	495	4,138,270	87,900	4,050,370	496	41,850	659	22,350
Centerville,	428	7,159	.....	2,638,100	31,100	2,607,000	244	22,920	329	11,410
Charleroi,	2,338	.....	.....	3,393,965	261,450	3,132,515	183	15,080	56	1,770
Claysville,	362	43	.....	490,955	79,300	411,655	66	6,100	10	355
Coal Centre,	175	20	.....	202,980	25,000	177,980	32	2,350	5	125
Cokeburg,	629	211	.....	228,420	7,000	221,420	43	2,150	16	425
Cross Creek,	381	14,199	1,398	2,091,295	22,000	2,069,295	295	31,990	316	10,705
Deemston,	162	5,689	135	1,798,490	13,900	1,784,590	145	12,785	114	5,425
Donegal,	535	23,972	450	2,207,255	7,500	2,199,755	543	50,835	565	21,320
Donora,	2,303	13	.....	4,114,964	360,185	3,754,779	95	5,400	22	550
Elco,	238	33	.....	165,040	5,600	159,440	13	1,115	11	330
East Bethlehem,	778	2,895	.....	1,889,390	32,000	1,857,390	125	14,100	80	2,750
East Finley,	330	20,623	1,380	1,793,684	1,400	1,792,284	472	44,260	396	11,655
East Pike Run,	1,037	6,571	306	1,920,595	46,320	1,874,275	306	25,335	296	8,860

Digitized by Google

WASHINGTON COUNTY—Continued.

Names of Assessment Districts.	Taxables.	Cleared land.	Timber land.	Value of all real estate.	Value of real estate exempt from taxation.	Value of real estate taxable.	Number and value of horses, mares, geldings and mules over the age of four years.		Number and value of neat cattle over the age of four years.	
							No.	Value.	No.	Value.
East Washington,	442	.....	.....	1,668,690	40,000	1,628,690	29	2,575	9	340
Ellsworth,	478	478	.....	341,385	26,000	315,385	49	2,495	39	1,425
Fallowfield,	343	10,869	202	3,660,625	21,400	3,639,225	319	27,140	497	18,145
Finleyville,	199	12	.....	182,300	11,700	170,600	55	4,595	11	275
Hanover,	380	29,061	.....	1 106,870	10,500	1,096,370	537	47,030	564	14,295
Hopewell,	205	12,163	216	1,218,685	17,100	1,201,585	287	32,645	281	10,545
Houston,	295	.....	.....	442,600	15,000	427,600	43	5,075	22	1,215
Independence,	354	14,249	875	1,323,144	25,500	1,055,672	244	21,645	275	7,765
Jefferson,	226	13,575	691	1,064,022	8,350	1,297,644	307	28,550	282	8,540
Long Branch,	86	2,152	.....	145,725	1,500	144,225	71	4,385	82	2,520
Marianna,	622	919	.....	659,631	50,000	609,631	13	1,210	10	250
Midway,	231	1	.....	236,850	2,500	234,350	36	2,175	2	65
Monongahela—1st Ward,	569	.....	.....	556,330	35,000	521,330	42	3,665	28	985
2nd Ward,	832	.....	.....	1,365,300	65,000	1,300,300	90	8,350	9	180
3rd Ward,	769	.....	.....	1,618,917	149,800	1,469,117	96	8,855	3	75
McDonald,	699	.....	.....	1,115,735	84,500	1,031,235	71	4,750	.....	.....
Morris,	252	15,589	1,168	2,068,705	21,400	2,047,305	280	34,650	231	7,000
Mt. Pleasant,	626	20,952	721	4,077,347	14,900	4,062,447	579	66,650	951	36,020
New Eagle,	430	.....	.....	421,065	5,000	416,065	23	320	2	60
North Charleroi,	325	.....	.....	411,450	49,000	362,450	15	690	1	40
North Franklin,	289	3,943	.....	981,795	5,000	976,795	133	12,540	143	4,260
North Strabane,	495	16,247	76	3,719,555	25,500	3,694,055	419	37,530	549	16,865
Nottingham,	267	12,101	297	3,136,695	20,300	3,116,395	271	26,350	341	8,835
Peters,	511	10,775	301	2,689,470	16,300	2,673,170	423	37,955	452	15,225
Robinson,	533	12,563	274	1,238,415	16,950	1,221,465	255	20,165	594	14,900
Roscoe,	354	.....	.....	421,350	30,205	391,145	32	5,075	3	100
Smith,	2,107	18,306	381	2,415,325	2,000	2,413,325	428	45,635	777	19,250
Somerset,	277	18,044	690	4,202,300	4,500	4,197,800	456	47,500	457	16,140

Digitized by Google

South Franklin,	213	12,066	782	1,850,720	5,800	1,844,920	341	31,655	289	8,470
South Strabane,	868	13,528	.....	2,720,706	66,700	2,654,006	389	21,400	501	15,550
Speers,	84	519	.....	139,575	1,600	137,975	40	1,875	20	690
Stockdale,	169	44	.....	143,880	12,500	131,380	6	450	9	360
Twilight,	77	1,008	.....	183,695	3,695	180,000	49	3,790	56	1,950
Union,	837	8,671	163	2,003,160	21,500	1,981,660	326	27,755	321	10,545
West Alexander,	197	49	.....	221,650	21,500	200,150	47	3,650	10	270
West Bethlehem,	732	25,198	1,310	5,549,910	48,200	5,501,710	701	67,465	521	16,895
West Brownsville,	562	11	.....	526,065	6,000	520,065	44	3,295	1	40
West Finley,	380	23,226	106	1,686,975	11,000	1,675,975	506	45,225	445	12,350
West Middletown,	109	152	.....	88,075	9,400	78,675	42	3,670	17	675
West Pike Run,	839	9,411	260	3,116,295	16,400	3,099,895	170	9,520	186	5,345
Washington—1st Ward,	481	.....	.....	2,343,300	1,146,000	1,197,300	75	4,830	.....	.....
2nd Ward,	773	.....	.....	2,078,000	291,000	1,787,000	61	2,975	.....	.....
3rd Ward,	532	.....	.....	1,483,950	376,750	1,107,200	88	7,050	2	40
4th Ward,	441	.....	.....	2,301,600	422,000	1,879,600	44	1,600	.....	.....
5th Ward,	519	.....	.....	1,039,105	62,000	977,105	32	2,075	4	100
6th Ward,	600	.....	.....	1,086,610	46,000	1,040,610	34	1,640	5	185
7th Ward,	1,042	16	.....	2,126,910	149,000	1,977,910	34	1,610	2	50
8th Ward,	843	.....	.....	867,925	49,500	818,425	32	1,980	30	800
Total,	42,757	479,698	14,191	$122,133,728	$5,162,305	$716,971,423	14,433	$1,276,820	14,279	$454,730

Digitized by Google

WASHINGTON COUNTY—Continued.

Names of Assessment Districts.	Value of salaries and emoluments of office, offices, posts of profit, professions, trades and occupations.	Aggregate value of all property taxable for county purposes at the rate of 3¾ mills on the dollar.	Aggregate amount of county tax assessed at the rate of 3¾ mills on the dollar.	Amount of money at interest including mortgages, judgments, bonds, notes, stocks, etc.	Value of stages, omnibuses, hacks, cabs, etc.	Aggregate value of property taxable for State purposes at 4 mills on the dollar, including money at interest, stages, omnibuses, hacks, cabs, etc.	Aggregate amount of State tax assessed.	Debt of county.
Allen,	$37,600	$473,500	$1,776 82	$16,170	.....	$16,170	$64 68	.....
Amwell,	47,585	5,080,165	19,051 92	469,549	.....	469,549	1,878 21	.....
Bealsville,	11,945	643,490	2,414 50	234,249	.....	234,249	937 00	.....
Bentleyville,	105,045	1,171,475	4,397 27	137,674	.....	137,674	550 68	.....
Blaine,	16,900	630,360	2,364 30	111,328	.....	111,328	445 32	.....
Buffalo,	21,675	1,065,580	4,071 49	287,012	.....	287,012	1,148 05	.....
Burgettstown,	34 795	598,925	2,247 11	270,186	.....	270,186	1,080 75	.....
California,	61,506	847,045	3,179 04	154,360	.....	154,360	617 26	.....
Canton,	65,975	2,221,548	8,332 73	140,523	.....	140,523	562 09	.....
Carroll,	67,745	2,056,405	7,711 45	130,649	.....	130,649	522 60	.....
Chartiers,	142,375	4,015,590	15,061 77	112,866	.....	112,866	451 46	.....
Canonsburg—1st Ward,	59,125	794,525	2,980 82	25,797	.....	25,797	103 19	.....
2nd Ward,	64,770	1,224,530	4,594 64	617,973	.....	617,973	2,471 89	.....
3rd Ward,	43,720	603,770	2,265 98	36,374	.....	36,374	145 49	.....
Cecil,	87,995	4,202,565	15,760 23	312,969	.....	312,969	1,251 85	.....
Centerville,	37,710	2,679,040	10.047 72	143,093	.....	143,093	572 37	.....
Charleroi,	223,185	3,372,450	12,658 53	314,837	.....	314,837	1,259 32	.....
Claysville,	29,015	447,125	1,677 47	311,063	.....	311,063	1,244 26	.....
Coal Centre,	16,605	197,060	739 75	31,400	.....	31,400	125 60	.....
Cokeburg,	63,550	287,545	1,081 39	52,933	.....	52,933	211 73	.....
Cross Creek,	35,450	2,147,440	8,054 04	277,226	.....	277,226	1,108 90	.....
Deemston,	10,745	1,813,545	6,801 05	203,257	.....	203,257	812 04	.....
Donegal,	47,045	2,318,955	8,697 52	250,994	.....	250,994	1,003 96	.....
Donora,	218,270	3,978,999	14,930 81	59,934	.....	59,934	239 73	.....
Elco,	21,785	182,720	686 23	6,735	.....	6,735	26 94	.....
East Bethlehem,	78,385	1,952,625	7,325 86	120,274	.....	120,274	481 10	.....
East Finley,	28,275	1,876,474	7,037 34	200,430	.....	200,430	801 72	.....
East Pike Run,	108,645	2,012,115	7,550 28	87,516	.....	87,516	350 06	.....
East Washington,	44,285	1,675 840	6,285 26	1,881,585	.....	1,881,585	7,526 34	.....

Digitized by Google

Ellsworth,	48,820	368,125	1,382 66	32,913	.....	32,913	131 65	.....
Fallowfield,	30,345	3,714,855	13,931 59	274,310	.....	274,310	1,097 24	.....
Finleyville,	18,145	193,615	726 69	68,489	.....	68,489	273 96	.....
Hanover,	35,825	1,193,520	4,476 52	194,204	.....	194,204	776 81	.....
Hopewell,	16,890	1,261,665	4,732 54	145,868	.....	145,868	583 47	.....
Houston,	25,285	459,175	1,722 83	219,967	.....	219,967	879 86	.....
Independence,	32,615	1,367,349	5,128 54	348,517	.....	348,517	1,394 07	.....
Jefferson,	19,225	1,104,307	4,141 82	160,227	.....	160,227	640 91	.....
Long Branch,	8,020	159,150	597 11	18,184	.....	18,184	72 74	.....
Marianna,	62,150	673,241	2,527 70	7,310	.....	7,310	29 24	.....
Midway,	21,815	258,405	969 77	38,850	.....	38,850	155 40	.....
Monongahela—1st Ward,	57,285	582,265	2,188 30	33,978	.....	33,978	135 92	.....
2nd Ward,	79,040	1,387,870	5,207 59	361,124	.....	361,124	1,444 49	.....
3rd Ward,	72,320	1,560,467	5,816 70	536,917	.....	536,917	2,147 67	.....
McDonald,	59,615	1,095,600	4,110 33	387,859	.....	387,859	1,551 44	.....
Morris,	25,250	2,114,205	7,928 84	290,945	.....	290,945	1,163 79	.....
Mt. Pleasant,	57,920	4,223,037	15,839 20	541,362	.....	541,362	2,165 45	.....
New Eagle,	38,180	455,125	1,708 50	15,680	.....	15,680	62 72	.....
North Charleroi,	29,255	392,435	1,472 97	100,178	.....	100,178	400 71	.....
North Franklin,	24,385	1,017,980	3,818 51	66,311	.....	66,311	265 23	.....
North Strabane,	47,500	3,795,950	14,236 52	141,793	.....	141,793	567 17	.....
Nottingham,	28,035	3,174,615	11,905 39	105,052	.....	105,052	420 21	.....
Peters,	44,160	2,770,510	10,290 78	125,403	.....	125,403	501 61	.....
Robinson,	46,885	1,303,415	4,889 37	533,406	.....	533,406	2,133 62	.....
Roscoe,	34,260	430,580	1,616 04	12,480	.....	12,480	49 92	.....
Smith,	207,320	2,685,530	10,079 00	263,720	.....	263,720	1,054 88	.....
Somerset,	25,745	4,287,185	16,077 49	278,010	.....	278,010	1,112 03	.....
South Franklin,	18,625	1,903,670	7,139 20	330,201	.....	330,201	1,320 81	.....
South Strabane,	80,710	2,771,666	10,397 48	486,690	.....	486,690	1,946 76	.....
Speers,	8,610	149,150	559 68	24,500	.....	24,500	98 00	.....
Stockdale,	15,530	147,720	554 29	17,915	.....	17,915	71 66	.....
Twilight,	7,325	193,065	724 24	24,391	.....	24,391	97 56	.....
Union,	77,820	2,097,780	7,869 58	222,292	.....	222,292	889 19	.....
West Alexander,	14,225	218,295	819 13	297,168	.....	297,168	1,188 67	.....
West Bethlehem,	67,205	5,653,275	21,201 54	579,395	.....	579,395	2,317 58	.....
West Brownsville,	55,275	578,675	2,174 26	18,460	.....	18,460	73 84	.....
West Finley,	33,175	1,766,725	6,626 01	116,832	.....	116,832	467 32	.....
West Middletown,	7,460	90,480	339 57	111,429	.....	111,429	445 71	.....
West Pike Run,	80,515	3,195,275	11,985 82	136,915	.....	136,915	547 66	.....
Washington—1st Ward,	43,310	1,245,440	4,672 95	625,490	.....	625,490	2,502 00	.....
2nd Ward,	80,035	1,870,010	7,016 32	300,905	.....	300,905	1,203 62	.....
3rd Ward,	51,725	1,166,015	4,374 00	518,484	.....	518,484	2,073 93	.....
4th Ward,	41,970	1,928,170	7,213 71	1,288,384	.....	1,288,384	5,153 55	.....
5th Ward,	44,090	1,023,370	3,840 11	610,492	.....	610,492	2,441 22	.....
6th Ward,	53,800	1,086,235	4,113 51	148,804	.....	148,804	595 22	.....
7th Ward,	91,180	2,070,750	7,770 28	418,960	.....	418,960	1,675 85	.....
8th Ward,	69,345	890,550	3,342 76	63,230	.....	63,230	252 92	.....
Total,	$3,959,875	$122,662,898	$460,141 03	$18,642,950	.....	$18,642,950	$74,571 68	$1,955,000 00

Digitized by Google

WAYNE COUNTY.

Names of Assessment Districts.	Taxables.	Cleared land.	Timber land.	Value of all real estate.	Value of real estate exempt from taxation.	Value of real estate taxable.	Number and value of horses, mares, geldings and mules over the age of four years.		Number and value of neat cattle over the age of four years.	
							No.	Value.	No.	Value.
Berlin,	385	3,263	18,117	$316,919	$9,700	$307,219	290	$16,520	516	$7,740
Bethany,	61	282	426	44,695	5,500	39,195	43	2,005	48	815
Buckingham,	298	7,394	16,554	309,505	13,000	296,505	174	13,400	401	6,015
Canaan,	173	3,751	5,071	425,030	271,300	153,730	99	3,575	147	2,325
Cherry Ridge,	222	2,114	10,588	192,315	2,300	190,015	200	10,595	387	5,775
Clinton,	440	10,786	14,178	564,822	10,900	553,922	294	19,455	707	10,605
Damascus,	925	22,410	24,802	818,000	50,000	768,000	575	32,135	1,228	18,885
Dreher,	263	1,230	8,641	199,625	16,150	183,475	173	8,495	247	3,705
Dyberry,	239	2,887	10,075	255,540	20,500	235,040	245	13,325	519	7,790
Hawley,	758	21	49	607,040	40,000	567,040	86	4,745	13	221
Honesdale,	1,054	25	.....	2,610,265	521,000	2,089,265	140	13,790	9	200
Lake,	548	2,880	14,573	497,210	26,000	471,210	271	17,260	474	7,110
Lebanon,	183	1,967	20,553	263,540	7,000	256,540	195	9,950	499	7,565
Lehigh,	200	130	6,662	191,912	17,100	174,812	35	1,184	31	541
Manchester,	358	2,502	22,460	293,518	9,000	284,518	244	12,870	528	7,850
Mt. Pleasant,	459	12,821	20,411	531,170	19,000	512,170	464	29,255	888	13,397
Oregon,	142	6,207	4,151	199,430	9,100	190,330	157	7,280	304	4,560
Palmyra,	311	845	8,736	115,005	1,730	113,275	63	2,710	82	1,185
Paupack,	190	3,170	16,497	189,389	3,800	185,589	138	7,775	204	3,075
Preston,	564	6,430	21,897	459,748	18,700	441,048	418	21,955	783	11,335
Prompton,	92	483	1,743	88,300	5,600	82,700	36	2,485	107	1,530
Salem,	419	4,282	13,331	397,252	20,750	376,502	359	18,967	680	10,185
Scott,	288	2,922	20,993	159,563	8,400	151,163	207	10,365	596	8,345
South Canaan,	372	3,515	12,134	255,791	15,000	240,791	305	13,235	602	9,030
Starrucca,	143	3,561	1,898	98,065	6,500	91,565	84	4,870	187	2,720
Sterling,	209	1,920	10,796	164,221	6,600	157,621	195	13,345	348	5,220
Texas,	1,452	2,416	6,131	999,990	53,500	946,490	176	9,655	205	3,075
Waymart,	204	643	836	198,300	15,900	182,400	69	3,655	52	780
Total,	10,952	10,857	312,303	$11,446,160	$1,204,030	$10,242,130	5,735	$324,865	10,792	$162,129

Digitized by Google

WAYNE COUNTY—Continued.

Names of Assessment Districts.	Value of salaries and emoluments of office, officers, posts of profit, professions, trades and occupations.	Aggregate value of all property taxable for county purposes at the rate of 4 mills on the dollar.	Aggregate amount of county tax assessed at the rate of 4 mills on the dollar.	Amount of money at interest including mortgages, judgments, bonds, notes, stocks, etc.	Value of stages, omnibuses, hacks, cabs, etc.	Aggregate value of property taxable for State purposes at 4 mills on the dollar, including money at interest, stages, omnibuses, hacks, cabs, etc.	Aggregate amount of State tax assessed.	Debt of county.
Berlin,	$8,175	$339,654	$1,358 62	$25,984	.....	$25,984	$103 94	.....
Bethany,	2,925	44,940	179 76	19,150	.....	19,150	76 60	.....
Buckingham,	9,750	325,670	1,302 68	42,008	.....	42,008	168 01	.....
Canaan,	3,950	163,580	654 32	4,921	.....	4,921	19 69	.....
Cherry Ridge,	6,400	212,785	851 14	10,841	.....	10,841	43 36	.....
Clinton,	15,525	599,507	2,398 02	39,980	.....	39,980	159 92	.....
Damascus,	24,475	843,495	3,373 98	64,522	.....	64,522	258 09	.....
Dreher,	11,100	206,775	827 10	15,096	.....	15,096	60 39	.....
Dyberry,	7,600	263,755	1,055 02	19,917	.....	19,917	79 67	.....
Hawley,	55,475	627,481	2,509 92	89,117	.....	89,117	356 47	.....
Honesdale,	95,925	2,199,180	8,796 72	155,994	.....	155,994	623 98	.....
Lake,	19,800	515,380	2,061 52	62,581	.....	62,581	250 32	.....
Lebanon,	4,725	278,780	1,115 12	34,383	.....	34,383	137 53	.....
Lehigh,	14,075	190,612	762 45	480	.....	480	1 92	.....
Manchester,	9,050	314,288	1,257 15	30,581	.....	30,581	122 32	.....
Mt. Pleasant,	11,775	566,597	2,266 39	62,695	.....	62,695	250 78	.....
Oregon,	3,750	205,920	823 68	15,559	.....	15,559	62 24	.....
Palmyra,	10,325	127,495	509 98	2,920	.....	2,920	11 68	.....
Paupack,	5,775	202,214	808 86	6,110	.....	6,110	24 44	.....
Preston,	15,100	489,488	1,957 95	17,233	.....	17,233	68 93	.....
Prompton,	2,850	89,565	358 26	19,350	.....	19,350	77 40	.....
Salem,	11,125	416,779	1,667 11	19,374	.....	19,374	77 49	.....
Scott,	5,875	176,248	705 00	5,865	.....	5,865	23 46	.....
South Canaan,	10,625	273,681	1,094 72	50,178	.....	50,178	200 72	.....
Starrucca,	6,875	106,030	424 12	17,241	.....	17,241	68 96	.....
Sterling,	3,500	179,686	718 75	10,784	.....	10,784	43 13	.....
Texas,	39,800	1,049,020	4,196 08	196,695	.....	196,695	786 78	.....
Waymart,	12,450	199,285	797 14	23,123	.....	23,123	92 49	.....
Total,	$478,775	$11,207,890	$44,831 56	$1,062,677	.....	$1,062,677	$4,250 71	.....

Digitized by Google

WESTMORELAND COUNTY.

Names of Assessment Districts.	Taxables.	Cleared land.	Timber land.	Value of all real estate.	Value of real estate exempt from taxation.	Value of real estate taxable.	Number and value of horses, mares, geldings and mules over the age of four years.		Number and value of neat cattle over the age of four years.	
							No.	Value.	No.	Value.
Adamsburg,	108	.....	.....	$67,750	$2,400	$65,350	14	$1,280	9	$310
Arnold,	1,153	.....	.....	1,363,095	63,075	1,310,020	19	950	2	60
Arona,	184	.....	.....	160,760	13,950	146,810	23	2,665	19	555
Avonmore,	392	.....	.....	476,254	14,200	462,054	58	4,145	14	380
Bolivar,	229	.....	.....	278,440	45,500	232,940	34	2,305	19	695
Cokeville,	160	.....	.....	68,760	3,500	65,260	13	800	12	250
Derry—1st ward,	297	.....	.....	262,505	7,450	255,055	15	1,440	3	90
2d ward,	352	.....	.....	292,550	24,000	268,550	15	1,730	6	130
3d ward,	265	.....	.....	206,800	19,000	187,800	12	1,000	8	225
Donegal,	77	.....	.....	41,285	3,200	38,085	23	1,790	4	120
Export,	572	.....	.....	410,695	28,000	382,695	90	8,535	18	470
East Vandergrift,	254	.....	.....	197,710	28,370	169,340	22	1,860	7	160
Greensburg—1st ward,	870	.....	.....	5,133,490	2,486,800	2,646,690	59	4,930	....	.....
2d ward,	647	.....	.....	1,302,000	5,500	1,796,500	34	2,910	1	20
3d ward,	411	.....	.....	1,430,450	180,000	1,250,450	59	6,050	....	.....
4th ward,	697	.....	.....	2,478,750	560,900	1,917,850	62	7,150	....	.....
5th ward,	634	.....	.....	1,210,200	178,500	1,031,700	22	1,850	1	25
6th ward,	346	.....	.....	703,700	139,800	563,900	107	9,770	11	300
7th ward,	582	.....	.....	978,150	73,500	904,650	38	3,600	12	315
8th ward,	341	.....	.....	442,590	50,500	392,090	18	1,780	10	300
Hyde Park,	299	.....	.....	285,830	27,950	257,880	12	1,060	3	60
Irwin,	1,035	.....	.....	1,883,475	118,700	1,764,775	110	10,595	9	300
Jeannette—1st ward,	784	.....	.....	1,587,290	202,000	1,385,290	86	6,915	....	.....
2d ward,	509	.....	.....	875,360	65,500	809,860	11	900	....	.....
3d ward,	515	.....	.....	582,830	35,550	547,280	17	2,130	3	80
4th ward,	350	.....	.....	973,830	39,500	934,330	13	1,225	3	85
5th ward,	457	.....	.....	339,410	12,100	327,310	13	1,410	17	510
Latrobe—1st ward,	543	.....	.....	860,785	64,500	796,285	65	6,110	13	420
2d ward,	556	.....	.....	1,854,325	130,200	1,724,125	126	11,510	4	110
3d ward,	510	.....	.....	828,000	175,000	653,000	29	2,740	....	.....

Digitized by Google

4th ward,	552	.....	.....	1,350,580	67,000	1,283,580	15	1,820	11	230
5th ward,	482	.....	.....	360,350	29,800	330,550	30	2,650	17	500
6th ward,	302	.....	.....	298,960	4,000	294,960	20	1,870	8	210
Ligonier,	583	.....	.....	1,246,580	273,600	972,980	183	11,345	34	1,315
Livermore,	70	.....	.....	56,840	6,450	50,390	19	1,340	3	80
Madison,	133	.....	.....	142,025	9,400	132,625	30	2,715	13	310
Manor,	356	.....	.....	549,590	37,000	512,590	62	5,975	3	120
McMahon,	326	.....	.....	245,150	4,200	240,950	3	210	5	140
Monessen—1st ward,	1,813	.....	.....	1,690,535	143,800	1,546,735	73	5,800	33	1,175
2d ward,	2,098	.....	.....	2,932,580	116,000	2,816,580	39	2,755	23	610
3d ward,	816	.....	.....	1,937,750	43,700	1,894,050	19	1,900	12	600
Mt. Pleasant—1st ward,	541	.....	.....	952,520	286,700	665,820	38	5,160	16	620
2d ward,	643	.....	.....	1,066,875	100,800	966,075	88	8,035	10	400
3d ward,	594	.....	.....	953,405	134,400	819,005	62	6,220	20	610
New Alexandria,	250	.....	.....	275,720	13,900	261,820	57	5,670	19	610
New Florence,	287	.....	.....	252,850	26,500	226,350	20	1,605	5	145
New Kensington—1st ward,	1,251	.....	.....	1,873,790	108,500	1,765,290	77	4,350	1	40
2d ward,	973	.....	.....	2,458,790	114,100	2,344,690	97	9,290	....	.....
3d ward,	952	.....	.....	1,171,775	58,140	1,113,635	35	2,070	....	.....
New Salem,	241	.....	.....	299,370	12,500	286,870	59	5,540	4	130
New Bellevernon,	687	.....	.....	464,890	15,500	449,390	25	1,780	3	60
North Irwin,	308	.....	.....	255,120	4,500	250,620	5	400	10	250
Parnassus,	934	.....	.....	1,966,965	162,400	1,804,565	56	4,570	2	65
Penn,	332	.....	.....	391,265	36,750	354,515	47	6,030	1	40
Scottdale—1st ward,	633	.....	.....	1,679,215	145,200	1,534,015	51	3,185	....	.....
2d ward,	532	.....	.....	643,150	48,200	594,950	22	1,820	8	240
3d ward,	490	.....	.....	1,507,656	224,700	1,282,956	36	3,330	9	265
4th ward,	297	.....	.....	402,750	24,200	378,550	9	840	9	270
Seward,	255	.....	.....	145,990	15,000	130,990	31	1,935	16	570
Smithton,	260	.....	.....	353,725	15,900	337,825	47	4,335	5	100
South Greensburg,	619	.....	.....	1,182,190	27,100	1,155,090	13	1,000	14	500
Southwest Greensburg,	697	.....	.....	1,115,400	40,200	1,075,200	28	2,650	....	.....
Suterville,	306	.....	.....	248,210	14,300	233,910	29	1,520	3	90
Trafford,	1,096	.....	.....	1,325,930	88,500	1,237,430	19	1,870	4	100
Vandergrift,	1,449	.....	.....	3,529,720	225,000	3,304,720	76	7,365	1	30
Vandergrift Heights,	1,026	.....	.....	599,990	35,500	564,490	84	7,010	17	550
West Newton—1st ward,	448	.....	.....	691,450	118,000	573,450	36	2,350	....	.....
2d ward,	576	.....	.....	574,275	73,500	500,775	12	1,285	16	405
Youngstown,	149	.....	.....	92,640	6,100	86,540	33	2,100	12	340
Youngwood,	603	.....	.....	788,890	98,400	690,490	24	1,590	3	75
Allegheny,	1,454	16,099	2,418	1,660,362	9,600	1,650,762	447	32,285	480	12,371
Bell,	613	11,132	263	858,429	11,200	847,229	242	12,495	212	5,065
Cook,	425	11,970	11,004	301,495	22,700	278,795	257	10,085	306	5,008
Derry,	3,206	40,794	3,640	7,087,013	122,000	6,915,013	888	72,420	848	29,485
Donegal,	484	16,980	12,944	341,052	8,600	332,452	242	14,455	300	5,256
East Huntingdon,	2,222	17,835	102	4,578,567	413,220	4,165,347	849	61,120	665	19,120
Fairfield,	610	17,740	14,664	1,283,337	19,300	1,264,037	358	18,420	344	10,110
Franklin,	1,444	18,720	2,282	2,333,209	7,850	2,325,359	462	32,570	446	11,715
Hempfield,	4,793	46,490	2,398	10,835,555	374,000	10,461,555	1,549	124,910	1,576	42,485
Ligonier,	1,872	28,830	24,637	2,258,735	86,720	2,172,015	440	40,145	635	13,285
Lower Burrell,	705	8,084	401	1,325,980	11,250	1,314,680	261	24,900	502	14,495
Loyalhanna,	390	9,172	2,398	1,155,234	14,300	1,141,034	179	11,380	175	5,270
Mt. Pleasant,	2,373	24,800	6,237	10,084,205	172,000	9,862,205	1,237	103,465	800	22,345

Digitized by Google

WESTMORELAND COUNTY—Continued.

Names of Assessment Districts.	Taxables.	Cleared land.	Timber land.	Value of all real estate.	Value of real estate exempt from taxation.	Value of real estate taxable.	Number and value of horses, mares, geldings and mules over the age of four years.		Number and value of neat cattle over the age of four years.	
							No.	Value.	No.	Value.
North Huntingdon,	2,703	13,790	1,016	4,553,405	61,100	4,492,295	473	47,410	494	12,750
Penn,	2,008	18,278	1,160	5,526,440	6,220	5,319,220	738	56,855	666	18,020
Rostraver,	2,240	19,530	153	11,853,006	907,800	10,945,206	602	57,240	616	12,660
Salem,	1,274	26,903	1,657	4,897,328	32,100	4,865,228	690	53,240	631	17,165
Sewickly,	2,111	14,480	313	6,581,702	39,400	6,542,282	629	48,600	500	14,385
South Huntingdon,	1,788	25,399	812	5,806,372	58,650	5,747,722	866	58,245	734	18,820
St. Clair,	231	5,893	6,771	287,554	7,390	280,164	124	7,610	96	2,115
Upper Burrell,	1,863	32,734	5,612	9,801,379	766,000	9,035,379	1,217	105,875	1,012	26,670
Washington,	231	8,070	423	295,775	2,400	293,375	291	7,330	189	3,667
	767	18,993	1,703	1,295,033	263,500	1,031,533	471	33,180	460	11,390
Total,	71,329	452,715	103,558	$160,852,832	$11,215,915	$149,636,917	16,307	$1,290,165	13,861	$352,382

Digitized by Google

WESTMORELAND COUNTY—Continued.

Names of Assessment Districts.	Value of salaries and emoluments of office, officers, posts of profit, professions, trades and occupations.	Aggregate value of all property taxable for county purposes at the rate of 4 mills on the dollar.	Aggregate amount of county tax assessed at the rate of 4 mills on the dollar.	Amount of money at interest including mortgages, judgments, bonds, notes, stocks, etc.	Value of stages, omnibuses, hacks, cabs, etc.	Aggregate value of property taxable for State purposes at 4 mills on the dollar, including money at interest, stages, omnibuses, hacks, cabs, etc.	Aggregate amount of State tax assessed.	Debt of county.
Adamsburg,	$7,050	$73,940	$295 76	$49,358	$500	$49,858	$199 42	.....
Arnold,	69,960	1,380,990	5,523 96	23,184	700	23,884	95 54	.....
Arona,	10,100	160,130	640 52	23,820	500	24,320	97 28	.....
Avonmore,	23,190	489,769	1,959 08	48,905	700	49,605	198 42	.....
Bolivar,	14,040	249,980	999 92	44,798	320	45,118	180 48	.....
Cokeville,	7,350	73,660	294 64	19,446	400	19,846	79 38	.....
Derry—1st ward,	21,010	277,595	1,110 38	43,035	200	43,235	172 95	.....
2d ward,	26,690	297,100	1,188 40	55,806	.....	55,806	223 21	.....
3d ward,	18,330	207,415	829 66	73,046	400	73,446	293 79	.....
Donegal,	2,930	42,925	171 70	5,276	.....	5,276	21 11	.....
Export,	33,030	427,730	1,698 92	19,147	800	19,947	79 79	.....
East Vandergrift,	11,300	182,660	730 64	.....	1,730	1,730	6 92	.....
Greensburg—1st ward,	66,310	2,717,960	10,871 84	597,571	1,800	599,371	2,397 48	.....
2d ward,	55,335	1,854,765	7,419 06	954,023	1,600	955,623	3,822 50	.....
3d ward,	29,830	1,286,330	5,145 32	349,060	3,000	352,060	1,408 23	.....
4th ward,	54,360	1,979,360	7,917 44	862,093	1,800	863,893	3,455 58	.....
5th ward,	41,110	1,074,635	4,298 74	166,074	1,300	167,374	669 50	.....
6th ward,	21,380	595,350	2,381 40	56,884	400	57,284	229 13	.....
7th ward,	33,970	942,535	3,770 14	346,495	600	347,095	1,388 38	.....
8th ward,	18,420	412,590	1,650 36	50,685	500	51,185	204 74	.....
Hyde Park,	17,150	276,450	1,105 80	4,950	200	5,150	20 60	.....
Irwin,	81,630	1,857,300	7,429 20	326,388	1,370	327,758	1,311 04	.....
Jeannette—1st ward,	58,500	1,450,705	5,802 82	88,739	1,300	90,039	360 14	.....
2d ward,	37,250	850,010	3,400 04	161,115	4,000	165,115	660 46	.....
3d ward,	30,360	579,850	2,319 40	24,127	.....	24,127	96 51	.....
4th ward,	16,850	952,490	3,809 96	23,931	400	24,331	97 32	.....
5th ward,	25,300	354,530	1,418 12	4,150	1,300	5,450	21 80	.....

Digitized by Google

WESTMORELAND COUNTY—Continued.

Names of Assessment Districts.	Value of salaries and emoluments of office, officers, posts of profit, professions, trades and occupations.	Aggregate value of all property taxable for county purposes at the rate of 4 mills on the dollar.	Aggregate amount of county tax assessed at the rate of 4 mills on the dollar.	Amount of money at interest including mortgages, judgments, bonds, notes, stocks, etc.	Value of stages, omnibuses, hacks, cabs, etc.	Aggregate value of property taxable for State purposes at 4 mills on the dollar, including money at interest, stages, omnibuses, hacks, cabs, etc.	Aggregate amount of State tax assessed.	Debt of county.
Latrobe—1st ward,	29,360	832,175	3,328 70	184,405	400	184,805	739 22	.....
2d ward,	41,830	1,777,575	7,110 30	370,207	3,705	373,912	1,495 66	.....
3d ward,	30,030	685,770	2,743 08	100,075	1,200	101,275	405 10	.....
4th ward,	29,460	1,314,640	5,258 56	15,093	400	15,493	61 97	.....
5th ward,	16,390	350,090	1,400 36	41,240	75	41,315	165 26	.....
6th ward,	17,790	314,830	1,259 32	58,717	600	59,317	237 27	.....
Ligonier,	40,360	1,026,000	4,104 00	340,779	4,000	344,779	1,379 12	.....
Livermore,	3,090	54,900	219 60	76,368	60	76,428	305 71	.....
Madison,	6,760	142,410	569 64	38,003	460	38,463	153 85	.....
Manor,	22,840	541,525	2,166 10	140,019	300	140,319	561 28	.....
McMahon,	11,550	252,850	1,011 40	2,250	.....	2,250	9 00	.....
Monessen—1st ward,	110,410	1,664,120	6,656 48	64,090	1,100	65,190	260 76	.....
2d ward,	141,750	2,961,695	11,846 78	140,168	800	140,968	563 87	.....
3d ward,	47,980	1,944,530	7,778 12	19,900	1,000	20,900	83 60	.....
Mt. Pleasant—1st ward,	37,150	708,750	2,835 00	140,671	1,000	141,671	566 69	.....
2d ward,	42,380	1,016,890	4,067 56	314,755	4,000	318,755	1,275 01	.....
3d ward,	32,280	857,115	3,428 46	82,118	1,600	83,718	334 88	.....
New Alexandria,	13,280	281,380	1,125 52	205,263	150	206,413	821 65	.....
New Florence,	12,660	240,760	963 04	47,869	350	48,219	192 87	.....
New Kensington—1st ward,	105,400	1,875,080	7,500 32	58,116	1,100	59,216	236 86	.....
2d ward,	67,640	2,421,620	9,686 48	92,254	2,000	94,254	377 02	.....
3d ward,	56,230	1,171,935	4,687 74	71,165	500	71,665	286 66	.....
New Salem,	15,620	308,160	1,232 64	62,201	1,000	63,201	252 80	.....
New Bellevernon,	37,980	489,210	1,956 84	104,069	3,000	107,069	428 27	.....
North Irwin,	12,600	263,870	1,055 48	21,055	500	21,555	86 22	.....
Parnassus,	57,280	1,866,480	7,465 96	332,880	200	333,080	1,332 32	.....
Penn,	19,880	380,465	1,521 86	19,804	300	20,104	80 41	.....

Digitized by Google

Scottdale—1st ward,	42,930	1,580,130	6,320 52	520,836	300	521,636	2,086 55	.....
2d ward,	33,470	630,430	2,521 92	334,735	1,100	355,835	1,342 35	.....
3d ward,	43,800	1,330,351	5,321 40	206,575	410	208,985	835 94	.....
4th ward,	20,420	400,060	1,600 33	25,120	300	25,420	101 68	.....
Seward,	14,500	147,995	591 98	29,072	700	29,772	119 09	.....
Smithton,	18,020	360,280	1,441 08	42,044	200	42,244	168 98	.....
South Greensburg,	36,980	1,193,570	4,774 28	27,020	.....	27,020	108 07	.....
Southwest Greensburg,	54,140	1,131,990	4,527 96	156,946	.....	156,946	627 78	.....
Suterville,	18,620	254,140	1,016 56	21,387	400	21,787	87 15	.....
Trafford,	52,600	1,292,000	5,168 00	82,216	1,100	83,316	333 26	.....
Vandergrift,	129,050	3,441,165	13,764 66	62,423	300	62,723	250 89	.....
Vandergrift Heights,	65,540	637,590	2,550 36	51,256	400	51,656	206 63	.....
West Newton—1st ward,	25,910	601,710	2,406 84	359,628	600	360,228	1,440 91	.....
2d ward,	36,140	538,905	2,155 62	259,055	800	259,855	1,039 42	.....
Youngstown,	9,280	98,260	393 04	22,437	300	22,737	90 95	.....
Youngwood,	45,520	737,675	2,950 70	66,575	400	66,975	267 90	.....
Allegheny,	61,010	1,756,428	7,025 71	118,298	1,700	119,998	479 99	.....
Bell,	26,700	891,509	3,566 04	40,769	1,200	41,969	167 88	.....
Cook,	10,170	304,053	1,216 21	83,773	300	84,073	336 30	.....
Derry,	124,730	7,141,648	28,566 59	310,173	1,275	311,448	1,245 78	.....
Donegal,	11,240	363,403	1,453 61	47,547	700	48,247	192 99	.....
East Huntingdon,	96,120	4,344,707	17,378 83	249,001	1,160	250,161	1,000 65	.....
Fairfield,	15,370	1,307,987	5,231 75	82,142	900	83,042	332 17	.....
Franklin,	62,740	2,432,384	9,729 54	280,103	1,240	281,343	1,125 37	.....
Hempfield,	211,600	10,340,550	43,362 20	833,371	3,900	837,291	3,349 16	.....
Ligonier,	45,000	2,270,445	9,081 78	214,000	1,000	215,000	860 00	.....
Lower Burrell,	58,660	1,412,735	5,650 94	184,511	4,000	188,511	754 04	.....
Loyalhanna,	10,470	1,168,154	4,672 62	60,674	1,200	61,874	247 49	.....
Mt. Pleasant,	181,390	10,169,405	40,677 62	471,691	2,200	473,891	1,895 56	.....
North Huntingdon,	141,400	4,693,855	18,775 42	213,489	2,500	215,989	863 76	.....
Penn,	114,450	5,509,445	22,037 78	293,474	2,000	295,474	1,181 90	.....
Rostraver,	103,520	11,123,716	44,494 86	503,439	2,420	505,859	2,023 44	.....
Salem,	28,500	4,964,133	19,856 53	307,208	2,400	309,608	1,238 43	.....
Sewickly,	86,910	6,692,237	26,768 95	196,300	1,650	197,950	791 80	.....
South Huntingdon,	51,040	5,875,327	23,503 31	324,040	2,100	326,140	1,304 56	.....
St. Clair,	7,420	297,300	1,189 23	18,107	500	18,607	74 43	.....
Upper Burrell,	90,060	9,257,984	37,031 94	249,619	2,104	251,723	1,006 89	.....
Washington,	4,850	309,222	1,236 89	37,278	.....	37,278	149 11	.....
	23,430	1,099,583	4,398 33	103,584	5,000	108,584	434 34	.....
Total,	$4,114,155	$155,398,619	$621,574 48	$15,057,500	$104,899	$15,162,405	$60,649 62	$1,140,000 00

Digitized by Google

WYOMING COUNTY.

Names of Assessment Districts.	Taxables.	Cleared land.	Timber land.	Value of all real estate.	Value of real estate exempt from taxation.	Value of real estate taxable.	Number and value of horses, mares, geldings and mules over the age of four years.		Number and value of neat cattle over the age of four years.	
							No.	Value.	No.	Value.
Braintrim township,	140	3,536	230	$76,792	$6,700	$70,092	80	$2,000	126	$1,512
Clinton township,	198	6,455	214	121,613	2,400	119,213	135	6,210	263	3,156
Eaton township,	263	11,913	4,837	191,593	11,000	180,593	207	9,765	329	3,948
Exeter township,	104	1,597	284	41,649	1,000	40,649	34	1,265	23	276
Falls township,	351	10,738	457	201,055	18,500	182,555	291	13,225	500	6,000
Factoryville borough,	397	.....	.....	201,725	41,000	160,725	81	4,027	47	564
Forkston township,	256	5,763	7,424	86,911	4,600	82,311	121	5,580	168	2,016
Lemon township,	242	7,650	1,178	171,540	8,000	163,540	176	9,525	238	2,856
Laceyville borough,	191	.....	.....	94,800	14,000	80,800	41	1,665	3	36
McIlcopany township,	248	7,992	1,467	171,075	8,000	163,075	117	6,515	194	2,328
Meshoppen borough,	259	.....	.....	151,875	37,300	114,575	49	2,840	29	348
Meshoppen township,	186	7,973	410	122,836	4,000	118,836	136	8,495	351	4,308
Monroe township,	286	11,761	.....	124,980	6,000	118,980	197	9,830	331	3,972
Northumberland township,	324	10,385	805	182,890	3,200	179,690	187	7,850	303	3,636
North Branch township,	100	3,374	2,439	55,090	1,900	53,190	73	2,960	120	1,440
Noxen township,	310	11,977	.....	102,085	2,500	99,585	95	3,825	68	816
Nicholson borough,	414	.....	.....	225,915	48,500	177,415	80	3,395	35	420
Nicholson township,	344	11,578	1,704	179,815	16,500	163,315	195	8,005	419	5,028
Overfield township,	335	5,795	503	150,717	6,400	144,317	131	6,412	223	2,676
Tunkhannock borough—1st ward,	315	.....	.....	243,150	53,000	190,150	76	4,888	6	72
2d ward,	261	.....	.....	232,640	52,000	180,640	23	1,060	7	84
3d ward,	151	.....	.....	63,620	1,200	62,420	13	555	6	72
Tunkhannock township,	326	15,541	945	215,500	8,600	206,900	251	12,565	481	5,772
Washington township,	233	10,335	1,254	154,355	4,900	149,455	158	9,240	393	4,776
Windham township,	236	6,925	7,021	139,615	8,600	131,015	146	5,925	242	2,904
Total,	6,470	151,288	31,174	$3,703,836	$369,800	$3,334,036	3,093	$147,853	4,913	$58,956

Digitized by Google

WYOMING COUNTY—Continued.

Names of Assessment Districts.	Value of salaries and emoluments of office, officers, posts of profit, professions, trades and occupations.	Aggregate value of all property taxable for county purposes at the rate of 7 mills on the dollar.	Aggregate amount of county tax assessed at he rate of 7 mills on the dollar.	Amount of money at interest including mortgages, judgments, bonds, notes, stocks, etc.	Value of stages, omnibuses, hacks, cabs, etc.	Aggregate value of property taxable for State purposes at 4 mills on the dollar, including money at interest, stages, omnibuses, hacks, cabs, etc.	Aggregate amount of State tax assessed.	Debt of county.
Braintrim township,	$3,185	$76,789	$599 54	$17,330	.....	$17,330	$69 31	.....
Clinton township,	2,915	131,494	936 83	9,313	.....	9,313	54 66	.....
Eaton township,	2,420	196,726	1,424 26	39,591	.....	39,591	173 07	.....
Exeter township,	400	42,590	305 46	57,453	.....	57,453	247 81	.....
Falls township,	5,780	207,560	1,666 92	103,082	.....	103,082	437 71	.....
Factoryville borough,	12,190	177,506	1,541 36	73,619	.....	73,619	326 85	.....
Forkston township,	4,545	94,452	688 81	11,673	.....	11,673	51 41	.....
Lemon township,	3,005	173,926	1,204 78	32,687	.....	32,687	141 25	.....
Laceyville borough,	7,515	90,016	725 01	46,936	$300	47,236	188 95	.....
Meloopany township,	5,430	177,348	1,293 44	55,269	.....	55,269	240 37	.....
Meshoppen borough,	9,645	127,408	1,173 92	82,721	.....	82,721	334 69	.....
Meshoppen township,	1,700	133,339	959 13	16,061	.....	16,061	64 24	.....
Monroe township,	4,390	137,172	998 67	20,601	.....	20,601	83 23	.....
Northumberland township,	2,950	194,126	1,378 69	32,408	.....	32,408	143 58	.....
North Branch township,	210	57,800	418 62	7,185	.....	7,185	29 95	.....
Noxen township,	7,580	111,806	803 15	59,879	.....	59,879	240 87	.....
Nicholson borough,	18,170	199,400	1,741 21	72,658	.....	72,658	291 28	.....
Nicholson township,	6,205	182,553	1,395 85	11,768	.....	11,768	54 44	.....
Overfield township,	2,330	155,765	1,144 21	52,843	.....	52,843	211 36	.....
Tunkhannock borough—1st ward,	12,845	207,955	1,798 65	106,891	1,270	108,161	441 16	.....
2d ward,	12,070	193,854	1,690 55	202,910	.....	202,910	840 41	.....
3d ward,	3,260	66,307	480 17	28,596	.....	28,596	139 67	.....
Tunkhannock township,	3,030	228,257	1,647 53	13,560	.....	13,560	60 19	.....
Washington township,	2,385	165,796	1,191 37	10,077	.....	10,077	40 32	.....
Windham township,	1,630	141,474	1,061 11	15,635	.....	15,635	63 15	.....
Total,	$135,785	$3,676,429	$28,259 24	$1,180,741	$1,570	$1,182,311	$4,969 93	$72,000 00

Digitized by Google

YORK COUNTY.

Names of Assessment Districts.	Taxables.	Cleared land.	Timber land.	Value of all real estate.	Value of real estate exempt from taxation.	Value of real estate taxable.	Number and value of horses, mares, geldings and mules over the age of four years.		Number and value of neat cattle over the age of four years.	
							No.	Value.	No.	Value.
Carroll township,	345	7,080	1,825	$358,026	$6,550	$351,476	325	$12,765	319	$7,885
Chanceford township,	873	19,656	9,503	742,065	7,750	734,335	858	40,135	534	10,755
Codorus township,	761	16,982	2,842	805,721	31,520	774,201	800	37,825	1,002	28,150
Conewago township,	639	11,021	3,611	460,861	14,650	446,211	411	22,645	379	9,385
Dover township,	886	22,437	2,831	1,113,266	27,675	1,085,591	927	45,045	1,039	25,810
E. Hopewell township,	341	8,908	2,950	390,069	17,900	372,159	335	24,920	214	4,325
E. Manchester township,	444	9,385	1,396	616,113	8,000	608,113	369	22,725	391	9,165
Fairview township,	759	15,670	4,908	920,075	36,100	883,975	700	40,800	674	17,560
Fawn township,	478	12,026	3,494	501,299	28,350	472,949	339	24,096	476	9,520
Franklin township,	338	7,854	3,165	379,631	7,100	372,531	373	18,845	351	7,015
Heidelberg township,	413	7,781	1,716	580,842	15,300	565,542	387	21,475	487	11,890
Hellam township,	564	11,183	3,168	968,393	21,000	947,393	473	19,965	552	11,075
Hopewell township,	451	13,425	2,072	601,516	21,600	579,916	512	31,385	311	9,275
Jackson township,	678	11,966	1,723	913,275	22,300	890,975	551	26,980	485	12,560
L. Chanceford township,	663	14,737	9,400	657,051	33,000	624,051	678	35,125	549	13,540
L. Windsor township,	858	12,675	2,971	730,542	29,200	701,342	534	27,410	547	10,125
Manchester township,	690	9,916	113	966,037	8,800	957,237	482	26,110	514	14,325
Manheim township,	479	11,815	2,206	510,037	9,300	500,737	513	31,605	778	22,922
Monaghan township,	304	5,216	1,591	290,352	13,100	277,252	296	12,300	247	4,670
Newberry township,	793	14,134	3,108	650,303	24,620	625,683	625	36,704	493	15,920
N. Codorus township,	796	16,256	2,087	932,256	19,500	915,756	750	34,590	962	23,695
N. Hopewell township,	383	9,413	1,947	319,967	21,400	298,567	342	18,440	228	4,560
Paradise township,	407	10,941	873	563,230	8,645	554,585	468	23,575	501	12,585
Peach Bottom township,	620	12,902	4,061	584,496	17,100	567,396	470	23,500	532	12,925
Penn township,	1,234	9,155	417	1,335,573	33,900	1,301,673	505	24,201	537	12,990
Shrewsbury township,	703	16,327	2,592	767,758	5,100	762,658	670	39,465	642	16,175
Springetsbury township,	700	3,146	948	1,057,297	17,000	1,040,297	427	21,540	376	9,425
Springfield township,	540	14,773	1,942	730,771	15,175	715,596	624	43,005	669	16,725
Spring Garden township,	902	3,562	198	1,498,300	10,600	1,487,709	193	13,750	123	4,315

Digitized by Google

Warrington township,	587	14,214	6,848	530,111	16,400	513,711	535	25,115	495	9,920
Washington township,	420	15,206	1,855	637,465	20,295	617,190	584	44,798	671	28,142
W. Manchester township,	956	12,372	269	1,908,152	51,400	1,856,752	528	33,635	695	21,070
W. Manheim township,	436	10,310	1,300	520,035	9,400	510,635	497	22,795	532	13,400
Windsor township,	811	14,324	2,406	810,370	29,100	781,270	664	34,245	568	11,360
York township,	965	15,103	1,253	924,752	27,925	896,827	710	35,445	675	13,280
Cross Roads borough,	61	792	199	56,883	5,500	51,383	56	2,435	16	400
Dallastown borough,	680	467	.....	479,459	71,350	408,109	78	3,780	4	75
Delta borough,	325	70	.....	286,470	19,000	267,470	85	3,095	21	610
Dillsburg borough,	384	424	.....	382,500	21,000	361,500	110	5,690	17	360
Dover borough,	240	270	.....	203,175	17,000	186,175	87	3,725	11	305
E. Prospect borough,	125	164	.....	81,440	2,500	78,949	45	2,795	5	150
Fawn Grove borough,	115	940	120	95,301	2,300	92,501	66	2,215	55	1,450
Franklintown borough,	99	155	10	41,869	1,910	39,959	30	1,650	18	395
Felton borough,	119	188	69	65,824	5,900	59,924	37	1,845	11	240
Glen Rock borough,	496	326	.....	366,430	28,370	338,060	89	4,420	4	100
Goldsboro borough,	202	213	.....	140,830	6,125	134,705	33	1,650	9	180
Hallam borough,	169	45	.....	175,420	15,500	159,920	32	1,405	8	160
Hanover—1st ward,	712	124	.....	714,320	42,000	672,320	76	4,015	5	125
2d ward,	429	118	.....	711,880	124,500	587,380	94	5,075	....	.....
3d ward,	605	75	.....	811,230	54,855	756,375	121	7,080	....	.....
4th ward,	444	92	.....	512,600	10,000	502,600	55	3,800	13	420
5th ward,	584	82	.....	511,160	47,500	463,660	83	4,390	1	20
Jefferson borough,	157	330	39	103,930	12,150	91,780	47	1,450	34	630
Lewisberry borough,	100	46	.....	65,845	5,200	60,645	35	1,685	6	175
Loganville borough,	124	502	29	113,199	5,400	107,799	67	4,140	31	775
Manchester borough,	238	284	.....	202,401	13,050	189,351	43	2,675	12	300
Mount Wolf borough,	157	248	10	142,190	3,000	139,190	24	1,375	11	275
New Freedom borough,	298	1,107	106	288,251	15,600	272,651	105	4,570	39	890
New Salem borough,	103	272	31	66,425	1,900	64,525	30	850	18	445
North York borough,	644	196	.....	605,413	29,400	576,013	36	1,830	5	150
Railroad borough,	116	465	65	94,785	5,500	89,285	29	1,890	23	540
Red Lion borough,	838	120	.....	767,953	18,800	749,153	162	6,205	15	295
Seven Valley borough,	172	698	110	146,127	3,800	142,327	61	3,650	50	1,270
Shrewsberry, North ward,	98	103	10	64,870	.....	64,870	15	710	7	140
Shrewsberry, S. ward,	152	108	.....	116,445	14,000	102,445	41	1,440	13	260
Spring Grove borough,	343	162	.....	521,090	96,000	425,090	57	2,830	....	.....
Stewartstown borough,	321	213	11	265,177	28,500	236,677	80	3,785	11	330
Wellsville borough,	141	104	.....	87,885	13,000	74,885	19	950	3	65
West York borough,	1,221	403	.....	1,227,385	59,000	1,168,385	82	4,240	....	.....
Windsor borough,	267	256	10	181,360	9,600	171,760	41	2,090	19	475
Winterstown borough,	95	1,255	143	97,523	12,000	85,523	69	2,760	34	850
Wrightsville—1st ward,	358	83	18	238,555	41,300	197,255	26	1,280	....	.....
2d ward,	130	.....	.....	175,428	12,000	163,428	18	875	....	.....
3d ward,	256	57	.....	186,930	7,000	179,930	20	1,745	....	.....
Yoe borough,	195	90	3	133,098	16,700	116,398	35	1,020	13	220
York Haven borough,	245	152	149	246,685	8,500	238,185	23	1,170	2	60
Yorkana borough,	72	67	.....	46,210	5,900	40,310	17	970	11	210
York City—1st ward,	838	.....	.....	1,980,950	448,000	1,532,950	69	3,950	....	.....
2d ward,	758	.....	.....	2,678,565	539,000	2,139,565	40	3,400	....	.....
3d ward,	414	.....	.....	2,081,593	370,950	1,710,643	179	10,905	....	.....
4th ward,	690	.....	.....	2,302,320	534,500	1,767,820	59	3,375	....	.....
5th ward,	708	.....	.....	725,051	108,000	617,051	104	5,690	....	.....

Digitized by Google

YORK COUNTY—Continued.

Names of Assessment Districts.	Taxables.	Cleared land.	Timber land.	Value of all real estate.	Value of real estate exempt from taxation.	Value of real estate taxable.	Number and value of horses, mares, geldings and mules over the age of four years.		Number and value of neat cattle over the age of four years.	
							No.	Value.	No.	Value.
6th ward,	1,128	.....	.....	1,701,410	170,300	1,531,110	74	4,375	....	.....
7th ward,	914	.....	.....	1,131,745	8,700	1,123,045	36	3,234	....	.....
8th ward,	1,462	.....	.....	1,845,888	374,240	1,471,648	68	4,975	....	.....
9th ward,	3,158	.....	.....	2,684,992	134,000	2,550,992	220	12,760	....	.....
10th ward,	1,135	.....	.....	876,409	45,340	831,069	37	2,120	....	.....
11th ward,	1,786	.....	.....	2,246,700	86,300	2,160,400	122	6,415	....	.....
12th ward,	2,473	.....	.....	2,158,560	210,200	1,948,360	106	4,525	3	75
13th ward,	687	.....	.....	529,085	49,620	479,465	132	5,280	....	.....
Total,	51,097	438,737	98,991	$61,044,249	$4,678,995	$56,365,254	22,111	$1,194,508	19,110	$475,410

Digitized by Google

YORK COUNTY—Continued.

Names of Assessment Districts.	Value of salaries and emoluments of office, officers, posts of profit, professions, trades and occupations.	Aggregate value of all property taxable for county purposes at the rate of 4½ mills on the dollar.	Aggregate amount of county tax assessed at the rate of 4½ mills on the dollar.	Amount of money at interest including mortgages, judgments, bonds, notes, stocks, etc.	Value of stages, omnibuses, hacks, cabs, etc.	Aggregate value of property taxable for State purposes at 4 mills on the dollar, including money at interest, stages, omnibuses, hacks, cabs, etc.	Aggregate amount of State tax assessed.	Debt of county.
Carroll township,	$12,150	$385,276	$1,733 74	$66,317	.....	$66,317	$265 27	.....
Chanceford township,	38,440	823,665	3,706 49	183,260	.....	183,260	733 04	.....
Codorus township,	33,695	873,871	3,932 42	286,047	$3,050	289,097	1,156 39	.....
Conewago township,	20,850	499,091	2,245 91	109,120	.....	109,120	436 48	.....
Dover township,	32,335	1,188,781	5,349 51	278,822	.....	278,822	1,115 29	.....
E. Hopewell township,	13,360	414,764	1,866 44	79,312	1,400	80,712	322 85	.....
E. Manchester township,	16,500	656,503	2,954 26	166,677	.....	166,677	666 71	.....
Fairview township,	26,890	969,225	4,361 51	94,580	.....	94,580	378 32	.....
Fawn township,	22,020	528,585	2,378 63	157,167	.....	157,167	628 67	.....
Franklin township,	11,675	410,066	1,845 30	51,797	.....	51,797	207 19	.....
Heidelberg township,	16,765	615,672	2,770 52	179,257	.....	179,257	717 03	.....
Hellam township,	21,565	999,998	4,499 99	214,307	.....	214,307	857 23	.....
Hopewell township,	18,970	640,016	2,880 07	158,411	.....	158,411	633 65	.....
Jackson township,	27,540	958,055	4,311 25	238,993	.....	238,993	955 97	.....
L. Chanceford township,	30,190	702,906	3,163 07	114,955	.....	114,955	459 82	.....
L. Windsor township,	45,530	784,407	3,529 83	252,220	250	252,470	1,009 88	.....
Manchester township,	26,955	1,025,127	4,613 07	201,115	.....	201,115	804 46	.....
Manheim township,	19,130	574,394	2,584 77	220,578	.....	220,578	882 31	.....
Monaghan township,	12,585	306,807	1,380 63	39,650	.....	39,650	158 60	.....
Newberry township,	31,720	710,027	3,195 12	100,845	.....	100,845	403 38	.....
N. Codorus township,	34,470	1,008,511	4,538 30	271,135	.....	271,135	1,084 54	.....
N. Hopewell township,	15,705	337,272	1,517 72	59,680	550	60,230	240 92	.....
Paradise township,	16,435	607,180	2,732 31	149,748	.....	149,748	598 99	.....
Peach Bottom township,	25,385	629,206	2,831 43	77,570	.....	77,570	310 28	.....
Penn township,	51,030	1,389,894	6,254 52	431,680	.....	431,680	1,726 72	.....
Shrewsbury township,	29,110	847,408	3,813 34	217,630	3,650	221,230	885 12	.....
Springetsbury township,	24,770	1,096,032	4,932 14	597,958	300	598,258	2,393 03	.....
Springfield township,	27,230	802,556	3,611 50	279,092	200	279,292	1,117 17	.....
Spring Garden township,	37,675	1,548,449	6,968 02	696,167	.....	696,167	2,784 67	.....

Digitized by Google

YORK COUNTY—Continued.

Names of Assessment Districts.	Value of salaries and emoluments of office, offices, posts of profit, professions, trades and occupations.	Aggregate value of all property taxable for county purposes at the rate of 4½ mills on the dollar.	Aggregate amount of county tax assessed at the rate of 4½ mills on the dollar.	Amount of money at interest, including mortgages, judgments, bonds, notes, stocks, etc.	Value of stages, omnibuses, hacks, cabs, etc.	Aggregate value of property taxable for State purposes at 4 mills on the dollar, including money at interest, stages, omnibuses, hacks, cabs, etc.	Aggregate amount of State tax assessed.	Debt of county.
Warrington township,	21,715	570,461	2,567 07	141,980	.....	141,980	567 92	.....
Washington township,	16,150	701,276	3,155 74	106,640	.....	106,640	426 56	.....
W. Manchester township,	37,360	1,954,317	8,794 43	176,880	.....	176,880	707 52	.....
W. Manheim township,	19,910	566,740	2,550 33	173,143	.....	173,143	692 57	.....
Windsor township,	36,855	863,730	3,886 79	207,917	175	208,092	832 37	.....
York township,	37,740	983,292	4,424 81	302,530	1,100	303,630	1,214 52	.....
Cross Roads borough,	3,050	57,268	257 71	19,180	.....	19,180	76 72	.....
Dallastown borough,	37,510	449,474	2,022 63	189,248	.....	189,248	756 99	.....
Delta borough,	21,320	292,495	1,316 23	63,548	565	64,113	256 45	.....
Dillsburg borough,	24,845	392,395	1,765 78	212,427	725	213,152	852 61	.....
Dover borough,	14,670	204,875	921 94	120,823	390	121,212	484 85	.....
E. Prospect borough,	6,885	88,779	399 51	35,348	300	35,648	142 59	.....
Fawn Grove borough,	5,485	101,651	457 43	89,547	.....	89,547	358 19	.....
Franklintown borough,	4,410	46,414	208 86	10,628	.....	10,628	42 51	.....
Felton borough,	5,635	67,644	304 40	59,030	.....	59,030	236 12	.....
Glen Rock borough,	30,147	372,727	1,677 27	200,308	800	201,108	804 43	.....
Goldsboro borough,	11,280	147,815	665 17	33,900	.....	33,900	135 60	.....
Hallam borough,	11,820	173,305	779 87	63,982	.....	63,982	255 93	.....
Hanover—1st ward,	44,085	750,545	3,242 45	678,023	7,200	685,223	2,740 89	.....
2d ward,	28,370	620,825	2,793 71	360,275	475	360,750	1,443 00	.....
3d ward,	42,235	805,640	3,625 38	408,563	.....	408,563	1,634 27	.....
4th ward,	27,175	533,995	2,402 98	345,862	.....	345,862	1,383 45	.....
5th ward,	38,005	506,075	2,277 34	306,035	500	306,535	1,226 14	.....
Jefferson borough,	8,610	102,520	461 34	77,885	.....	77,885	311 54	.....
Lewisberry borough,	6,510	69,015	310 57	20,540	.....	20,540	82 16	.....
Loganville borough,	6,080	118,744	534 35	111,223	100	111,323	445 31	.....
Manchester borough,	11,975	204,301	919 35	116,738	.....	116,738	446 95	.....
Mount Wolf borough,	8,020	148,760	669 42	43,337	.....	43,337	173 35	.....
New Freedom borough,	13,385	296,360	1,333 65	108,708	150	108,858	435 43	.....

Digitized by Google

New Salem borough,	5,835	71,655	322 45	58,732	.....	58,732	234 93	.....
North York borough,	38,915	616,908	2,776 09	34,608	.....	34,608	138 43	.....
Railroad borough,	5,680	97,395	438 28	25,640	.....	25,640	102 56	.....
Red Lion borough,	58,635	814,288	3,664 30	337,728	380	338,108	1,352 43	.....
Seven Valley borough,	9,450	156,697	705 14	66,947	.....	66,947	267 79	.....
Shrewsberry, North ward,	5,065	70,785	318 52	16,825	.....	16,825	67 30	.....
Shrewsberry, S. ward,	8,680	112,825	507 71	49,913	.....	49,913	199 65	.....
Spring Grove borough,	19,685	447,605	2,014 23	288,355	400	288,755	1,155 02	.....
Stewartstown borough,	16,635	257,427	1,158 42	194,898	400	195,298	781 19	.....
Wellsville borough,	5,530	81,430	366 44	30,712	.....	30,712	122 85	.....
West York borough,	52,440	1,225,065	5,512 79	225,153	.....	225,153	900 61	.....
Windsor borough,	19,125	193,450	870 53	98,828	.....	98,828	395 31	.....
Winterstown borough,	4,260	93,398	420 27	33,132	.....	33,132	132 53	.....
Wrightsville—1st ward,	18,470	216,985	976 43	36,985	.....	36,985	147 74	.....
2d ward,	10,490	174,798	786 56	21,950	.....	21,950	87 80	.....
3d ward,	13,080	194,755	876 40	283,338	.....	283,338	1,133 35	.....
Yoe borough,	12,195	129,828	584 23	73,843	500	73,843	295 37	.....
York Haven borough,	15,130	254,545	1,145 45	23,200	.....	23,200	92 80	.....
Yorkana borough,	4,410	45,900	206 55	23,145	.....	23,145	92 58	.....
York City—1st ward,	50,735	1,587,635	7,144 36	711,985	.....	711,985	2,847 94	.....
2d ward,	35,425	2,178,390	9,802 75	1,724,158	.....	1,724,158	6,896 63	.....
3d ward,	19,590	1,741,133	7,835 12	180,092	730	180,822	723 29	.....
4th ward,	42,515	1,813,710	8,161 70	357,188	.....	357,188	1,428 75	.....
5th ward,	37,830	660,571	2,972 57	132,140	2,100	134,240	536 96	.....
6th ward,	66,160	1,601,645	7,207 40	1,063,963	900	1,064,863	4,259 45	.....
7th ward,	41,015	1,167,294	5,252 83	181,320	.....	181,320	725 28	.....
8th ward,	93,550	1,570,173	7,065 78	372,075	.....	372,075	1,488 30	.....
9th ward,	176,155	2,739,907	12,329 58	1,182,357	800	1,183,157	4,732 63	.....
10th ward,	54,655	887,844	3,995 30	108,463	.....	108,463	433 85	.....
11th ward,	97,960	2,264,775	10,191 49	372,192	300	372,492	1,489 97	.....
12th ward,	139,945	2,092,905	9,418 07	455,708	.....	455,708	1,822 81	.....
13th ward,	33,605	518,350	2,332 57	88,005	.....	88,005	352 02	.....
Total,	$2,540,062	$60,575,254	$272,583 61	$19,611,370	$28,390	$19,639,760	$78,559 04	$528,000 00

Digitized by Google

CONSOLIDATED AND COMPARATIVE STATEMENT compiled from the annual reports made by the County Commissioners to the Secretary of Internal Affairs of the Commonwealth of Pennsylvania for the years A. D. 1912 and 1913.

Names of Counties.	Taxables.	Cleared land.	Timber land.	Value of all real estate.	Value of real estate exempt from taxation.	Value of real estate taxable.	Number and value of horses, mares, geldings and mules over the age of four years.		Number and value of neat cattle over the age of four years.	
							No.	Value.	No.	Value.
Adams,	12,669	317,193	45,164	$13,497,888	$1,297,990	$12,199,898	10,523	525,805	8,573	208,728
Allegheny,	357,529	358,571	9,790	1,321,152,500	207,910,680	1,113,241,820	30,228	2,621,800	15,407	529,710
Armstrong,	25,071	323,095	72,774	14,777,246	446,306	14,330,940	7,925	314,679	7,401	112,823
Beaver,	21,812	216,992	51,357	49,733,362	4,257,566	45,475,796	6,724	390,121	6,458	119,135
Bedford,	11,027	448,615	254,978	9,202,993	528,865	8,674,128	7,117	388,295	8,557	157,157
Berks,	69,723	412,979	91,799	101,916,538	8,694,511	93,222,027	21,765	1,330,914	25,886	659,027
Blair,	36,008	140,497	148,247	48,539,445	7,685,940	40,853,505	6,332	371,190	5,892	140,073
Bradford,	22,602	505,992	119,434	23,382,925	1,982,240	21,400,685	11,008	425,830	21,999	331,800
Bucks,	29,565	334,840	17,619	42,125,068	4,492,483	37,632,585	17,549	1,123,910	17,067	512,145
Butler,	25,941	420,705	71,500	28,635,716	2,826,141	25,809,575	10,097	606,490	10,081	206,750
Cambria,	39,976	187,015	70,100	132,971,150	6,432,430	126,538,720	8,583	445,830	7,038	142,970
Cameron,	2,110	8,909	148,053	3,012,676	320,600	2,692,076	547	47,320	552	13,800
Carbon,	16,905	51,606	93,299	25,865,483	1,678,230	24,187,253	2,843	231,737	1,844	47,220
Centre,	14,816	187,465	145,793	14,980,092	3,257,793	11,722,299	6,784	472,731	7,797	189,543
Chester,	36,289	378,999	50,614	70,049,990	5,771,800	64,278,190	19,143	1,136,028	36,293	933,065
Clarion,	13,634	344,234	43,277	9,388,735	1,043,355	8,344,880	6,522	295,366	6,686	110,189
Clearfield,	24,700	612,999	94,185	20,568,574	2,752,991	17,815,583	6,758	321,832	7,269	110,995
Clinton,	12,169	82,938½	64,285	11,374,723	1,191,500	10,183,223	3,353	162,238	3,223	74,476
Columbia,	16,723	171,06[illegible]	68,067	14,452,078	1,382,995	13,069,083	6,667	363,577	5,626	122,264
Crawford,	26,314	243,40[illegible]	159,795	22,794,595	1,007,515	21,787,080	12,147	556,035	20,735	331,806
Cumberland,	22,326	238,093	75,767	27,862,199	3,263,377	24,598,822	10,308	683,863	9,431	264,096
Dauphin,	45,512	203,031	101,043	93,272,940	23,255,485	70,017,455	9,463	570,960	9,217	238,725
Delaware,	32,800	.....	.....	90,499,055	8,895,498	81,603,557	7,150	439,655	8,398	226,135
Elk,	10,567	146,004	352,610	8,365,265	1,001,860	7,363,405	2,183	70,945	2,295	22,965
Erie,	39,049	408,715	32,983	60,507,212	5,319,678	55,187,534	12,539	692,728	23,101	463,975
Fayette,	41,000	380,407	142,658	92,388,408	1,851,350	90,537,053	11,813	705,636	7,697	162,435
Forest,	2,255	268,194	14,067	2,963,519	203,010	2,760,509	1,129	34,705	1,027	10,270
Franklin,	20,269	290,813	98,295	33,238,905	1,796,430	31,442,475	12,431	850,506	10,672	265,865

Digitized by Google

Fulton,	3,444	108,082	143,634	2,021,448	5,570	2,015,878	2,641	90,316	2,265	41,629
Greene,	9,491	342,303	.....	44,075,522	1,098,127	42,977,395	6,878	509,285	5,791	151,153
Huntingdon,	12,072	218,597	208,826	8,389,598	949,472	7,440,126	6,074	204,442	5,352	97,998
Indiana,	22,791	466,833	100,139	16,813,725	1,937,620	14,876,105	8,710	352,505	8,531	127,602
Jefferson,	21,195	261,752	179,711	13,701,450	1,251,475	12,449,975	5,848	294,969	5,943	95,030
Juniata,	5,596	145,470	69,592	4,534,745	192,975	4,341,770	3,777	115,363	3,516	52,942
Lackawanna,	105,937	248,117	11,416	123,930,370	3,770,320	120,160,050	9,763	742,465	5,197	159,600
Lancaster,	52,991	509,998	58,497	108,974,100	8,064,209	100,909,951	29,069	2,070,301	30,433	813,930
Lawrence,	26,045	262,653	4,864	33,615,269	2,954,300	30,660,969	6,421	398,715	6,588	134,680
Lebanon,	21,066	165,790	52,270	43,353,623	3,280,434	40,073,189	8,032	619,023	8,961	323,638
Lehigh,	50,117	197,103	11,680	84,610,304	6,380,679	78,229,625	10,481	784,873	8,288	237,726
Luzerne,	124,936	379,817	175,376	310,229,910	13,172,044	297,057,866	18,203	1,761,995	8,084	233,885
Lycoming,	29,105	216,567	184,847	24,374,645	3,056,064	21,318,581	9,421	401,190	9,816	154,324
McKean,	13,851	525,581	57,676	17,716,145	1,273,974	16,442,171	4,064	115,710	5,137	51,645
Mercer,	27,040	535,969	28,880	37,810,069	2,445,290	35,364,779	10,012	769,093	11,715	287,810
Mifflin,	10,652	145,291	93,288	10,684,604	943,560	9,741,044	4,026	298,678	3,462	89,024
Monroe,	9,202	114,723	160,937	8,914,301	741,755	8,172,546	3,761	164,397	3,587	70,285
Montgomery,	52,424	31,577	4,110	130,298,005	10,459,655	119,838,350	18,371	1,196,680	19,643	520,255
Montour,	4,913	58,182	14,777	6,659,238	1,933,475	4,726,463	2,279	127,258	1,932	40,753
Northampton,	50,420	184,029	20,402	71,082,412	9,264,090	61,818,322	10,842	749,863	9,965	255,096
Northumberland	37,196	184,831	73,977	47,270,766	4,190,995	43,079,771	9,287	501,986	6,317	130,101
Perry,	7,486	147,587	119,547	8,407,838	686,895	7,720,993	5,375	427,371	4,146	102,014
Philadelphia,	365,650	.....	.....	1,790,953,614	236,651,214	1,554,302,400	....	2,021,214	....	.....
Pike,	3,983	31,595	316,178	2,260,012	168,013	2,091,999	1,497	44,209	1,632	16,900
Potter,	9,369	97,963	582,805	6,965,613	546,960	6,418,653	4,209	182,036	5,585	84,520
Schuylkill,	69,363	208,093	17,362	63,162,368	5,924,041	57,238,327	12,658	515,216	6,408	128,160
Snyder,	6,467	130,266	47,050	5,036,191	474,225	4,561,966	3,904	199,955	3,489	65,406
Somerset,	19,651	282,023	346,742	20,586,572	2,021,415	18,565,157	8,882	586,108	10,292	208,320
Sullivan,	3,907	116,614	148,302	1,861,203	116,319	1,744,844	1,642	40,284	2,536	26,377
Susquehanna,	15,015	322,323	157,712	6,578,667	1,065,268	5,513,399	6,858	242,638	16,402	197,258
Tioga,	15,460	449,557	167,676	14,961,445	1,627,269	13,334,176	7,746	399,277	16,858	280,975
Union,	6,461	96,620	69,035	8,130,104	613,950	7,516,154	3,768	242,356	4,529	117,876
Venango,	16,717	201,317	165,293	29,405,720	4,240,855	25,164,865	6,250	355,835	5,621	99,480
Warren,	12,267	322,751	180,641	13,700,200	1,342,215	12,357,985	4,834	232,932	8,198	131,702
Washington,	42,757	479,699	14,191	122,133,728	5,162,305	116,971,423	14,433	1,276,830	14,279	454,780
Wayne,	10,952	10,857	312,303	11,446,160	1,204,080	10,242,180	5,735	324,856	10,792	162,129
Westmoreland	74,329	452,713	103,558	160,852,832	11,215,915	49,636,917	16,307	1,290,165	13,861	352,382
Wyoming,	6,470	151,288	31,174	3,703,836	369,800	3,334,036	3,093	147,652	4,913	58,956
York,	51,097	438,737	98,991	61,044,249	4,678,995	56,365,254	22,111	1,194,508	19,110	475,410
Total,	2,490,246	16,724,949	7,174,002	$5,867,775,686	666,029,886	$5,201,745,800	586,888	$38,178,245	615,510	$13,724,893

Digitized by Google

CONSOLIDATED AND COMPARATIVE STATEMENT—Continued.

Names of Counties.	Value of salaries and emoluments of office, offices, posts of profit, professions, trades and occupations.	Aggregate value of all property taxable for county purposes at the rate of .... mills on the dollar.	Aggregate amount of county tax assessed at the rate of .... mills on the dollar.	Amount of money at interest, including mortgages, judgments, bonds, notes, stocks, etc.	Value of stages, omnibuses, hacks, cabs, etc.	Aggregate value of property taxable for State purposes at 4 mills on the dollar, including money at interest, stages, omnibuses, hacks, cabs, etc.	Aggregate amount of State tax assessed.	Debt of county.
Adams,	$435,839	$13,365,270	$53,461 08	$2,866,407	3,700	$2,870,107	$11,480 43	$50,000 00
Allegheny,	79,117,460	1,195,510,790	2,092,144 08	221,773,585	95,625	221,869,210	887,476 84	18,315,183 09
Armstrong,	841,447	15,599,889	93,599 32	3,197,846	3,615	3,201,461	12,805 84	.....
Beaver,	2,630,875	48,615,927	291,431 00	5,181,041	2,195	5,183,236	20,733 00	549,000 00
Bedford,	517,695	9,737,275	77,898 21	2,456,081	36,455	2,492,536	9,970 15	38,500 00
Berks,	6,119,550	101,331,518	304,017 06	27,790,892	15,790	27,806,682	111,223 85	421,000 00
Blair,	3,265,543	44,630,311	223,153 08	5,549,816	6,155	5,555,971	22,223 88	360,000 00
Bradford,	466,335	22,624,650	113,446 02	4,628,041	795	4,628,836	18,515 15	.....
Bucks,	3,336,750	42,610,390	149,154 65	12,655,287	15,400	12,670,687	50,682 75	.....
Butler,	1,066,630	27,689,445	117,680 14	7,078,932	8,820	7,087,752	28,351 00	130,000 00
Cambria,	9,922,390	137,049,910	205,574 87	6,369,150	19,521	6,388,671	25,554 68	.....
Cameron,	209,380	2,962,576	17,574 55	713,349	400	713,749	2,854 99	11,000 00
Carbon,	2,277,965	26,744,175	66,262 94	2,768,274	1,405	2,769,679	11,078 69	79,750 00
Centre,	527,235	12,911,808	90,397 90	3,406,195	19,380	3,425,575	13,702 33	160,000 00
Chester,	3,842,375	70,189,658	175,474 15	18,515,822	21,530	18,537,352	74,149 40	.....
Clarion,	490,215	9,240,650	32,330 69	2,588,508	4,795	2,593,298	10,373 22	67,000 00
Clearfield,	2,152,665	20,401,075	81,604 30	3,258,266	11,888	3,270,154	13,080 64	.....
Clinton,	480,306	10,900,242	65,401 46	2,094,558	5,820	2,100,378	8,401 52	202,000 00
Columbia,	1,161,095	14,716,019	74,580 09	1,910,531	3,265	1,913,796	7,655 18	176,200 00
Crawford,	567,540	23,242,461	92,969 48	6,049,465	7,285	6,056,750	24,227 00	.....
Cumberland,	1,286,505	26,833,286	80,499 94	5,536,335	22,810	5,559,145	22,236 58	15,000 00
Dauphin,	3,542,065	74,359,225	297,436 90	10,246,495	240	10,246,735	40,986 94	447,000 00
Delaware,	3,805,930	86,075,277	301,263 42	20,706,286	8,060	20,714,346	82,864 47	115,000 00
Elk,	427,725	7,835,040	39,425 20	651,270	3,370	654,640	2,618 55	.....
Erie,	3,919,402	60,263,639	210,922 76	11,464,933	12,050	11,476,983	45,907 89	.....
Fayette,	3,578,125	94,983,249	474,916 25	8,923,549	11,495	8,935,044	35,740 17	18,000 00
Forest,	69,554	2,875,063	14,375 21	356,479	1,903	358,382	1,433 53	.....
Franklin,	583,430	33,142,276	82,855 69	6,723,285	26,480	6,749,765	26,999 06	76,000 00
Fulton,	59,598	2,207,416	11,111 43	297,317	.....	297,317	1,189 30	1,289 48

Digitized by Google

Greene,	437,635	44,075,468	83,150 73	5,608,444	.....	5,608,444	22,433 68	.....
Huntingdon,	471,125	8,213,871	82,128 71	1,792,298	1,020	1,798,318	7,173 25	75,000 00
Indiana,	948,910	16,305,122	97,830 73	3,267,146	9,426	3,276,572	13,106 29	160,300 00
Jefferson,	926,726	13,766,700	110,133 58	3,459,850	.....	3,459,850	13,839 43	60,000 00
Juniata,	104,370	4,614,445	23,088 24	909,314	1,550	910,864	3,643 34	23,148 80
Lackawanna,	9,044,585	130,106,700	301,847 54	14,150,407	8,360	14,159,267	56,637 07	1,090,000 00
Lancaster,	.....	103,794,182	259,485 55	30,718,750	72,730	30,791,480	123,084 58	293,800 00
Lawrence,	1,885,745	33,080,109	132,320 43	6,845,089	18,970	6,864,009	27,456 04	.....
Lebanon,	1,223,555	42,244,405	105,611 01	6,570,241	200	6,570,441	26,281 77	53,500 00
Lehigh,	6,152,880	85,405,194	256,227 29	20,686,154	.....	20,686,154	82,744 56	307,000 00
Luzerne,	12,688,774	312,742,520	750,582 05	24,887,664	.....	24,887,664	99,550 67	2,650,000 00
Lycoming,	2,245,585	24,119,680	120,622 80	8,549,007	9,000	8,558,007	34,231 98	337,600 00
McKean,	531,015	17,140,541	59,991 89	4,497,306	.....	4,497,306	17,989 24	.....
Mercer,	1,134,025	37,555,707	187,778 54	4,809,088	17,465	4,826,503	19,306 01	431,588 17
Mifflin,	520,575	10,649,321	53,256 90	1,418,458	630	1,419,088	5,676 33	55,000 00
Monroe,	740,950	9,148,178	36,592 72	2,123,783	5,805	2,129,588	8,518 36	13,500 00
Montgomery,	5,107,225	126,662,510	379,987 53	61,252,765	27,775	61,280,540	245,122 16	386,000 00
Montour,	169,470	5,063,944	20,255 78	653,378	6,130	659,508	2,638 01	3,000 00
Northampton,	6,033,130	68,876,411	206,629 23	16,043,539	21,355	16,064,894	64,259 57	300,000 00
Northumberland,	2,211,265	45,923,123	229,614 92	5,101,661	7,215	5,108,876	20,435 50	695,400 00
Perry,	495,792	8,746,170	61,223 19	873,748	10,155	883,903	3,535 61	100,226 00
Philadelphia,	.....	1,556,323,614	22,969,234 13	616,527,644	112,350	616,639,994	2,466,559 97	92,265,269 11
Pike,	117,885	2,270,993	13,625 96	422,346	1,570	423,916	1,695 66	.....
Potter,	136,796	6,322,005	61,398 04	1,912,878	.....	1,912,878	7,651 51	25,000 00
Schuylkill,	2,625,990	60,507,693	453,868 90	8,418,753	8,160	8,426,913	33,707 65	749,800 00
Snyder,	264,009	5,091,336	22,910 98	917,782	620	918,402	3,673 57	18,500 00
Somerset,	930,489	20,290,074	142,030 51	6,329,535	27,810	6,357,345	25,429 37	211,000 00
Sullivan,	110,124	1,921,669	19,216 69	354,234	1,220	355,454	1,421 89	52,148 19
Susquehanna	198,221	6,151,516	36,903 99	2,820,477	.....	2,820,477	11,281 74	.....
Tioga,	564,056	14,578,484	102,049 39	3,655,406	.....	3,655,406	14,621 66	57,000 00
Union,	389,106	8,265,492	33,144 14	1,472,350	3,845	1,481,195	5,924 76	38,000 00
Venango,	798,140	26,418,320	105,673 28	10,071,793	9,380	10,081,173	40,324 69	282,000 00
Warren,	579,220	13,301,839	79,811 04	3,282,952	2,050	3,285,002	13,140 01	14,000 00
Washington,	3,959,875	122,662,898	460,141 08	18,642,950	.....	18,642,950	74,571 63	1,955,000 00
Wayne,	478,775	11,207,890	44,831 56	1,062,677	.....	1,062,677	4,250 71	.....
Westmoreland,	4,114,155	155,393,619	621,574 48	15,057,506	104,899	15,162,405	60,649 62	1,140,000 00
Wyoming,	135,785	3,676,429	28,259 24	1,180,741	1,570	1,182,311	4,946 98	72,000 00
York,	2,540,082	60,575,254	275,588 61	19,611,370	28,390	19,639,760	78,559 04	528,000 00
Total,	$208,742,883	$5,462,391,821	$34,963,294 15	$1,341,717,364	$895,397	$1,342,612,761	$5,370,590 94	$125,614,702 84

Digitized by Google

Tabular Statement showing the entire amount of taxes collected or worked out for the maintenance of State, County, City, Ward, Borough and Township governments; the total amount collected for the support of the poor; the total amount collected for the construction and repairs of streets, roads and bridges; the amount collected for school purposes; the amount collected on personal property, on occupations and licenses; the amount collected on the real estate of railroad corporations; the amount collected on the real estate of corporations other than railroads, including limited partnerships, in the several assessment districts in the State of Pennsylvania, between the first day of June, 1912, and the thirty-first day of May, 1913, made pursuant to the Act of Assembly approved the ninth day of May, A. D. 1889.

ADAMS COUNTY.

Names of Assessment Districts.	First Division. Showing the amount of taxes collected in the county for all purposes.					Second Division. Showing a specific return of all taxes on the subjects named.				
	No. 1. Amount of taxes collected for the support of the poor.	No. 2. Amount of taxes collected for the construction and repairs of streets, roads and bridges.	No. 3. Amount of taxes collected for schools and school purposes, not including any appropriation received from the State.	No. 4. Amount of taxes collected for any purpose not embraced in columns 1, 2 and 3, whether the same be State, county or local taxes.	No. 5. Total amount of taxes collected for all purposes, as set forth in the four preceding columns.	No. 6. Amount of taxes collected on personal property.	No. 7. Amount of taxes collected on occupations.	No. 8. Amount of taxes collected on licenses of all kinds. Including wholesale and retail liquor licenses.	No. 9. Amount of taxes collected on the real estate of railroad corporations.	No. 10. Amount of taxes collected on the real estate of corporations other than railroads, including limited partnerships.
Abbottstown borough,	.....	$204 00	$652 88	$579 17	$1,436 05	$92 52	$28 06	$261 40	.....	$3 60
Arendtsville borough,	.....	1,014 23	967 95	854 10	3,286 28	327 17	36 14	267 47	.....	5 00
Bendersville borough,	.....	849 18	503 48	845 71	2,198 37	409 40	25 18	250 61	.....	.....
Berwick township,	.....	489 95	747 14	941 07	2,178 16	168 80	20 34	13 55	.....	.....
Biglerville borough,	.....	1,679 08	889 36	1,241 81	3,810 25	397 00	36 76	233 47	.....	37 20
Butler township,	.....	2,050 97	3,316 10	2,210 80	7,577 87	355 72	36 92	59 20	.....	.....
Conewago township,	.....	1,815 14	3,364 48	2,977 62	8,157 24	596 81	96 64	40 75	.....	.....
Cumberland township,	.....	2,439 24	2,440 44	2,763 03	7,642 61	514 04	42 78	118 20	.....	.....
East Berlin borough,	.....	628 69	1,433 69	2,290 28	4,352 66	950 02	59 92	812 33	.....	49 20
Fairfield borough,	.....	644 04	1,088 00	1,013 87	2,745 91	385 56	39 54	320 15	.....	.....
Franklin township,	.....	3,013 75	3,531 63	3,997 05	10,542 43	1,126 02	43 46	223 32	.....	.....
Freedom township,	.....	920 55	796 40	998 26	2,715 21	195 49	8 44	14 85	.....	.....

Digitized by Google

Germany township,	.....	801 30	1,427 96	1,512 45	3,741 71	233 15	19 40	12 80	.....	23 92
Gettysburg borough—1st Ward,						950 50	160 64	986 95	12 00	208 70
2nd Ward,	.....	11,834 25	14,409 94	9,330 38	35,574 57	1,231 56	131 84	1,485 34	10 00	152 84
3rd Ward,						149 35	108 48	525 13	.....	.....
Hamilton township,	.....	1,103 57	1,244 73	1,340 66	4,188 96	310 08	18 48	8 55	.....	.....
Hamiltonban township,	.....	1,669 93	2,337 24	2,148 15	6,146 29	176 53	82 08	77 61	28 68	37 60
Highland township,	.....	829 49	1,106 68	949 13	2,885 21	127 72	8 80	15 45	.....	.....
Huntington township,	.....	2,374 11	2,085 76	2,603 68	7,063 55	422 63	50 18	73 53	.....	.....
Latimore township,	.....	1,950 23	2,224 10	2,329 31	6,503 64	309 72	31 32	87 34	.....	.....
Liberty township,	.....	979 49	1,427 41	1,232 64	3,639 45	189 07	16 60	23 05	.....	.....
Littlestown borough,	.....	2,959 78	2,743 08	2,392 08	8,134 94	505 70	107 76	964 70	.....	46 80
McSherrystown borough—1st Ward,	.....	1,964 43	702 20	1,812 34	4,478 90	90 40	49 00	459 70	1 60	.....
2nd Ward,						310 41	66 92	634 93	.....	10 00
Menallen township,	.....	2,419 10	3,728 05	2,447 27	8,594 42	413 26	50 56	70 48	.....	40 46
Mountjoy township,	.....	1,419 80	1,264 66	2,425 17	5,009 63	339 70	27 12	31 57	.....	.....
Mount Pleasant township,	.....	3,438 59	3,072 42	3,404 71	9,915 72	666 07	67 60	279 86	.....	.....
New Oxford borough,	.....	2,385 23	1,035 19	2,012 21	5,432 93	273 19	83 20	623 33	.....	26 00
Oxford township,	.....	1,283 93	680 84	1,942 70	3,709 52	223 65	45 56	118 45	.....	.....
Reading township,	.....	1,701 18	2,654 71	2,647 51	7,002 86	435 15	29 30	136 50	.....	.....
Straban township,	.....	1,573 41	2,863 29	3,068 60	7,465 30	581 65	49 30	162 14	.....	.....
Tyrone township,	.....	1,378 98	1,854 29	1,606 73	4,840 00	200 70	19 42	61 45	.....	.....
Union township,	.....	563 33	1,654 18	2,726 33	4,948 84	482 26	9 84	21 90	.....	.....
York Spring borough,	.....	172 86	476 76	898 16	1,547 78	297 61	35 78	511 91	.....	16 00
Total,	.....	$58,242 65	$68,719 80	$70,042 98	$197,005 43	$14,398 56	$1,743 36	$10,087 77	$52 28	$657 32

Remarks—Almshouse is supported out of County taxes appropriated during the year, $11,700.00.

Digitized by Google

ALLEGHENY COUNTY.

Names of Assessment Districts.	First Division. Showing the amount of taxes collected in the county for all purposes.					Second Division. Showing a specific return of all taxes on the subjects named.				
	No. 1. Amount of taxes collected for the support of the poor.	No. 2. Amount of taxes collected for the construction and repairs of streets, roads and bridges.	No. 3. Amount of taxes collected for schools and school purposes, not including any appropriation received from the State.	No. 4. Amount of taxes collected for any purpose not embraced in columns 1, 2 and 3, whether the same be State, county or local taxes.	No. 5. Total amount of taxes collected for all purposes, as set forth in the four preceding columns.	No. 6. Amount of taxes collected on personal property.	No. 7. Amount of taxes collected on occupations.	No. 8. Amount of taxes collected on licenses of all kinds. Including wholesale and retail liquor licenses.	No. 9. Amount of taxes collected on the real estate of railroad corporations.	No. 10. Amount of taxes collected on the real estate of corporations other than railroads, including limited partnerships.
Pittsburgh—1st Ward	$38,736 00	$74,801 00	$565,408 00	$1,585,248 00	$2,264,193 00	$171,491 00	$2,581 00	$130,409 00	$21,950 00	$407,101 00
2nd Ward	76,106 00	132,867 00	1,128,928 00	2,780,076 00	4,117,977 00	6,407 00	2,093 00	235,733 00	32,069 00	525,411 00
3rd Ward	7,155 00	13,998 00	105,174 00	279,262 00	405,589 00	2,465 00	5,397 00	42,705 00	.....	18,559 00
4th Ward	15,341 00	41,899 00	224,229 00	583,014 00	864,483 00	18,676 00	5,153 00	39,586 00	5,532 00	143,447 00
5th Ward	5,890 00	16,564 00	86,436 00	223,408 00	332,298 00	2,199 00	4,849 00	19,482 00	.....	11,674 00
6th Ward	8,320 00	14,806 00	121,891 00	304,126 00	449,143 00	1,514 00	3,901 00	71,910 00	27,335 00	69,948 00
7th Ward	14,609 00	24,811 00	213,770 00	605,946 00	859,136 00	68,636 00	4,438 00	14,344 00	259 00	37,824 00
8th Ward	12,213 00	20,047 00	178,980 00	477,272 00	688,512 00	21,443 00	5,026 00	26,573 00	1,401 00	30,713 00
9th Ward	5,158 00	9,865 00	75,574 00	194,898 00	285,495 00	2,012 00	3,615 00	37,564 00	173 00	48,653 00
10th Ward	6,356 00	12,796 00	93,107 00	240,551 00	352,810 00	2,364 00	3,619 00	34,733 00	364 00	59,908 00
11th Ward	17,438 00	35,405 00	255,069 00	701,607 00	1,009,519 00	56,680 00	5,693 00	44,405 00	436 00	35,850 00
12th Ward	7,554 00	13,854 00	110,608 00	285,268 00	417,284 00	3,818 00	4,786 00	27,832 00	15,513 00	21,733 00
13th Ward	8,286 00	13,991 00	121,234 00	294,555 00	438,066 00	2,055 00	5,956 00	17,648 00	287 00	10,186 00
14th Ward	23,827 00	37,200 00	348,776 00	1,045,313 00	1,455,116 00	184,444 00	4,245 00	4,538 00	910 00	46,460 00
15th Ward	7,521 00	14,448 00	110,164 00	284,658 00	416,791 00	2,938 00	4,659 00	35,063 00	11,899 00	51,489 00
16th Ward	5,557 00	10,556 00	81,574 00	205,999 00	303,686 00	1,117 00	2,885 00	60,358 00	2,133 00	64,928 00
17th Ward	7,088 00	14,208 00	103,846 00	266,957 00	392,099 00	3,762 00	3,655 00	95,708 00	9,935 00	79,082 00
18th Ward	4,060 00	7,303 00	59,694 00	158,278 00	229,285 00	3,871 00	3,353 00	26,085 00	1,182 00	6,144 00
19th Ward	9,351 00	23,706 00	136,858 00	329,277 00	498,562 00	5,816 00	5,348 00	28,375 00	7,173 00	36,437 00
20th Ward	4,626 00	8,083 00	67,994 00	184,155 00	264,858 00	2,597 00	2,793 00	22,978 00	1,579 00	10,802 00
21st Ward	7,288 00	14,273 00	10,686 00	330,776 00	363,023 00	13,475 00	4,632 00	56,532 00	2,767 00	63,103 00
22nd Ward	14,177 00	26,742 00	207,921 00	652,085 00	900,875 00	43,394 00	4,955 00	71,308 00	15,050 00	48,883 00
23rd Ward	5,391 00	11,700 00	78,918 00	243,712 00	339,722 00	5,837 00	2,976 00	74,874 00	1,167 00	30,869 00

Digitized by Google

24th Ward,	3,394 00	6,776 00	19,258 00	155,000 00	184,428 00	3,505 00	3,142 00	34,647 00	211,00	29,512 00
25th Ward,	4,293 00	8,234 00	62,874 00	193,437 00	268,538 00	3,055 00	3,759 00	12,881 00	12,909 00	5,122 00
26th Ward,	5,191 00	11,197 00	76,097 00	234,943 00	327,428 00	6,012 00	3,853 00	13,672 00	196,00	10,384 00
27th Ward,	6,855 00	13,109 00	100,475 00	308,692 00	429,131 00	10,671 00	3,909 00	41,284 00	3,105 00	65,303 00
Total,	$331,781 00	$632,509 00	$4,745,543 00	$13,148,464 00	$18,858,297 00	$1,653,254 00	$111,307 00	$1,320,177 00	$175,535 00	$1,970,025 00
McKeesport—1st Ward,	$2,652 00	$2,652 00	$18,314 00	$33,789 00	$57,407 00	$1,078 00	$5,724 00	$13,746 00	$66 00	$18,683 00
2nd Ward,	2,441 00	2,441 00	15,177 00	29,831 00	49,890 00	2,002 00	7,487 00	3,685 00	.....	5,693 00
3rd Ward,	2,367 00	2,367 00	13,818 00	26,550 00	45,102 00	877 00	8,377 00	9,637 00	.....	10,100 00
4th Ward,	5,693 00	5,693 00	69,651 00	109,402 00	190,439 00	638 00	4,822 00	17,184 00	7,534 00	73,753 00
5th Ward,	2,393 00	2,393 00	13,725 00	28,856 00	47,367 00	2,962 00	6,790 00	9,415 00	567 00	12,954 00
6th Ward,	4,625 00	4,625 00	14,591 00	33,202 00	57,043 00	2,098 00	9,811 00	10,613 00	2,901 00	63,634 00
7th Ward,	3,828 00	3,828 00	22,035 00	16,010 00	45,701 00	2,235 00	13,659 00	2,205 00	.....	6,091 00
8th Ward,	1,930 00	1,930 00	9,884 00	20,329 00	34,078 00	614 00	7,476 00	4,856 00	567 00	12,415 00
9th Ward,	776 00	776 00	4,090 00	9,687 00	15,329 00	409 00	2,453 00	2,056 00	.....	1,538 00
10th Ward,	888 00	888 00	6,964 00	13,627 00	22,367 00	291 00	4,088 00	2,089 00	60 00	1,861 00
11th Ward,	1,047 00	1,047 00	6,175 00	12,967 00	21,236 00	298 00	3,038 00	2,058 00	151 00	5,157 00
Total,	$28,640 00	$28,640 00	$194,424 00	$334,250 00	$585,954 00	$13,502 00	$73,725 00	$77,544 00	$11,846 00	$211,879 00
Avalon borough,	$3,413 00	$3,413 00	$31,847 00	$49,288 00	$87,961 00	$2,568 00	$6,924 00	$146 00	.....	$2,003 00
Aspinwall borough,	2,339 00	2,339 00	21,826 00	26,936 00	53,440 00	1,113 00	4,325 00	120 00	1,747 00	6,767 00
Braddock borough,	3,553 00	3,553 00	83,439 00	139,500 00	230,045 00	4,603 00	22,441 00	19,277 00	172 00	6,299 00
Brackenridge borough,	1,126 00	1,126 00	15,013 00	19,572 00	36,837 00	698 00	4,905 00	3,556 00	9 00	3,461 00
Ben Avon borough,	2,047 00	2,047 00	16,374 00	31,537 00	52,005 00	2,794 00	3,997 00	102 00	13 00	1,499 00
Bridgeville borough,	966 00	966 00	15,456 00	12,055 00	29,443 00	842 00	3,124 00	1,412 00	580 00	3,635 00
Bellevue borough,	6,606 00	6,606 00	66,035 00	92,265 00	171,512 00	8,301 00	14,227 00	432 00	60 00	4,629 00
Carnegie borough,	4,919 00	4,919 00	40,970 00	81,293 00	132,101 00	4,638 00	15,021 00	5,878 00	356 00	12 882 00
Clairton borough,	3,679 00	3,679 00	26,974 00	44,921 00	79,253 00	590 00	3,482 00	1,481 00	.....	61,120 00
Crafton borough,	4,699 00	4,699 00	43,736 00	63,361 00	116,495 00	5,285 00	10,567 00	269 00	87 00	2,267 00
Coraopolis borough,	3,254 00	3,254 00	34,693 00	48,663 00	89,864 00	4,232 00	10,049 00	2,404 00	78 00	6,459 00
Cheswick borough,	399 00	399 00	2,929 00	6,597 00	10,324 00	174 00	452 00	1,774 00	.....	613 00
Carrick borough,	4,287 00	4,287 00	34,276 00	55,265 00	98,115 00	3,244 00	8,052 00	2,064 00	252 00	5,868 00
Bravosburg borough,	835 00	835 00	10,573 00	12,231 00	24,474 00	1,384 00	3,115 00	1,153 00	1,189 00	1,705 00
Duquesne borough,	10,135 00	10,135 00	74,317 00	122,811 00	217,398 00	1,612 00	15,035 00	9,863 00	671 00	114,418 00
Dormont borough,	1,992 00	1,992 00	19,235 00	21,344 00	44,563 00	737 00	3,194 00	56 00	.....	6,840 00
Etna borough,	3,021 00	3,021 00	20,145 00	55,908 00	82,095 00	1,131 00	6,317 00	3,498 00	475 00	38,439 00
Elizabeth borough,	831 00	831 00	11,084 00	14,341 00	27,087 00	1,045 00	3,739 00	352 00	49 00	4,599 00
East Pittsburgh borough,	2,597 00	2,597 00	25,977 00	31,276 00	62,447 00	430 00	4,997 00	4,073 00	446 00	26,049 00
Edgewood borough,	3,800 00	3,800 00	32,926 00	42,109 00	82,635 00	2,760 00	4,571 00	114 00	.....	14,855 00
East McKeesport borough,	332 00	832 00	13,298 00	10,748 00	25,710 00	230 00	2,893 00	307 00	.....	3,942 00
Emsworth borough,	1,128 00	1,128 00	7,512 00	15,056 00	24,824 00	387 00	2,344 00	81 00	.....	668 00
Edgeworth borough,	2,441 00	2,441 00	12,205 00	45,000 00	62,087 00	11,029 00	2,091 00	21 00	25 00	79 00
Glenfield borough,	412 00	412 00	4,115 00	7,266 00	12,205 00	219 00	1,553 00	69 00	19 00	587 00
Glassport borough,	2,658 00	2,658 00	31,981 00	37,111 00	74,408 00	533 00	8,806 00	2,035 00	70 00	29,293 00
Greentree borough,	992 00	992 00	17,832 00	13,348 00	33,164 00	688 00	2,244 00	28 00	1,091 00	1,426 00
Haysville borough,	88 00	88 00	818 00	734 00	1,728 00	44 00	160 00	19 00	1 00	385 00
Hays borough,	539 00	539 00	8,625 00	10,431 00	20,134 00	391 00	2,573 00	1,654 00	484 00	1,927 00
Heidelberg borough,	390 00	390 00	4,158 00	5,603 00	10,541 00	149 00	1,539 00	958 00	.....	2,733 00
Homestead borough,	7,012 00	7,012 00	102,856 00	127,796 00	244,676 00	3,042 00	23,413 00	15,696 00	254 00	29,872 00
Ingram borough,	1,750 00	1,750 00	15,153 00	19,584 00	38,237 00	1,338 00	4,039 00	191 00	129 00	516 00

Digitized by Google

ALLEGHENY COUNTY—Continued.

Names of Assessment Districts.	First Division. Showing the amount of taxes collected in the county for all purposes.					Second Division. Showing a specific return of all taxes on the subjects named.				
	No. 1. Amount of taxes collected for the support of the poor.	No. 2. Amount of taxes collected for the construction and repairs of streets, roads and bridges.	No. 3. Amount of taxes collected for schools and school purposes, not including any appropriation received from the State.	No. 4. Amount of taxes collected for any purpose not embraced in columns 1, 2 and 3, whether the same be State, county or local taxes.	No. 5. Total amount of taxes collected for all purposes, as set forth in the four preceding columns.	No. 6. Amount of taxes collected on personal property.	No. 7. Amount of taxes collected on occupations.	No. 8. Amount of taxes collected on licenses of all kinds, including wholesale and retail liquor licenses.	No. 9. Amount of taxes collected on the real estate of railroad corporations.	No. 10. Amount of taxes collected on the real estate of corporations other than railroads, including limited partnerships.
Knoxville borough,	3,288 00	3,288 00	25,203 00	36,537 00	68,316 00	2,151 00	8,771 00	1,585 00	.....	11,281 00
Leetsdale borough,	1,297 00	1,297 00	16,872 00	14,128 00	33,594 00	464 00	2,657 00	163 00	99 00	9,757 00
Millvale borough,	2,799 00	2,799 00	22,385 00	49,714 00	77,697 00	1,794 00	8,893 00	4,333 00	533 00	6,553 00
Mt. Oliver borough,	5,547 00	5,547 00	36,987 00	51,976 00	100,057 00	1,829 00	3,193 00	220 00	96 00	71,122 00
Munhall borough,	2,262 00	2,262 00	10,556 00	39,917 00	54,997 00	2,268 00	5,490 00	2,260 00	13 00	3,909 00
McKees Rocks borough,	5,576 00	5,576 00	55,773 00	82,172 00	149,077 00	1,[illegible]27 00	16,802 00	8,511 00	1,424 00	14,759 00
North Braddock borough,	8,292 00	8,292 00	88,461 00	111,616 00	216,663 00	2,609 00	11,361 00	335 00	675 00	123,1[illegible]1 00
Osborne borough,	538 00	538 00	1,077 00	8,883 00	11,036 00	1,[illegible]91 00	566 00	38 00	11 00	116 00
Oakdale borough,	527 00	527 00	7,023 00	9,479 00	17,556 00	1,916 00	2,140 00	174 00	102 00	2,129 00
Oakmont borough,	3,472 00	3,472 00	43,968 00	45,437 00	96,349 00	2,497 00	6,070 00	280 00	435 00	3,796 00
Port Vue borough,	864 00	864 00	12,666 00	15,078 00	29,472 00	4,443 00	2,620 00	58 00	675 00	9,148 00
Pitcairn borough,	1,897 00	1,897 00	21,476 00	20,836 00	46,106 00	750 00	6,708 00	582 00	.....	2,858 00
Rankin borough,	4,919 00	4,919 00	36,089 00	63,171 00	109,098 00	453 00	5,941 00	2,068 00	2,840 00	67,121 00
Sewickley borough,	4,888 00	4,888 00	31,103 00	66,987 00	107,866 00	12,867 00	7,242 00	510 00	489 00	3,433 00
Sharpsburg borough,	3,273 00	3,273 00	28,370 00	40,426 00	75,342 00	2,114 00	8,159 00	4,707 00	2,334 00	7,674 00
Spring Garden borough,	314 00	314 00	4,183 00	4,140 00	8,951 00	395 00	954 00	639 00	116 00	501 00
Springdale borough,	1,202 00	1,202 00	7,212 00	17,317 00	26,933 00	753 00	2,163 00	186 00	25 00	6,898 00
St. Clair borough,	1,665 00	1,665 00	11,097 00	27,088 00	41,515 00	486 00	5,326 00	2,843 00	865 00	1,187 00
Swissvale borough,	6,972 00	6,972 00	65,061 00	85,020 00	164,025 00	2,407 00	11,326 00	353 00	1,620 00	50,063 00
Turtle Creek borough,	3,357 00	3,357 00	35,816 00	40,539 00	83,069 00	778 00	5,602 00	792 00	91 00	38,167 00
Tarentum borough,	3,505 00	3,505 00	35,048 00	54,374 00	96,432 00	3,207 00	10,872 00	1,212 00	523 00	10,037 00
Thornburg borough,	382 00	382 00	3,059 00	7,090 00	10,913 00	86 00	748 00	.....	.....	1,958 00
Verona borough,	1,602 00	1,602 00	21,361 00	28,135 00	52,700 00	606 00	5,739 00	423 00	849 00	7,061 00

Digitized by Google

Versailles borough,	576 00	576 00	10,678 00	7,315 00	19,145 00	173 00	2,713 00	75 00	1,322 00	4,180 00
Wall borough,	512 00	512 00	6,134 00	8,577 00	15,735 00	99 00	1,986 00	481 00	160 00	1,007 00
Wilson borough	657 00	657 00	6,127 00	9,244 00	16,685 00	730 00	1,666 00	897 00	.....	4,138 00
West Elizabeth borough,	372 00	372 00	4,213 00	5,156 00	10,113 00	957 00	1,279 00	147 00	277 00	1,054 00
Whittaker borough,	397 00	397 00	5,820 00	5,681 00	12,295 00	72 00	1,381 00	460 00	200 00	256 00
Wilmerding borough,	3,290 00	3,290 00	35,053 00	50,655 00	92,288 00	633 00	11,815 00	2,968 00	754 00	47,248 00
West Homestead borough,	1,888 00	1,888 00	10,071 00	31,006 00	44,853 00	478 00	2,976 00	988 00	359 00	19,957 00
West View borough,	1,715 00	1,715 00	12,557 00	22,086 00	38,073 00	735 00	3,264 00	282 00	.....	7,116 00
Wilkinsburg borough,	16,00 00	16,000 00	159,994 06	244,338 00	436,332 00	13,446 00	31,962 00	2,111 00	723 00	19,268 00
Total,	$176,586 00	$176,586 00	$1 717,851 00	$2,568,068 00	$4,639,091 00	$129,628 00	$403,594 00	$119,824 00	$25,847 00	$953,338 00
Aleppo township,	$177 00	$177 00	$1,180 00	$809 00	$2,343 00	$192 00	$263 00	.....	.....	$33 00
Braddock township,	594 00	594 00	3,960 00	3,767 00	8,915 00	467 00	575 00	.....	36 00	3,012 00
Baldwin township,	5,453 00	5,453 00	36,346 00	21,560 00	68,812 00	1,401 00	6,186 00	1,282 00	10,998 00	10,435 00
Bethel township,	2,377 00	2,377 00	4,752 00	11,079 00	20,585 00	1,602 00	758 00	133 00	5,692 00	4,446 00
Chartiers township,	3,509 00	3,509 00	28,066 00	33,774 00	68,858 00	1,187 00	5,369 00	185 00	136 00	7,344 00
Collier township,	1,495 00	1,495 00	6,970 00	10,099 00	20,059 00	1,020 00	1,729 00	867 00	7 00	6,093 00
Crescent township,	407 00	407 00	4,338 00	3,334 00	8,486 00	472 00	866 00	47 00	429 00	1,111 00
Elizabeth township,	2,892 00	2,892 00	19,274 00	32,435 00	57,493 00	2,967 00	5,714 00	369 00	51 00	24,018 00
East Deer township,	1,206 00	1,206 00	10,055 00	9,232 00	21,699 00	847 00	2,431 00	217 00	12 00	7,994 00
Franklin township,	518 00	518 00	2,070 00	3,572 00	6,678 00	838 00	521 00	19 00	.....	10 00
Fawn township,	349 00	349 00	2,095 00	2,665 00	5,458 00	452 00	424 00	6 00	.....	718 00
Findlay township,	1,136 00	1,136 00	6,057 00	6,112 00	14,441 00	2,184 00	937 00	186 00	.....	2,557 00
Forward township,	2,162 00	2,162 00	11,531 00	18,522 00	34,377 00	1,845 00	5,606 00	545 00	18 00	16,239 00
Hampton township,	1,079 00	1,079 00	5,744 00	6,747 00	14,649 00	1,441 00	1,139 00	291 00	27 00	706 00
Harmar township,	746 00	746 00	2,982 00	5,684 00	10,158 00	492 00	520 00	25 00	111 00	891 00
Harrison township,	2,170 00	2,170 00	23,158 00	7,946 00	35,444 00	1,431 00	4,334 00	1,600 00	20 00	11,968 00
Indiana township,	920 00	920 00	2,760 00	9,086 00	13,686 00	1,957 00	746 00	419 00	11 00	2,680 00
Jefferson township,	2,914 00	2,914 00	13,594 00	24,108 00	43,530 00	2,472 00	4,138 00	3,730 00	4,646 00	9,223 00
Kennedy township,	757 00	757 00	2,521 00	3,460 00	7,495 00	228 00	321 00	.....	4 00	522 00
Kilbuck township,	280 00	280 00	1,493 00	2,587 00	4,640 00	482 00	491 00	.....	.....	387 00
Leet township,	731 00	731 00	3,896 00	6,552 00	11,910 00	977 00	377 00	13 00	.....	1,834 00
Lower St. Clair township,	23 00	23 00	.....	57 00	103 00	5 00	12 00	.....	16 00	.....
Lincoln township,	222 00	222 00	1,333 00	1,904 00	3,681 00	253 00	482 00	16 00	415 00	443 00
Millin township,	3,433 00	3,433 00	36,606 00	30,140 00	73,612 00	1,448 00	5,861 00	804 00	1,933 00	13,914 00
Moon township,	1,296 00	1,296 00	2,592 00	6,376 00	11,560 00	1,066 00	782 00	19 00	54 00	1,380 00
Marshall township,	605 00	605 00	2,015 00	3,893 00	7,118 00	912 00	399 00	119 00	2 00	407 00
McCandless township,	1,148 00	1,148 00	3,444 00	6,575 00	12,315 00	1,734 00	557 00	124 00	6 00	512 00
North Fayette township,	2,224 00	2,224 00	7,410 00	15,336 00	27,194 00	2,323 00	2,424 00	980 00	.....	10,238 00
Neville township,	1,702 00	1,702 00	2,836 00	7,362 00	13,602 00	754 00	317 00	2 00	102 00	6,221 00
North Versailles township,	1,994 00	1,994 00	25,242 00	16,717 00	45,947 00	1,255 00	2,708 00	379 00	1,591 00	8,540 00
O'Hara township,	2,444 00	2,444 00	6,516 00	16,666 00	28,070 00	2,526 00	1,342 00	550 00	254 00	1,997 00
Ohio township,	357 00	357 00	1,188 00	2,025 00	3,927 00	402 00	266 00	.....	.....	.....
Plum township,	2,024 00	2,024 00	9,445 00	10,330 00	28,823 00	2,524 00	1,260 00	85 00	27 00	5,013 00
Penn township,	4,174 00	4,174 00	25,037 00	35,018 00	68,403 00	3,280 00	5,529 00	251 00	595 00	17,346 00
Pine township,	685 00	685 00	1,598 00	4,126 00	7,094 00	7 5 00	330 00	142 00	5 00	100 00
Patton township,	1,767 00	1,767 00	14,716 00	11,123 00	29,373 00	1,384 00	2,248 00	44 00	1,091 00	4,064 00
Robinson township,	1,836 00	1,836 00	15,292 00	11,022 00	29,986 00	1,110 00	2,188 00	453 00	83 00	8,927 00
Ross township,	3,218 00	3,218 00	10,724 00	14,560 00	31,720 00	2,102 00	1,680 00	904 00	.....	1,249 00
Reserve township,	977 00	977 00	16,934 00	11,720 00	30,608 00	1,611 00	2,730 00	457 00	8 00	1,170 00
Richland township,	833 00	833 00	3,329 00	3,924 00	8,919 00	945 00	631 00	114 00	66 00	715 00
Sewickley Heights township,	1,815 00	1,815 00	4,841 00	27,379 00	35,850 00	2,222 00	263 00	.....	.....	1,842 00
Shaler township,	2,887 00	2,887 00	13,469 00	24,546 00	43,789 00	2,628 00	2,898 00	2,079 00	160 00	2,718 00

Digitized by Google

ALLEGHENY COUNTY—Continued.

Names of Assessment Districts.	First Division. Showing the amount of taxes collected in the county for all purposes.					Second Division. Showing a specific return of all taxes on the subjects named.				
	No. 1. Amount of taxes collected for the support of the poor.	No. 2. Amount of taxes collected for the construction and repairs of streets, roads and bridges.	No. 3. Amount of taxes collected for schools and school purposes, not including any appropriation received from the State.	No. 4. Amount of taxes collected for any purpose not embraced in columns 1, 2 and 3, whether the same be State, county or local taxes.	No. 5. Total amount of taxes collected for all purposes, as set forth in the four preceding columns.	No. 6. Amount of taxes collected on personal property.	No. 7. Amount of taxes collected on occupations.	No. 8. Amount of taxes collected on licenses of all kinds. Including wholesale and retail liquor licenses.	No. 9. Amount of taxes collected on the real estate of railroad corporations.	No. 10. Amount of taxes collected on the real estate of corporations other than railroads, including limited partnerships.
Springdale township,	288 00	288 00	768 00	1,466 00	2,810 00	57 00	447 00	.....	1 00	1,217 00
South Versailles township,	75 00	75 00	897 00	555 00	1,602 00	64 00	319 00	125 00	9 00	27 00
Snowden township,	1,198 00	1,198 00	4,792 00	7,423 00	14,611 00	900 00	1,048 00	680 00	10 00	6,600 00
South Fayette township,	2,423 00	2,423 00	9,688 00	25,183 00	39,717 00	2,782 00	3,867 00	1,260 00	152 00	17,594 00
Sewickley township,	337 00	337 00	786 00	2,540 00	4,000 00	125 00	93 00	3 00	.....	630 00
Scott township,	4,428 00	4,428 00	35,409 00	38,501 00	82,766 00	4,024 00	5,281 00	1,075 00	1,243 00	13,572 00
Stowe township,	4,856 00	4,856 00	12,952 00	45,405 00	68,069 00	598 00	9,907 00	1,204 00	8,135 00	61,459 00
Upper St. Clair township,	1,722 00	1,722 00	6,888 00	11,809 00	22,141 00	2,133 00	770 00	168 00	732 00	8,885 00
Union township,	562 00	562 00	5,985 00	7,220 00	14,329 00	446 00	2,206 00	365 00	112 00	1,191 00
Versailles township,	819 00	819 00	7,094 00	5,842 00	14,574 00	878 00	1,247 00	.....	182 00	892 00
Wilkins township,	1,485 00	1,485 00	11,866 00	15,314 00	30,150 00	1,317 00	2,662 00	31 00	.....	6,527 00
West Deer township,	1,456 00	1,456 00	7,764 00	8,585 00	19,261 00	1,512 00	2,561 00	275 00	47 00	7,281 00
Total,	$87,185 00	$87,185 00	$502,298 00	$653,772 00	$1,330,440 00	$70,889 00	$108,761 00	$22,642 00	$39,499 00	$324,882 00
Pittsburgh,	$531,781 00	$632,509 00	$4,745,543 00	$13,148,464 00	$18,858,297 00	$1,653,254 00	$111,307 00	$1,320,177 00	$175,535 00	$1,970,025 00
McKeesport,	28,640 00	28,640 00	194,424 00	334,250 00	585,954 00	13,502 00	73,725 00	77,544 00	11,846 00	211,879 00
Boroughs,	176,586 00	176,586 00	1,717,851 00	2,568,068 00	4,639,091 00	120,628 00	403,594 00	119,824 00	25,847 00	953,338 00
Townships,	87,185 00	87,185 00	502,298 00	653,772 00	1,330,044 00	70,889 00	108,761 00	22,642 00	39,499 00	324,882 00
Total	$624,192 00	$924,920 00	$7,160,116 00	$16,704,554 00	$25,413,782 00	$1,867,273 00	$697,387 00	$1,540,187 00	$252,727 00	$3,460,124 00

Digitized by Google

ARMSTRONG COUNTY.

Names of Assessment Districts.	First Division. Showing the amount of taxes collected in the county for all purposes.					Second Division. Showing a specific return of all taxes on the subjects named.				
	No. 1. Amount of taxes collected for the support of the poor.	No. 2. Amount of taxes collected for the construction and repairs of streets, roads and bridges.	No. 3. Amount of taxes collected for schools and school purposes, not including any appropriation received from the State.	No. 4. Amount of taxes collected for any purpose not embraced in columns 1, 2 and 3, whether the same be State, county or local taxes.	No. 5. Total amount of taxes collected for all purposes, as set forth in the four preceding columns.	No. 6. Amount of taxes collected on personal property.	No. 7. Amount of taxes collected on occupations.	No. 8. Amount of taxes collected on licenses of all kinds. Including wholesale and retail liquor licenses.	No. 9. Amount of taxes collected on the real estate of railroad corporations.	No. 10. Amount of taxes collected on the real estate of corporations other than railroads, including limited partnerships.
Applewold borough,	$225 00	$450 20	$1,620 50	$723 04	$3,018 74	$55 88	$118 10	$70 00	$180 25	.....
Apollo borough—1st ward,	415 00	1,375 50	2,240 60	2,439 06	6,470 16	394 26	990 35	400 50	.....	$375 20
2d ward,	510 50	1,275 00	2,050 25	2,620 40	6,456 15	114 71	875 90	510 00	.....	420 40
Atwood borough,	140 10	225 00	682 40	255 54	1,303 04	58 14	35 40	15 50	.....	.....
Bethel township,	290 35	1,165 40	1,840 00	1,967 52	5,263 27	325 80	180 72	1,054 88	28 40	.....
Boggs township,	315 40	1,080 50	1,620 15	1,866 56	4,882 61	385 46	125 40	9 90	.....	.....
Bradys Bend township,	875 50	2,380 00	2,560 40	2,104 46	7,920 36	315 96	1,035 45	557 75	35 20	175 20
Burrell township,	275 12	1,100 75	1,540 65	1,885 49	4,802 01	286 35	65 80	45 80	.....	.....
Cowanshannoc township,	975 40	5,560 75	4,050 75	7,520 36	18,107 26	571 30	2,175 18	969 31	35 20	225 40
Dayton borough,	295 50	780 40	1,260 12	1,427 82	3,763 84	475 35	435 60	240 25	.....	45 00
East Franklin township,	330 00	3,185 60	1,842 10	3,384 95	8,742 65	445 40	825 15	145 60	25 50	.....
Elderton borough,	202 40	260 15	965 80	492 85	1,921 20	185 38	80 42	86 89	.....	.....
Freeport borough,	965 60	5,590 00	3,960 75	7,798 57	15,314 92	667 45	1,195 20	2,574 29	132 15	365 20
Ford City borough,	3,550 50	6,750 40	10,840 60	7,852 99	28,994 49	297 24	1,065 90	3,542 20	.....	5,520 05
Gilpin township,	550 65	1,310 25	1,220 62	3,082 64	6,164 16	255 40	565 10	2,022 64	38 40	321 60
Hovey township,	180 50	260 25	945 70	298 09	1,684 54	108 90	75 12	.....	.....	82 00
Johnetta borough,	295 00	1,260 50	1,540 00	567 64	3,663 14	311 47	942 80	210 00	.....	1,246 20
Kiskiminetas township,	960 40	3,090 80	3,240 75	4,457 44	11,749 39	400 90	675 00	61 77	90 42	265 10
Kittanning township—1st ward,	1,375 00	5,300 40	6,540 25	3,934 69	17,150 34	459 40	1,140 35	3,005 00	80 25	1,328 60
2d ward,	1,650 50	6,330 00	7,050 60	9,715 32	24,796 42	2,827 85	2,065 90	2,100 79	76 40	1,452 40
Kittanning township,	385 00	1,865 25	1,575 40	2,148 37	5,974 02	175 75	955 70	11 91	.....	.....
Leechburg borough,	975 00	8,475 30	8,460 15	4,633 97	22,544 42	542 60	2,875 40	902 14	48 50	840 60
Madison township,	660 50	1,535 60	4,050 25	2,548 05	8,784 40	290 85	622 15	382 49	.....	1,672 01
Mahoning township,	840 00	2,110 40	3,540 20	2,722 06	9,212 66	398 75	485 25	204 01	.....	285 10
Manor township,	925 40	3,780 15	4,280 15	3,335 01	12,300 71	518 10	1,130 10	95 21	.....	82 00

Digitized by Google

ARMSTRONG COUNTY—Continued.

Names of Assessment Districts.	First Division. Showing the amount of taxes collected in the county for all purposes.					Second Division. Showing a specific return of all taxes on the subjects named.				
	No. 1. Amount of taxes collected for the support of the poor.	No. 2. Amount of taxes collected for the construction and repairs of streets, roads and bridges.	No. 3. Amount of taxes collected for schools and school purposes, not including any appropriation received from the State.	No. 4. Amount of taxes collected for any purpose not embraced in columns 1, 2 and 3, whether the same be State, county or local taxes.	No. 5. Total amount of taxes collected for all purposes, as set forth in the four preceding columns.	No. 6. Amount of taxes collected on personal property.	No. 7. Amount of taxes collected on occupations.	No. 8. Amount of taxes collected on licenses of all kinds. Including wholesale and retail liquor licenses.	No. 9. Amount of taxes collected on the real estate of railroad corporations.	No. 10. Amount of taxes collected on the real estate of corporations other than railroads, including limited partnerships.
Manorville borough,	200 15	940 14	1,040 20	637 51	2,818 00	75 40	425 60	50 70	.....	.....
North Buffalo township,	365 20	1,495 60	1,672 40	2,460 68	5,993 88	398 90	237 72	23 60	.....	1,242 60
Parker City—1st ward,	375 25	540 80	1,140 00	1,219 26	3,275 28	356 12	430 20	775 00	.....	248 12
2d ward,	410 35	610 50	1,462 20	929 37	3,442 42	223 50	280 50	700 54	.....	210 16
Parks township,	400 40	1,190 12	1,340 45	2,285 50	5,216 47	109 30	241 20	162 20	16 60	.....
Perry township,	310 50	1,060 14	1,262 70	1,154 90	3,788 24	112 40	210 35	19 09	.....	.....
Pine township,	225 50	320 60	1,040 12	954 09	2,540 31	98 07	325 45	454 19	17 25	82 00
Plumcreek township,	740 62	1,660 40	2,210 40	3,292 26	7,903 68	330 06	321 12	24 10	.....	810 40
Rayburn township,	465 18	2,350 00	1,516 30	2,072 87	6,404 35	264 88	365 18	1,161 62	.....	423 20
Red Bank township,	875 50	3,240 12	2,832 40	2,192 06	9,140 08	298 40	482 90	116 18	.....	465 90
Rural Valley borough,	390 75	870 00	1,472 00	1,332 21	4,064 96	327 80	723 40	405 77	.....	110 00
South Bend township,	450 50	1,214 10	1,560 75	1,953 80	5,179 15	225 16	180 40	23 20	.....	.....
South Bethlehem township,	215 00	360 40	1,040 10	506 69	2,122 19	85 40	240 64	13 00	.....	125 15
South Buffalo township,	580 25	2,240 60	1,675 00	3,581 12	8,076 97	620 07	372 40	23 35	22 40	205 40
Sugarcreek township,	465 50	1,480 65	1,428 12	2,296 01	5,670 28	265 40	197 20	20 20	.....	.....
Valley township,	375 20	1,050 40	1,275 10	1,047 75	3,748 45	129 80	102 12	3 72	.....	.....
Washington township,	590 15	1,380 12	1,572 10	1,234 37	4,776 74	155 30	284 40	50 23	.....	.....
Wayne township,	735 60	1,600 25	1,584 60	2,772 80	6,692 25	305 40	265 10	36 34	8 42	105 10
West Franklin township,	610 00	1,485 00	1,622 10	1,900 52	5,617 62	257 80	185 25	18 00	.....	.....
West Kittanning borough,	170 80	390 12	1,141 40	560 19	2,262 51	102 15	300 40	32 24	.....	.....
Wick City borough,	885 40	5,210 10	2,975 10	3,873 72	12,944 32	235 50	1,620 34	397 56	.....	2,165 40
Worthington borough,	310 20	545 12	1,045 60	702 19	2,603 11	202 80	340 10	57 36	.....	168 20
Total,	$28,312 22	$97,808 83	$113,408 28	$116,242 73	$355,767 16	$16,148 25	$28,889 43	$23,502 02	$325 34	$21,063 69

Digitized by Google

BEAVER COUNTY.

Names of Assessment Districts.	First Division. Showing the amount of taxes collected in the county for all purposes.					Second Division. Showing a specific return of all taxes on the subjects named.				
	No. 1. Amount of taxes collected for the support of the poor.	No. 2. Amount of taxes collected for the construction and repairs of streets, roads and bridges.	No. 3. Amount of taxes collected for schools and school purposes, not including any appropriation received from the State.	No. 4. Amount of taxes collected for any purpose not embraced in columns 1, 2 and 3, whether the same be State, county or local taxes.	No. 5. Total amount of taxes collected for all purposes, as set forth in the four preceding columns.	No. 6. Amount of taxes collected on personal property.	No. 7. Amount of taxes collected on occupations.	No. 8. Amount of taxes collected on licenses of all kinds. Including wholesale and retail liquor licenses.	No. 9. Amount of taxes collected on the real estate of railroad corporations.	No. 10. Amount of taxes collected on the real estate of corporations other than railroads, including limited partnerships.
Aliquippa borough,	$959 17	$8,630 19	$13,424 74	$5,221 22	$28,235 32	$1,706 12	$1,179 57	$1,222 71	$1,057 77	$12,200 30
Ambridge borough,	3,746 73	29,971 28	33,717 70	18,933 09	86,368 80	4,803 00	4,399 32	1,430 43	48 87	46,265 88
Baden borough,	503 86	6,043 96	3,777 33	3,667 09	13,992 24	1,892 31	657 90	39 82	251 58	1,528 75
Beaver borough,	2,977 08	31,246 49	31,246 49	20,135 68	85,605 74	9,679 96	4,228 20	588 18	97 20	2,642 57
Beaver Falls borough,	4,103 02	54,332 70	59,765 97	30,108 40	148,310 09	15,019 97	11,230 65	7,356 57	1,891 08	23,065 10
Big Beaver township,	628 80	2,513 88	3,770 81	3,942 74	10,856 23	1,712 10	462 00	104 58	10 99	2,316 01
Borough township,	441 88	1,545 40	2,428 49	2,312 75	6,728 52	662 85	477 37	58 24	70 50	683 62
Bridgewater township,	486 31	5,342 64	4,856 95	2,593 26	13,279 16	1,458 34	1,100 25	128 15	726 97	1,020 60
Brighton township,	632 67	3,793 88	3,793 88	3,462 85	11,683 28	875 54	144 90	.....	.....	279 00
Chippewa township,	356 10	1,245 17	1,778 83	1,951 51	5,331 61	611 57	83 01	.....	.....	30 52
College Hill township,	1,058 05	9,514 96	9,043 33	5,623 69	25,240 03	2,028 24	1,638 54	.....	97 76	6,691 80
Conway borough,	772 47	6,950 12	7,336 23	3,944 19	19,000 01	1,319 44	1,184 40	199 25	5,305 72	443 20
Darlington borough,	98 09	275 71	919 06	558 82	1,851 68	378 50	225 62	329 06	28 50	54 15
Darlington township,	673 28	3,363 63	2,354 54	3,620 38	10,011 83	1,028 62	284 20	7 00	7 98	247 23
Daugherty township,	419 71	2,515 73	1,257 87	2,221 60	6,414 91	670 10	243 75	.....	48 19	778 27
East Rochester borough,	306 30	1,525 55	2,135 77	1,831 80	5,798 42	780 30	459 90	.....	165 60	1,986 30
Eastvale borough,	94 97	663 37	1,042 43	510 40	2,311 17	348 39	276 60	.....	.....	451 39
Economy township,	537 85	2,688 01	2,919 21	2,955 83	9,100 90	933 65	198 40	177 94	34 10	587 33
Fallston township,	357 11	2,498 94	2,498 94	1,808 96	7,163 95	341 16	252 00	.....	414 50	4,206 34
Freedom borough,	1,326 78	14,586 52	19,890 72	6,996 10	42,800 12	4,967 68	4,284 00	1,185 76	838 00	4,160 19

Digitized by Google

BEAVER COUNTY—Continued.

Names of Assessment Districts.	First Division. Showing the amount of taxes collected in the county for all purposes.					Second Division. Showing a specific return of all taxes on the subjects named.				
	No. 1. Amount of taxes collected for the support of the poor.	No. 2. Amount of taxes collected for the construction and repairs of streets, roads and bridges.	No. 3. Amount of taxes collected for schools and school purposes, not including any appropriation received from the State.	No. 4. Amount of taxes collected for any purpose not embraced in columns 1, 2 and 3, whether the same be State, county or local taxes.	No. 5. Total amount of taxes collected for all purposes, as set forth in the four preceding columns.	No. 6. Amount of taxes collected on personal property.	No. 7. Amount of taxes collected on occupations.	No. 8. Amount of taxes collected on licenses of all kinds. Including wholesale and retail liquor licenses.	No. 9. Amount of taxes collected on the real estate of railroad corporations.	No. 10. Amount of taxes collected on the real estate of corporations other than railroads, including limited partnerships.
Frankfort Springs borough,	53 94	161 55	376 95	393 90	986 34	234 96	70 80	2 10	.....	.....
Franklin township,	424 12	2,966 71	2,330 99	2,288 76	8,010 58	862 03	168 85	20 00	.....	276 11
Georgetown borough,	69 98	279 16	872 37	406 36	1,627 87	298 08	157 50	24 96	.....	19 23
Glasgow borough,	38 84	.....	310 06	197 40	546 30	115 32	99 05	.....	22 82	2 94
Greene township,	447 21	2,221 66	1,999 50	2,329 03	6,997 40	608 10	100 36	.....	77 50	73 34
Hanover township,	595 11	2,972 81	3,270 09	3,116 19	9,954 20	976 34	142 31	.....	.....	214 50
Harmony township,	634 84	750 00	4,442 67	3,174 20	9,002 71	104 68	44 52	2,000 00	.....	3,065 40
Hookstown borough,	69 71	273 01	834 03	486 88	1,668 63	482 19	224 95	50 75	.....	.....
Hopewell township,	908 58	4,539 99	5,447 98	5,145 85	16,042 40	1,944 20	767 13	40 90	.....	1,596 75
Homewood borough,	55 32	223 04	836 40	308 60	1,423 36	250 37	235 63	264 18	.....	21 50
Independence township,	345 40	2,070 98	1,898 40	1,837 54	6,152 32	564 05	97 12	7 43	.....	105 00
Industry township,	329 16	3,287 85	986 35	1,757 86	6,361 22	629 90	285 95	31 41	81 32	61 17
Marion township,	215 99	1,079 05	971 14	1,128 59	3,394 77	238 25	41 07	.....	.....	53 92
Monaca borough,	1,546 23	18,547 63	15,456 36	8,511 90	44,062 17	4,189 02	3,140 90	1,351 09	341 88	6,329 23
Moon township,	1,140 76	3,517 40	4,556 54	6,199 78	15,414 48	1,374 60	513 18	124 65	168 50	5,190 55
Midland borough,	1,044 10	6,263 56	6,785 53	5,224 18	19,317 37	591 08	510 86	414 11	3 70	6,309 39
New Brighton borough,	3,356 04	33,505 00	33,505 00	30,322 70	101,688 74	9,965 94	7,337 75	2,366 63	1,561 69	11,733 24
New Galilee borough,	118 91	415 83	1,009 87	764 95	2,309 56	322 92	263 25	63 24	35 00	63 90
North Sewickley township,	590 63	2,360 33	2,655 37	3,256 15	8,862 48	1,202 93	330 80	8 80	4 01	399 86
New Sellickley township,	849 97	4,245 63	4,245 63	4,767 68	14,108 91	1,591 95	306 90	19 60	3 00	141 30

Digitized by Google

Ohio township,	518 83	5,183 02	1,814 06	2,746 59	10,262 50	1,115 21	815 90	64 57	40 95	122 56
Patterson township,	220 02	658 95	1,976 85	1,131 90	3,967 72	424 72	292 50	2 10	.....	368 10
Patterson Heighth borough,	234 06	2,573 26	1,871 46	1,190 23	5,868 98	440 83	375 00	.....	.....	.....
Pulaski township,	262 45	786 63	1,573 26	1,333 88	3,956 22	602 73	419 25	.....	.....	945 77
Raccoon township,	389 25	1,944 48	1,944 48	2,023 65	6,301 86	600 77	132 40	.....	55 06	.....
Rochester borough,	3,171 14	21,652 10	25,321 63	17,416 69	77,561 61	18,129 59	16,119 43	2,816 41	1,092 60	7,787 76
Rochester township,	632 39	1,896 53	3,160 89	3,341 15	9,030 96	866 36	434 40	.....	505 99	2,178 82
South Beaver township,	502 31	2,008 40	1,757 35	3,013 86	7,281 92	3,912 34	75 26	.....	.....	183 26
South Heights borough,	188 76	1,509 45	1,886 81	990 97	4,575 99	432 73	313 80	252 66	701 04	518 18
Shippingport borough,	121 21	423 54	786 57	694 96	2,026 28	336 63	146 40	16 75	185 47	137 17
White township,	304 33	1,823 17	2,430 90	1,525 05	6,083 45	336 90	251 50	.....	42 60	2,069 94
Woodlawn borough,	2,419 30	20,565 20	19,355 47	1,210 37	43,550 34	3,080 61	2,337 81	1,908 68	72 56	47,152 35
Total,	$42,778 64	$354,959 05	$369,631 30	$221,138 16	$998,507 15	$107,944 62	$70,213 05	$24,673 82	$16,144 92	$212,311 97

Digitized by Google

BEDFORD COUNTY.

Names of Assessment Districts.	First Division. Showing the amount of taxes collected in the county for all purposes.					Second Division. Showing a specific return of all taxes on the subjects named.				
	No. 1. Amount of taxes collected for the support of the poor.	No. 2. Amount of taxes collected for the construction and repairs of streets, roads and bridges.	No. 3. Amount of taxes collected for schools and school purposes, not including any appropriation received from the State.	No. 4. Amount of taxes collected for any purpose not embraced in columns 1, 2 and 3, whether the same be State, county or local taxes.	No. 5. Total amount of taxes collected for all purposes, as set forth in the four preceding columns.	No. 6. Amount of taxes collected on personal property.	No. 7. Amount of taxes collected on occupations.	No. 8. Amount of taxes collected on licenses of all kinds. Including wholesale and retail liquor licenses.	No. 9. Amount of taxes collected on the real estate of railroad corporations.	No. 10. Amount of taxes collected on the real estate of corporations other than railroads, including limited partnerships.
Bedford borough,	.....	$4,699 15	$7,842 41	$9,524 41	$22,065 97	$372 60	$1,256 25	$833 97	$165 90	$547 80
Bedford township,	.....	4,296 91	5,596 34	7,854 26	17,749 51	1,117 10	615 00	102 92	.....	2,751 40
Bloomfield township,	.....	1,484 17	1,421 54	2,241 77	5,148 48	314 50	163 87	35 50	.....	.....
Broad Top township,	.....	5,559 84	10,363 71	5,424 85	21,348 40	632 23	1,206 87	151 61	30 60	7,999 52
Coaldale borough,	.....	330 00	1,279 19	411 50	2,020 69	47 27	142 44	151 42	.....	62 00
Colerain township,	.....	2,208 04	2,628 15	3,629 62	8,465 81	514 50	220 15	12 77	.....	.....
Cumberland Valley township,	.....	1,272 17	3,142 85	3,273 84	7,688 86	547 57	260 40	22 70	.....	.....
Everett borough,	.....	2,758 58	4,701 79	5,760 99	13,221 36	305 90	973 66	545 91	.....	637 06
Harrison township,	.....	5,189 26	1,971 88	1,828 71	5,389 85	223 23	252 89	78 41	.....	.....
Hopewell borough,	.....	766 47	1,251 39	835 00	2,853 86	77 58	242 93	165 06	81 00	105 40
Hopewell township,	.....	1,658 71	2,298 45	2,232 84	6,190 00	487 91	353 41	17 10	6 74	143 32
Hyndman borough,	.....	2,215 82	2,612 23	1,935 71	6,763 81	69 60	624 96	234 13	9 60	336 00
Juniata township,	.....	1,448 72	2,871 41	2,553 30	6,873 43	387 42	307 45	40 23	.....	.....
Kuminell township,	.....	1,465 01	1,461 53	1,592 07	4,518 61	396 52	248 63	42 63	.....	.....
King township,	.....	2,087 35	1,452 72	2,116 33	5,606 40	278 88	229 50	83 33	.....	24 00
Liberty township,	.....	2,363 41	3,338 61	2,683 31	8,385 33	219 87	437 50	24 77	10 00	170 62
Lincoln township,	.....	600 00	972 30	669 87	2,242 17	205 22	174 37	13 90	.....	.....
Londonderry township,	.....	1,881 46	2,696 09	2,514 24	7,091 79	363 24	317 20	36 57	73 20	476 40
Mann township,	.....	997 17	1,863 20	821 16	3,181 53	357 37	320 92	44 74	.....	.....
Manns Choice borough,	.....	357 38	831 27	733 92	2,058 07	55 06	140 40	43 60	.....	409 12
Monroe township,	.....	1,714 93	3,683 31	2,628 72	8,026 96	721 55	691 61	43 95	.....	.....

Digitized by Google

Napier township,	.....	3,755 05	3,990 00	4,196 19	11,941 24	799 17	432 60	20 80	.....	.....
New Paris borough,	.....	466 66	933 73	408 33	1,813 77	60 77	111 65	43 88	.....	.....
Pleasantville borough,	.....	208 98	358 85	419 20	982 03	43 20	59 00	40 67	.....	.....
Providence, East, borough,	.....	1,952 66	3,161 50	2,035 41	7,149 57	489 54	583 57	25 15	.....	10 23
Providence, West, borough,	.....	2,898 89	3,157 99	4,221 03	10,277 91	350 63	495 00	78 93	.....	74 58
Ramsburg borough,	.....	223 46	662 95	617 75	1,509 16	70 82	116 72	22 70	.....	.....
Saxton borough,	.....	1,653 73	2,881,29	2,233 18	6,773 20	74 06	485 52	321 17	242 43	78 40
Schellsburg borough,	.....	215 75	514 12	796 44	1,526 31	56 91	73 50	44 29	.....	.....
Snake Spring township,	.....	1,755 23	1,413 12	2,419 46	5,587 81	347 88	190 65	13 68	.....	.....
Southampton township,	.....	1,061 28	1,976 06	1,410 80	4,468 14	578 70	374 85	23 58	.....	.....
St. Clairsville borough,	.....	51 06	198 73	246 95	496 76	24 64	33 50	11 14	.....	.....
St. Clair, East township,	.....	1,959 31	2,235 04	2,905 70	7,100 05	515 54	321 20	53 15	.....	.....
St. Clair, West township,	.....	1,800 00	2,067 20	2,004 16	5,871 36	435 63	236 60	14 47	.....	.....
Union township,	.....	488 42	1,040 82	727 13	2,256 42	199 66	162 00	44 50	.....	.....
Woodbury borough,	.....	153 93	672 78	843 40	1,670 11	65 01	89 60	77 30	.....	.....
Woodbury township,	.....	1,568 57	2,351 86	3,514 86	7,435 29	441 00	155 31	2 12	.....	.....
Woodbury, South, township,	.....	3,278 37	4,088 11	4,883 76	12,250 24	930 95	507 43	81 44	.....	.....
New Enterprise Ind. School Dist.,	.....	.....	743 64	.....	.....	.....	.....	.....	.....	.....
Total,	.....	$65,248 37	$96,282 31	$95,210 22	$256,740 90	$13,196 82	$13,616 15	$3,702 33	$619 52	$13,825 85

County charge, $16,000.00.

Digitized by Google

BERKS COUNTY.

Names of Assessment Districts.	First Division. Showing the amount of taxes collected in the county for all purposes.					Second Division. Showing a specific return of all taxes on the subjects named.				
	No. 1. Amount of taxes collected for the support of the poor.	No. 2. Amount of taxes collected for the construction and repairs of streets, roads and bridges.	No. 3. Amount of taxes collected for schools and school purposes, not including any appropriation received from the State.	No. 4. Amount of taxes collected for any purpose not embraced in columns 1, 2 and 3, whether the same be State, county or local taxes.	No. 5. Total amount of taxes collected for all purposes, as set forth in the four preceding columns.	No. 6. Amount of taxes collected on personal property.	No. 7. Amount of taxes collected on occupations.	No. 8. Amount of taxes collected on licenses of all kinds. Including wholesale and retail liquor licenses.	No. 9. Amount of taxes collected on the real estate of railroad corporations.	No. 10. Amount of taxes collected on the real estate of corporations other than railroads, including limited partnerships.
Albany,	.....	$2,963 51	$3,515 95	$2,867 33	$9,366 79	$1,165 68	$62 40	$605 86	.....	.....
Alsace,	.....	2,541 19	1,976 06	1,206 77	5,724 02	493 98	46 80	215 66	.....	.....
Alsace, Lower,	.....	2,587 13	2,976 07	2,627 17	8,190 37	1,131 98	77 70	902 06	.....	.....
Amity,	.....	6,344 55	3,273 13	3,262 90	12,880 58	1,007 40	113 55	706 90	.....	.....
Bally,	.....	.....	.....	672 29	672 29	331 54	36 00	520 00	.....	.....
Bern,	.....	5,455 14	4,646 70	3,941 53	14,043 37	777 52	113 70	519 10	$3 90	$120 00
Bern, Upper,	.....	1,688 47	1,608 62	1,904 24	5,201 33	730 20	38 85	266 95	.....	.....
Bethel,	.....	5,320 00	5,161 00	3,309 62	13,790 62	921 19	101 70	947 51	.....	.....
Bechtelsville,	.....	431 20	927 69	627 62	1,986 51	172 50	48 30	507 80	.....	.....
Bernville,	.....	532 00	832 30	1,064 54	2,428 84	652 08	47 35	507 19	.....	.....
Birdsboro, East ward,	.....	5,945 06	12,408 02	5,379 41	23,732 49	947 09	217 05	1,456 24	.....	535 63
Birdsboro, West ward,						482 90	152 80	.....	.....	1,009 92
Boyertown,	.....	11,129 33	11,223 81	6,209 55	28,563 19	1,937 25	313 50	1,863 57	90 00	412 56

Digitized by Google

Brecknock,	.....	2,261 75	1,878 79	1,674 38	5,814 92	550 33	43 20	142 44	.....	.....
Caernarvon,	.....	2,686 49	2,440 85	1,676 57	6,803 91	435 01	76 00	276 78	.....	.....
Centre,	.....	2,862 85	2,447 33	2,702 88	8,013 06	634 39	61 50	266 73	.....	.....
Centreport,	.....	.....	191 58	331 91	573 49	214 80	11 85	26 62	.....	.....
Colebrookdale,	.....	3,521 80	2,323 68	2,573 91	8,424 39	737 18	127 50	368 87	.....	.....
Cumru,	.....	12,518 64	11,176 81	7,350 37	31,045 82	1,938 42	410 85	1,087 79	43 05	.....
District,	.....	1,591 72	908 20	781 65	3,281 57	224 77	25 20	258 21	.....	.....
Douglas,	.....	3,628 67	3,133 95	1,542 10	8,304 72	377 36	32 50	349 67	6 27	163,35
Earl,	.....	2,029 34	1,405 71	1,337 49	4,772 54	625 10	56 70	227 99	75	5 62
Exeter,	.....	7,365 33	5,620 96	6,145 54	19,131 83	202 67	210 00	2,520 56	21 18	341 60
Fleetwood,	.....	4,287 35	5,097 01	3,581 53	12,965 89	1,403 07	200 10	1,275 71	9 00	69 90
Greenwich,	.....	3,894 40	2,865 21	2,792 78	9,552 39	968 57	71 10	591 06	2 07	60
Hamburg, North ward,	.....	2,976 10	2,977 26	1,664 64	7,618 00	477 88	151 50	2,968 67 }	19 05	.....
Hamburg, South ward,	.....	4,967 74	4,806 70	2,799 22	12,573 66	851 57	151 80	..... }		
Heidelberg,	.....	3,056 00	7,510 88	4,517 30	15,084 18	948 90	152 25	596 68	.....	660 00
Heidelberg, Lower,	.....	7,901 10	10,359 75	8,848 36	27,109 71	2,843 14	272 85	1,267 33	6 00	61 20
Heidelberg, North,	.....	1,801 03	1,523 83	1,557 37	4,882 23	337 49	27 75	154 73	.....	.....
Hereford,	.....	3,265 58	2,140 00	2,348 52	7,754 10	854 66	71 85	403 32	.....	11 91
Jefferson,	.....	2,096 55	2,048 56	1,588 74	5,733 85	373 16	29 25	242 99	.....	.....
Kutztown,	.....	11,384 77	6,534 69	6,571 74	24,491 20	2,713 86	328 65	2,815 43	31 80	.....
Lenhartsville,	.....	228 00	317 43	242 92	788 35	51 62	17 10	453 70	.....	.....
Longswamp,	.....	4,338 71	4,425 79	3,395 88	12,160 38	752 77	174 60	1,093 73	4 80	92 01
Maidencreek,	.....	4,519 56	3,819 56	4,101 28	12,440 40	742 20	150 45	876 80	7-50	606 42
Marion,	.....	2,666 54	3,327 67	3,324 35	9,318 56	318 25	74 40	357 35	.....	.....
Maxatawny,	.....	4,951 33	4,788 52	6,436 38	16,176 23	2,352 71	163 50	974 01	31 50	14 40
Mohnton,	.....	2,647 10	4,055 05	1,634 78	8,336 93	522 97	167 85	563 54	4 50	7 50
Mt. Penn,	.....	3,719 77	3,256 99	2,645 16	9,621 92	571 99	113 35	551 43	.....	.....
Muhlenberg,	.....	6,751 70	5,690 12	7,126 84	19,568 66	1,835 90	322 50	2,489 22	113 65	234 45
Oley,	.....	5,496 96	4,617 47	6,387 34	16,502 27	2,486 40	135 00	587 22	.....	.....
Ontelaunce,	.....	2,279 59	3,362 51	2,593 55	8,235 65	789 96	85 35	602 20	15 45	120 00
Penn,	.....	2,983 29	3,262 65	2,699 57	8,945 51	914 36	67 50	444 11	.....	.....
Perry,	.....	3,114 91	5,338 26	3,327 78	11,780 95	367 36	124 65	472 92	.....	.....
Pike,	.....	1,957 07	1,530 54	1,161 23	4,648 33	487 71	33 45	267 33	.....	.....
Richmond,	.....	4,084 44	3,959 70	4,244 41	12,288 55	1,300 36	112 80	709 80	3 00	.....
Robeson,	.....	6,047 92	5,848 68	3,985 54	15,882 14	1,499 52	157 05	347 68	5 55	47 76
Rockland,	.....	2,761 33	1,892 90	1,702 82	6,357 05	586 94	61 20	251 12	.....	.....
Ruscombmanor,	.....	2,464 87	2,291 61	1,585 88	6,342 36	561 14	67 35	378 65	.....	.....
Shillington,	.....	3,753 96	5,701 12	2,251 59	11,706 67	622 15	160 15	346 65	.....	.....
Sinking Spring,	.....	.....	.....	2,643 89	2,643 89	970 59	149 70	303 13	.....	.....
Spring,	.....	7,165 85	8,393 81	5,105 77	20,665 43	1,208 74	168 00	530 15	.....	.....
Tilden,	.....	3,473 98	1,984 32	1,898 24	7,357 04	498 72	54 45	250 63	43 79	57 60
Topton,	.....	2,531 42	2,228 31	1,962 25	6,721 98	638 29	115 65	1,020 67	4 50	296 36
Tulpehocken,	.....	4,465 35	6,012 66	3,415 32	13,893 33	979 85	100 05	726 23	.....	.....
Tulpehocken, Upper,	.....	2,733 66	2,473 68	1,777 58	6,984 92	491 15	60 45	364 06	.....	.....
Union,	.....	3,945 55	4,349 13	2,085 77	10,380 45	595 53	97 65	179 43	7 23	.....
Washington,	.....	3,435 05	5,233 15	2,113 87	10,782 07	642 41	87 45	682 65	6 00	.....
West Leeport,	.....	649 12	987 98	920 67	2,557 77	479 58	53 55	850 66	6 90	425 36
West Reading,	.....	6,239 08	7,539 17	3,157 74	16,935 99	434 31	212 85	1,121 62	.....	430 43
Windsor,	.....	1,199 99	1,524 27	1,395 73	4,119 99	285 51	28 20	117 90	2 43	8 55
Womelsdorf,	.....	4,342 15	4,135 23	3,263 01	11,740 38	1,504 00	158 10	1,207 63	.....	.....
Wyomissing,	.....	7,213 24	5,759 36	3,902 23	16,874 83	427 58	136 75	516 23	90	.....

Digitized by Google

BERKS COUNTY—Continued.

Names of Assessment Districts.	First Division. Showing the amount of taxes collected in the county for all purposes.					Second Division. Showing a specific return of all taxes on the subjects named.				
	No. 1.	No. 2.	No. 3.	No. 4.	No. 5.	No. 6.	No. 7.	No. 8.	No. 9.	No. 10.
	Amount of taxes collected for the support of the poor.	Amount of taxes collected for the construction and repair of streets, roads and bridges.	Amount of taxes collected for schools and school purposes, not including any appropriation received from the State.	Amount of taxes collected for any purpose not embraced in columns 1, 2 and 3, whether the same be State, county or local taxes.	Total amount of taxes collected for all purposes, as set forth in the four preceding columns.	Amount of taxes collected on personal property.	Amount of taxes collected on occupations.	Amount of taxes collected on licenses of all kinds. Including wholesale and retail liquor licenses.	Amount of taxes collected on the real estate of railroad corporations.	Amount of taxes collected on the real estate of corporations other than railroads, including limited partnerships.
City of Reading—1st ward,				8,492 56	.....	1,921 66	357 60	3,250 77	185 70	1,426 65
2d ward,				8,532 77	.....	626 84	654 30	14,552 76	84 30	2,760 00
3d ward,				14,318 81	.....	3,402 11	570 60	12,873 65	.....	.....
4th ward,				20,421 22	.....	8,997 97	335 20	12,015 89	699 00	589 95
5th ward,				8,800 12	.....	2,338 11	346 65	7,524 75	178 25	396 60
6th ward,				15,933 74	.....	2,030 94	961 20	16,490 67	73 25	591 00
7th ward,				38,927 86	.....	20,369 24	685 35	16,957 75	33 60	2,952 75
8th ward,	.....	71,162 45	296,478 98	13,109 87	.....	3,835 73	400 80	10,069 99	.....	.....
9th ward,				8,261 06	.....	901 27	590 10	9,439 61	7 50	.....
10th ward,				5,136 77	.....	591 46	495 30	3,101 93	138 00	.....
11th ward,				6,868 78	.....	753 52	571 05	6,686 08	.....	.....
12th ward,				9,634 34	.....	1,494 44	766 50	4,770 27	63 00	615 00
13th ward,				16,246 26	.....	1,188 80	1,252 65	9,469 90	448 50	332 55
14th ward,				36,011 47	.....	10,269 57	840 30	2,025 71	1,453 50	1,763 94
15th ward,				16,237 85	.....	1,763 94	1,133 40	2,862 15	16 50	16 95
16th ward,				16,016 63	.....	5,676 08	811 65	3,185 37	2 70	.....
Total,	.....	$312,379 73	$540,533 21	$420,854 49	$1,273,767 43	$121,545 74	$18,416 85	$180,878 11	$3,884 56	$17,270 52

Amount appropriated by county commissioners for poor district, $64,667.75; bridge repairs, $14,069.63; new bridges, $19,466.99.

Digitized by Google

BLAIR COUNTY.

Names of Assessment Districts.	First Division. Showing the amount of taxes collected in the county for all purposes.					Second Division. Showing a specific return of all taxes on the subjects named.				
	No. 1. Amount of taxes collected for the support of the poor.	No. 2. Amount of taxes collected for the construction and repairs of streets, roads and bridges.	No. 3. Amount of taxes collected for schools and school purposes, not including any appropriation received from the State.	No. 4. Amount of taxes collected for any purpose not embraced in columns 1, 2 and 3, whether the same be State, county or local taxes.	No. 5. Total amount of taxes collected for all purposes, as set forth in the four preceding columns.	No. 6. Amount of taxes collected on personal property.	No. 7. Amount of taxes collected on occupations.	No. 8. Amount of taxes collected on licenses of all kinds. Including wholesale and retail liquor licenses.	No. 9. Amount of taxes collected on the real estate of railroad corporations.	No. 10. Amount of taxes collected on the real estate of corporations other than railroads, including limited partnerships.
Altoona city,	.....	$226,095 94	$281,667 34	$627,399 09	$1,135,162 37	$11,695 10	$60,355 75	$60,624 07	$46,678 75	$7,445 45
Allegheny township,	.....	8,131 00	4,499 50	3,773 26	16,403 76	752 90	1,163 35	130 85	91 20	733 35
Antis township,	.....	7,925 15	5,788 11	4,788 02	18,501 28	881 65	1,550 37	53 90	544 01	1,773 45
Bellwood borough,	.....	5,024 40	7,608 06	10,804 53	23,436 99	580 48	1,961 62	907 54	280 50	370 70
Blair township,	.....	3,019 48	5,657 65	2,853 72	11,530 85	723 80	778 78	34 10	615 30	369 08
Catharine township,	.....	2,675 63	2,092 69	2,274 55	7,042 87	635 92	367 38	119 01	110 96	1,501 76
Duncansville borough,	.....	1,094 24	2,625 96	4,430 65	8,150 85	224 88	873 02	553 85	34 20	558 00
Frankstown borough,	.....	7,956 75	5,209 73	3,860 74	17,027 22	1,037 74	1,251 40	75 39	117 00	1,572 76
Freedom township,	.....	2,667 66	3,108 22	1,997 79	7,773 67	654 18	825 47	76 55	75 05	35 15
Gaysport borough,	.....	8,611 37	1,611 38	4,909 05	15,131 80	268 63	773 50	475 57	.....	538 20
Greenfield township,	.....	6,968 07	6,476 50	2,996 18	16,427 75	1,294 63	1,163 98	136 10	4 05	2,672 70
Hollidaysburg borough,	.....	9,685 26	12,597 96	27,502 10	49,785 32	4,120 66	3,291 04	1,258 27	186 75	1,399 50
Huston township,	.....	2,130 36	2,341 14	2,864 69	7,336 19	569 91	475 96	33 65	.....	218 04
Juniata borough,	.....	16,318 27	29,137 33	26,281 71	71,737 36	584 87	6,952 88	1,127 63	383 58	3,229 69
Juniata township,	.....	1,300 58	1,703 05	814 96	3,818 61	267 07	322 96	16 95	95 11	247 49
Logan township,	.....	35,109 34	36,706 15	20,358 31	92,175 80	1,433 78	7,431 04	591 67	14,043 90	9,133 84
Martinsburg borough,	.....	2,470 04	2,580 71	4,811 07	9,861 82	536 01	1,068 80	233 16	.....	227 00
Newry borough,	.....	300 81	585 61	938 39	1,824 81	167 15	252 16	67 06	3 64	32 00
North Woodbury township,	.....	5,560 84	5,323 99	4,018 25	14,903 08	1,117 39	761 78	84 56	.....	.....
Roaring Spring borough,	.....	7,392 17	7,012 42	12,746 42	27,151 08	972 08	2,079 93	312 76	.....	2,815 44
Snyder township,	.....	12,415 65	6,456 74	2,814 64	22,687 03	613 68	1,618 64	23 57	262 08	2,048 64
Taylor township,	.....	6,733 75	5,438 85	3,134 30	15,306 90	1,062 40	780 60	58 22	.....	123 00

Digitized by Google

BLAIR COUNTY—Continued.

Names of Assessment Districts.	First Division. Showing the amount of taxes collected in the county for all purposes.					Second Division. Showing a specific return of all taxes on the subjects named.				
	No. 1. Amount of taxes collected for the support of the poor.	No. 2. Amount of taxes collected for the construction and repairs of streets, roads and bridges.	No. 3. Amount of taxes collected for schools and school purposes, not including any appropriation received from the State.	No. 4. Amount of taxes collected for any purpose not embraced in columns 1, 2 and 3, whether the same be State, county or local taxes.	No. 5. Total amount of taxes collected for all purposes, as set forth in the four preceding columns.	No. 6. Amount of taxes collected on personal property.	No. 7. Amount of taxes collected on occupations.	No. 8. Amount of taxes collected on licenses of all kinds. Including wholesale and retail liquor licenses.	No. 9. Amount of taxes collected on the real estate of railroad corporations.	No. 10. Amount of taxes collected on the real estate of corporations other than railroads, including limited partnerships.
Tyrone township,	.....	4,324 20	2,951 20	3,102 56	10,377 96	703 99	473 15	62 25	36 41	292 42
Tyrone borough,	.....	29,617 62	38,860 22	38,467 75	106,945 59	1,681 06	8,921 93	3,166 59	707 73	8,268 14
Williamsburg borough,	.....	4,781 19	6,392 99	11,051 08	22,225 26	683 25	1,692 64	489 97	7 20	3,891 99
Woodbury township,	.....	3,948 91	3,448 91	3,450 80	10,848 62	834 62	710 65	47 25	25 20	1,166 10
County Home,	$33,357 50	.....	.....	.....	33,357 50	.....	.....	.....	.....	.....
Industrial Training Home,	4,049 87	.....	.....	.....	4,049 87	.....	.....	.....	.....	.....
Total,	$37,407 37	$423,258 68	$487,884 47	$832,441 64	$1,780,992 16	$34,068 18	$107,898 78	$70,760 49	$64,302 62	$50,174 84

Digitized by Google

BRADFORD COUNTY.

Names of Assessment Districts.	First Division. Showing the amount of taxes collected in the county for all purposes.					Second Division. Showing a specific return of all taxes on the subjects named.				
	No. 1. Amount of taxes collected for the support of the poor.	No. 2. Amount of taxes collected for the construction and repairs of streets, roads and bridges.	No. 3. Amount of taxes collected for schools and school purposes, not including any appropriation received from the State.	No. 4. Amount of taxes collected for any purpose not embraced in columns 1, 2 and 3, whether the same be State, county or local taxes.	No. 5. Total amount of taxes collected for all purposes, as set forth in the four preceding columns.	No. 6. Amount of taxes collected on personal property.	No. 7. Amount of taxes collected on occupations.	No. 8. Amount of taxes collected on licenses of all kinds. Including wholesale and retail liquor licenses.	No. 9. Amount of taxes collected on the real estate of railroad corporations.	No. 10. Amount of taxes collected on the real estate of corporations other than railroads, including limited partnerships.
Asylum township,	$986 55	$1,838 87	$2,300 86	$1,814 22	$6,940 50	$305 18	$44 07	$6 00	.....	.....
Albany township,	810 12	2,942 04	2,933 45	1,583 80	8,269 41	461 17	67 25	14 00	.....	.....
Athens township,	2,404 45	4,847 67	6,068 60	4,605 82	17,926 54	1,301 24	173 14	25 79	$82 11	$268 02
Athens borough,	3,707 00	12,658 85	14,500 54	9,455 58	40,321 97	1,601 47	1,605 00	1,719 40	165 00	1,085 03
Armenia township,	247 39	1,060 40	1,202 07	472 53	2,982 39	243 09	8 61	.....	.....	.....
Alba borough,	148 21	483 30	287 88	351 21	1,271 10	103 18	39 69	22 00	.....	.....
Barclay township,	363 60	1,399 60	3,043 91	968 49	5,775 60	155 60	292 89	302 79	.....	4,220 21
Burlington township,	937 20	2,532 09	2,209 37	1,826 04	7,504 70	701 62	32 40	11 80	.....	.....
Burlington borough,	155 39	130 00	300 40	526 31	1,112 10	44 51	25 09	234 77	.....	.....
Burlington, West,	960 59	8,094 85	3,372 50	1,783 13	14,211 07	674 28	50 16	13 60	.....	.....
Canton township,	1,628 55	8,296 84	4,572 84	3,268 53	17,766 76	1,006 98	154 44	64 45	11 50	52 80
Canton borough,	1,681 84	4,558 29	7,286 82	5,152 42	18,679 37	1,220 51	859 99	1,222 47	127 60	116 00
Columbia township,	1,691 59	3,367 00	3,445 93	3,427 60	11,932 12	918 85	124 74	259 72	12 40	.....
Franklin township,	561 50	2,255 35	1,311 18	1,062 27	5,190 30	192 66	27 80	39 66	21 00	.....
Granville township,	1,170 74	2,792 10	2,730 56	2,277 73	8,971 13	734 00	81 18	39 48	4 40	.....
Herrick township,	910 99	2,124 00	2,428 32	1,796 48	7,259 79	608 87	57 50	12 61	.....	.....
Litchfield township,	1,032 18	2,460 92	2,761 20	1,999 38	8,253 68	502 74	17 86	7 00	.....	.....
Le Raysville borough,	332 83	776 23	887 12	1,062 41	3,058 59	284 26	108 79	266 90	.....	.....
Le Ray township,	873 13	7,305 30	1,630 86	1,691 56	11,500 85	361 71	72 01	39 32	.....	.....
Monroe township,	1,022 21	2,744 12	2,381 04	2,090 40	8,237 77	380 02	137 94	137 98	.....	491 38
Monroe borough,	320 33	426 98	2,164 50	1,140 75	4,052 56	207 81	208 48	476 92	.....	.....
New Albany borough,	293 51	586 83	977 05	957 30	2,815 19	163 07	168 72	343 09	.....	.....
Orwell township,	1,164 16	1,693 75	4,569 22	2,413 85	9,840 98	961 55	84 20	55 54	.....	.....

Digitized by Google

BRADFORD COUNTY—Continued.

Names of Assessment Districts.	First Division. Showing the amount of taxes collected in the county for all purposes.					Second Division. Showing a specific return of all taxes on the subjects named.				
	No. 1. Amount of taxes collected for the support of the poor.	No. 2. Amount of taxes collected for the construction and repairs of streets, roads and bridges.	No. 3. Amount of taxes collected for schools and school purposes, not including any appropriation received from the State.	No. 4. Amount of taxes collected for any purpose not embraced in columns 1, 2 and 3, whether the same be State, county or local taxes.	No. 5. Total amount of taxes collected for all purposes, as set forth in the four preceding columns.	No. 6. Amount of taxes collected on personal property.	No. 7. Amount of taxes collected on occupations.	No. 8. Amount of taxes collected on licenses of all kinds, including wholesale and retail liquor licenses.	No. 9. Amount of taxes collected on the real estate of railroad corporations.	No. 10. Amount of taxes collected on the real estate of corporations other than railroads, including limited partnerships.
Overton township,	328 33	1,127 65	1,372 07	760 11	3,588 16	153 78	54 81	144 30	.....	632 20
[illegible] township,	1,395 58	3,045 04	3,601 23	2,606 36	10,648 21	937 20	73 60	17 98	.....	.....
Rome township,	1,011 44	2,707 60	3,0 3 04	1,928 91	8,680 99	571 61	44 18	8 60	.....	.....
Rome borough,	229 28	360 01	490 29	643 78	1,723 36	303 07	61 15	46 99	.....	.....
Ridgebury township,	1,310 58	3,904 93	4,447 89	2,610 15	12,273 55	888 37	83 70	149 69	.....	.....
Smithfield township,	1,873 06	3,120 00	6,240 95	3,706 93	14,940 94	964 96	126 96	155 52	.....	.....
Springfield township,	1,760 28	6,224 04	3,027 44	3,290 04	14,301 80	886 84	51 20	31 74	.....	.....
South Creek township,	867 82	2,945 10	3,026 10	1,743 11	8,582 13	555 90	77 84	43 60	.....	.....
South Waverly borough,	757 70	2,523 00	3,776 35	1,451 72	8,508 77	122 10	395 83	64 30	.....	.....
Sylvania borough,	159 46	106 00	318 69	647 92	1,232 07	189 27	40 92	232 15	.....	.....
Shishequin township,	1,832 40	4,196 04	3,460 90	3,402 54	12,891 88	737 02	50 67	17 90	.....	.....
Standing Stone township,	827 73	1,933 00	1,654 47	1,835 38	6,250 38	502 31	70 35	150 15	15 75	.....
Sayre borough,	10,244 71	39,442 76	40,973 33	23,113 65	113,774 45	774 09	3,392 05	5,246 81	36,929 45	5,617 65
Tuscarora township,	1,008 51	3,359 00	3,359 80	1,869 27	9,596 58	581 19	55 62	11 00	9 85	.....
Terry township,	810 12	1,619 00	2,860 05	1,625 88	6,915 05	641 17	71 24	29 35	.....	.....
Towanda township,	958 79	1,919 50	1,597 71	1,884 08	6,360 08	465 31	137 65	11 50	19 00	.....
Towanda borough,	5,399 76	20,493 12	14,398 43	17,426 59	57,717 90	3,624 31	1,698 58	4,889 93	42 90	1,664 96
Towanda, North,	473 03	551 04	1,575 60	946 97	3,546 64	230 70	79 27	30 15	13 65	.....
Troy township,	1,914 62	2,558 90	3,828 00	3,648 45	11,949 97	922 03	100 20	48 72	.....	.....
Troy borough,	1,781 65	3,104 77	8,619 23	7,175 04	20,680 69	3,572 04	465 72	741 51	.....	82 40
Ulster township,	1,265 47	1,675 04	2,940 81	3,001 21	8,882 53	690 72	122 13	439 70	10 11	229 20
Warren township,	1,322 11	3,107 00	3,351 97	2,620 76	10,611 84	842 73	48 30	68 20	.....	.....
Windham township,	1,138 14	3,044 80	2,286 99	2,146 85	8,616 78	620 23	35 20	19 01	.....	.....

Digitized by Google

Wilmot township,	1,090 86	3,600 00	3,600 00	2,078 17	10,369 03	602 06	57 24	28 10	.....	.....
Wyalusing township,	1,399 42	11,972 12	3,731 48	3,151 36	20,254 38	882 91	187 16	68 92	41 60	.....
Wyalusing borough,	634 89	2,146 87	2,406 30	2,023 74	7,211 80	392 02	254 07	623 06	11 65	11 60
Wysox township,	1,487 35	2,567 05	3,106 20	3,067 80	10,223 40	572 04	116 20	181 63	86 00	111 24
Wells township,	1,199 77	3,250 00	3,997 55	2,365 67	10,812 99	739 24	28 32	113 28	.....	.....
Total,	$67,896 72	$211,979 26	$210,649 09	$154,500 75	$645,025 82	$36,099 65	$12,422 11	$18,929 08	$37,553 97	$14,577 69

BUCKS COUNTY.

Names of Assessment Districts.	First Division. Showing the amount of taxes collected in the county for all purposes.					Second Division. Showing a specific return of all taxes on the subjects named.				
	No. 1. Amount of taxes collected for the support of the poor.	No. 2. Amount of taxes collected for the construction and repairs of streets, roads and bridges.	No. 3. Amount of taxes collected for schools and school purposes, not including any appropriation received from the State.	No. 4. Amount of taxes collected for any purpose not embraced in columns 1, 2 and 3, whether the same be State, county or local taxes.	No. 5. Total amount of taxes collected for all purposes, as set forth in the four preceding columns.	No. 6. Amount of taxes collected on personal property.	No. 7. Amount of taxes collected on occupations.	No. 8. Amount of taxes collected on licenses of all kinds. Including wholesale and retail liquor licenses.	No. 9. Amount of taxes collected on the real estate of railroad corporations.	No. 10. Amount of taxes collected on the real estate of corporations other than railroads, including limited partnerships.
Bristol borough—1st ward,	.....	$23,747 30	$22,352 77	$5,345 16	59,560 07	$1,854 32	$1,819 35	$3,990 66	$14 40	$506 03
2d ward,				2,692 74		663 56	1,719 90		1 95	165 75
3d ward,				1,803 33		387 05	1,487 85		66 30	27 05
4th ward,				1,373 35		64 66	1,499 55		87 26	928 20
5th ward,				2,245 42		117 44	1,749 15		.....	2,720 25
Bristol township,	.....	13,020 26	6,110 14	5,156 25	24,286 65	995 77	1,267 20	148 62	363 60	5,936 75
Bedminster township,	.....	6,008 54	5,334 77	4,809 36	16,152 67	2,402 31	729 35	648 40	.....	.....
Bensalem township,	.....	12,114 08	10,422 13	8,693 00	31,229 21	2,615 93	1,908 80	1,864 76	332 00	3,598 43
Bridgeton township,	.....	1,905 02	1,428 76	930 26	4,264 04	590 78	646 80	142 90	.....	2 31
Buckingham township,	.....	10,062 09	5,473 21	7,223 91	22,759 21	2,290 98	1,056 85	616 47	.....	83 38

Digitized by Google

BUCKS COUNTY—Continued.

Names of Assessment Districts.	First Division. Showing the amount of taxes collected in the county for all purposes.					Second Division. Showing a specific return of all taxes on the subjects named.				
	No. 1. Amount of taxes collected for the support of the poor.	No. 2. Amount of taxes collected for the construction and repairs of streets, roads and bridges.	No. 3. Amount of taxes collected for schools and school purposes, not including any appropriation received from the State.	No. 4. Amount of taxes collected for any purpose not embraced in columns 1, 2 and 3, whether the same be State, county or local taxes.	No. 5. Total amount of taxes collected for all purposes, as set forth in the four preceding columns.	No. 6. Amount of taxes collected on personal property.	No. 7. Amount of taxes collected on occupations.	No. 8. Amount of taxes collected on licenses of all kinds. Including wholesale and retail liquor licenses.	No. 9. Amount of taxes collected on the real estate of railroad corporations.	No. 10. Amount of taxes collected on the real estate of corporations other than railroads, including limited partnerships.
Chalfont borough,	.....	1,155 97	949 07	1,377 20	3,482 24	608 92	26 50	609 45	13 75	.....
Doylestown borough—1st ward,	.....	15,379 11	14,329 07	5,043 20	47,206 21	2,404 84	1,115 20	2,848 45	.....	212 50
2d ward,				6,367 12		4,415 51	918 00		.....	357 00
3d ward,				6,087 71		3,174 55	1,428 00		51 00	163 20
Doylestown township,	.....	4,560 66	4,238 84	3,927 37	12,726 87	883 30	592 80	150 24	.....	52 00
Dublin borough,	.....	.....	.....	.....	.....	.....	.....	.....	.....	.....
Dunham,	.....	3,785 14	2,710 64	2,449 74	8,945 52	706 97	851 15	562 20	11 96	1,469 94
Falls,	.....	5,310 48	4,860 24	7,529 03	17,699 75	3,808 62	840 20	288 47	748 03	168 59
Haycock,	.....	2,833 46	1,718 65	1,428 87	5,980 98	847 40	328 00	270 90	.....	.....
Hilltown,	.....	8,011 30	6,734 41	6,970 30	21,716 01	2,481 57	1,100 00	490 39	.....	65 00
Hulmeville borough,	.....	1,000 00	1,507 00	1,191 58	3,698 58	531 06	419 20	262 00	19 20	.....
Ivyland borough,	.....	835 00	904 45	1,055 49	2,794 94	481 00	201 60	283 40	31 50	.....
Langham borough,	.....	4,839 68	4,506 03	3,502 57	12,848 28	1,303 47	817 60	416 86	60 90	224 00
Langhorne Manor borough,	.....	1,709 40	1,195 58	3,149 48	6,054 46	1,957 44	122 40	.....	.....	.....
Makefield, Lower,	.....	5,829 22	4,219 38	4,054 02	14,102 62	1,506 82	646 80	165 02	75 04	71 75
Makefield, Upper,	.....	2,434 45	3,035 05	2,912 55	8,384 05	921 46	392 70	39 54	.....	.....
Middletown,	.....	7,543 66	5,541 34	5,469 15	18,554 15	1,888 21	630 00	164 98	434 35	462 00
Milford,	.....	8,089 00	4,473 00	3,990 12	16,552 12	1,911 26	1,172 50	801 00	14 00	45 50
Morrisville borough—1st ward,	.....	2,815 54	4,129 22	1,398 22	8,342 98	229 08	1,236 40	864 79	.....	387 20
2d ward,	.....	2,766 18	4,056 86	1,436 89	8,259 93	217 81	1,205 60	.....	289 63	1,173 15
New Britain,	.....	4,716 78	3,142 47	4,678 92	12,538 17	2,034 99	492 00	284 85	.....	.....
New Hope borough,	.....	2,689 18	3,137 41	1,952 62	7,779 21	436 89	1,089 00	594 40	115 50	1,357 96
Newtown,	.....	6,595 18	6,569 16	6,131 77	19,296 11	2,413 02	1,453 90	840 98	134 45	1,095 85

Digitized by Google

Newtown township,	.....	2,916 72	1,329 55	2,482 41	6,728 68	816 62	330 75	37 72	79	33 60
Nockamixon,	.....	3,095 99	3,274 75	2,090 52	8,461 26	1,164 08	752 50	687 00	.....	9 63
Northampton,	.....	7,026 73	4,976 18	5,438 28	17,441 19	1,434 24	600 00	318 28	26 64	105 00
Perkasie borough—1st ward,	.....			2,804 54		962 39	1,628 00		22 50	45 00
2d ward,	.....	10,834 54	12,044 68	2,690 13	29,125 22	654 11	1,377 00	1,529 22	11 25	558 00
3d ward,	.....			751 33		285 95	432 00		.....	.....
Plumstead,	.....	6,888 34	4,615 40	5,849 16	17,352 90	2,625 37	965 00	680 00	.....	82 50
Quakertown borough—1st ward,	.....			2,359 44		1,065 67	1,079 40		.....	8 40
2d ward,	.....	15,113 06	15,702 84	3,647 99	39,847 80	1,066 18	2,064 30	2,837 89	65 10	640 50
3d ward,	.....			3,024 47		945 92	1,864 80		150 15	448 35
Rockville, East,	.....	3,112 69	2,083 01	2,368 81	7,564 51	881 20	647 90	358 15	30 30	318 53
Rockville, West,	.....	3,278 22	2,871 60	2,166 45	8,316 27	635 25	611 90	645 79	1 45	28 62
Richland,	.....	4,671 26	3,340 34	3,068 89	11,080 49	1,050 97	749 00	288 35	4 48	42 56
Richlandtown borough,	.....	1,165 51	2,139 96	1,508 13	4,813 60	654 50	572 85	276 59	.....	.....
Sellersville borough,	.....	6,781 23	6,380 82	3,254 92	16,416 97	729 23	1,645 20	860 00	24 84	601 20
Silverdale borough,	.....	864 84	534 62	494 81	1,894 27	174 87	179 02	27 89	.....	.....
Solebury,	.....	6,225 62	4,661 59	5,306 20	16,193 41	1,758 99	885 60	516 98	49 20	411 60
Southamptron,	.....	6,240 56	6,258 64	4,500 88	17,000 08	1,116 19	848 26	262 00	302 41	63 91
South Langhorne borough,	.....	1,657 87	1,933 33	1,026 26	4,617 46	48 51	509 40	330 61	.....	107 25
Springfield,	.....	5,417 60	5,458 86	4,194 23	15,070 69	1,665 44	971 20	562 41	.....	34 00
Telford borough,	.....	584 61	634 22	487 76	1,706 59	178 20	180 20	31 30	.....	90 10
Tinicum,	.....	4,115 33	2,997 21	3,144 72	10,257 26	1,485 99	706 05	1,088 64	.....	.....
Trumbauersville borough,	.....	1,636 95	2,104 07	1,015 63	4,756 65	296 31	692 90	450 18	.....	123 00
Tullytown borough,	.....	853 19	998 04	1,143 57	2,994 80	293 07	451 08	314 00	12 32	22 00
Warminster,	.....	2,559 99	1,637 55	2,999 81	7,592 35	690 75	242 00	123 42	.....	.....
Warrington,	.....	3,857 30	2,752 09	3,078 20	9,687 59	764 68	371 80	275 00	.....	4 80
Warwick,	.....	2,799 12	1,915 59	2,160 00	6,874 71	807 00	252 50	251 75	.....	43 75
Wrightstown,	.....	2,828 78	2,108 62	3,037 08	7,974 48	1,351 49	388 30	405 41	.....	.....
Yardley borough,	.....	3,998 92	4,265 52	2,074 83	10,339 27	258 11	1,147 60	592 70	79 80	855 00
Total,	.....	$268,679 65	$230,098 73	$200,546 15	$699,324 53	$72,877 87	$54,101 86	$30,546 01	$3,707 30	$25,946 08

Appropriated for support of the poor, $16,000.00.

Digitized by Google

BUTLER COUNTY.

Names of Assessment Districts.	First Division. Showing the amount of taxes collected in the county for all purposes.					Second Division. Showing a specific return of all taxes on the subjects named.				
	No. 1.	No. 2.	No. 3.	No. 4.	No. 5.	No. 6.	No. 7.	No. 8.	No. 9.	No. 10.
	Amount of taxes collected for the support of the poor.	Amount of taxes collected for the construction and repairs of streets, roads and bridges.	Amount of taxes collected for schools and school purposes, not including any appropriation received from the State.	Amount of taxes collected for any purpose not embraced in columns 1, 2 and 3, whether the same be State, county or local taxes.	Total amount of taxes collected for all purposes, as set forth in the four preceding columns.	Amount of taxes collected on personal property.	Amount of taxes collected on occupations.	Amount of taxes collected on licenses of all kinds. Including wholesale and retail liquor licenses.	Amount of taxes collected on the real estate of railroad corporations.	Amount of taxes collected on the real estate of corporations other than railroads, including limited partnerships.
Adams township,	.....	$2,400 79	$3,354 00	$2,856 26	$8,611 05	$966 28	$306 90	$10 10	.....	$14 35
Allegheny township,	.....	1,671 57	1,975 21	1,366 24	5,013 02	373 44	213 49	6 00	.....	140 96
Butler township,	.....	6,987 23	16,837 08	6,629 52	30,453 83	1,070 70	1,152 10	323 60	$205 85	11,638 81
Buffalo township,	.....	2,123 59	2,210 67	2,791 16	7,125 42	773 86	173 70	54 55	9 31	1,569 53
Brady township,	.....	1,062 02	1,073 00	1,021 97	3,156 99	355 56	38 14	6 82	.....	.....
Clinton township,	.....	1,793 38	1,597 37	2,340 96	5,731 71	666 50	91 25	49 58	15 07	32 68
Clay township,	.....	2,812 27	2,749 17	1,945 03	7,506 47	425 67	290 52	54 07	18 35	378 13
Centre township,	.....	2,300 40	1,518 49	1,777 20	5,596 09	399 40	103 15	6 00	12 90	51 38
Clearfield township,	.....	1,360 47	1,833 80	1,647 00	4,841 27	407 81	153 50	34 35	.....	20 98
Cherry township,	.....	1,897 00	1,228 98	1,534 12	4,660 10	398 25	137 28	32 53	.....	137 83
Connoquenessing township,	.....	2,372 25	2,032 34	2,274 25	6,678 84	946 81	154 38	6 26	.....	27 46
Cranberry township,	.....	2,035 77	2,589 66	2,676 95	7,302 38	931 56	122 15	22 00	.....	.....
Concord township,	.....	2,150 20	3,250 31	2,505 11	7,905 62	982 87	193 71	37 00	4 56	88 31
Donegal township,	.....	2,739 93	2,517 68	1,853 80	7,111 41	530 40	254 46	10 89	.....	737 00
Forward township,	.....	1,921 18	3,491 58	2,531 63	7,944 39	979 17	117 49	4 15	.....	151 60
Fairview township,	.....	2,128 46	2,736 09	1,991 16	6,855 71	706 93	299 08	7 92	13 68	569 80
Franklin township,	.....	1,525 47	2,422 49	1,610 75	5,558 71	605 11	56 45	39 18	11 92	.....
Jefferson township,	.....	1,936 27	2,585 67	2,688 36	7,210 30	992 38	172 85	31 81	.....	.....
Jackson township,	.....	1,782 15	2,188 13	2,872 16	6,842 44	884 82	383 04	5 74	.....	1,066 21
Lancaster township,	.....	1,865 98	1,910 59	1,790 34	5,566 91	644 10	96 76	19 56	.....	.....
Marion township,	.....	2,693 62	1,009 02	1,329 74	5,032 38	452 64	141 70	58 41	.....	27 10
Mercer township,	.....	1,227 43	1,172 63	1,226 10	3,626 16	469 33	172 72	39 78	.....	55 50
Middlesex township,	.....	1,205 50	2,463 75	2,913 64	6,582 89	1,227 34	143 17	26 33	.....	43 18

Digitized by Google

Muddycreek township,	.....	1,480 92	1,371 28	1,368 31	4,220 51	293 11	86 11	9 01	.....	363 16
Oakland township,	.....	2,131 86	1,475 72	1,983 72	5,591 30	637 76	130 96	20 60	.....	96 65
Penn township,	.....	1,770 60	3,124 01	2,988 55	7,883 16	1,140 45	317 96	75 54	35 05	24 66
Parker township,	.....	2,188 49	1,969 40	1,326 08	5,483 97	405 86	225 54	6 95	.....	513 72
Summit township,	.....	2,950 07	2,671 13	2,999 71	8,620 91	894 12	446 92	95 35	5 89	1,787 46
Slipperyrock township,	.....	2,522 62	2,635 27	2,270 04	7,427 93	855 35	353 24	74 30	29 66	594 64
Venango township,	.....	1,907 55	4,103 27	1,413 29	7,424 11	603 75	275 44	103 00	.....	1,234 50
Washington township,	.....	2,680 80	3,230 22	2,383 97	8,294 99	1,027 47	556 04	211 03	.....	111 74
Winfield township,	.....	2,436 27	2,542 19	2,878 07	7,856 53	1,055 59	341 50	168 46	.....	633 54
Worth township,	.....	1,899 61	1,741 19	1,838 89	5,479 69	510 62	60 33	18 20	.....	.....
Butler borough,	.....	13,000 00	89,304 83	130,423 13	232,727 96	9,454 88	9,818 68	5,131 34	244 40	39,562 80
Bruin borough,	.....	442 64	2,110 19	1,038 86	3,591 69	208 11	288 55	127 75	.....	470 25
Callery borough,	.....	288 09	528 84	356 59	1,173 52	104 12	149 79	74 67	.....	47 50
Connoquenessing borough,	.....	404 90	2,025 39	541 45	2,971 74	214 53	168 77	38 16	.....	.....
Cherryvalley borough,	.....	251 70	347 01	206 60	805 31	55 40	28 10	.....	.....	.....
Evansburg borough,	.....	1,934 56	4,402 25	7,358 85	13,695 66	1,244 58	1,005 43	302 76	.....	242 63
Eau Claire borough,	.....	323 14	987 73	2,132 17	3,443 04	236 47	203 51	72 00	.....	.....
Fairview borough,	.....	120 10	592 22	291 85	1,004 17	168 98	76 10	17 35	.....	.....
Harmony borough,	.....	488 80	1,640 53	987 98	3,117 31	291 00	298 57	228 09	.....	75 23
Harrisville borough,	.....	1,288 30	1,043 52	1,070 17	3,401 99	1,361 95	169 44	184 51	.....	.....
Karns City borough,	.....	273 39	756 10	414 60	1,444 09	205 96	142 93	72 20	.....	142 50
Millerstown borough,	.....	998 44	2,175 90	3,108 74	6,283 08	1,132 07	665 18	400 64	.....	.....
Mars borough,	.....	2,656 55	4,523 16	3,007 86	10,187 57	502 52	774 38	240 24	.....	49 59
Petrolia borough,	.....	300 77	752 93	793 33	1,847 03	152 20	257 24	201 74	.....	13 78
Portersville borough,	.....	179 18	340 99	359 82	879 99	126 26	57 20	52 27	.....	.....
Prospect borough,	.....	197 74	195 63	793 94	1,187 31	346 46	222 62	61 91	.....	.....
Saxonburg borough,	.....	145 31	884 45	989 40	2,019 16	462 91	151 60	88 64	.....	8 55
Slippery Rock borough,	.....	1,444 70	1,513 12	2,648 48	5,606 30	1,000 56	521 14	247 24	.....	.....
Valencia borough,	.....	288 27	1,054 40	468 67	1,811 34	112 45	95 39	87 27	.....	.....
West Liberty borough,	.....	69 67	293 39	354 54	727 60	107 25	47 47	16 47	.....	.....
Sunbury borough,	.....	253 27	348 71	379 89	981 87	133 95	101 68	87 27	.....	53 45
Zelienople borough,	.....	542 48	5,773 75	3,362 24	9,678 47	1,497 00	1,045 14	466 22	.....	522 71
Total,	.....	$97,853 72	$211,206 43	$234,723 24	$543,783 39	$42,724 62	$24,055 46	$9,867 81	$606 64	$63,299 32

For support of poor and insane, $38,482.28.

Digitized by Google

CAMBRIA COUNTY.

Names of Assessment Districts.	First Division. Showing the amount of taxes collected in the county for all purposes.					Second Division. Showing a specific return of all taxes on the subjects named.				
	No. 1. Amount of taxes collected for the support of the poor.	No. 2. Amount of taxes collected for the construction and repairs of streets, roads and bridges.	No. 3. Amount of taxes collected for schools and school purposes, not including any appropriation received from the State.	No. 4. Amount of taxes collected for any purpose not embraced in columns 1, 2 and 3, whether the same be State, county or local taxes.	No. 5. Total amount of taxes collected for all purposes, as set forth in the four preceding columns.	No. 6. Amount of taxes collected on personal property.	No. 7. Amount of taxes collected on occupations.	No. 8. Amount of taxes collected on licenses of all kinds, including wholesale and retail liquor licenses.	No. 9. Amount of taxes collected on the real estate of railroad corporations.	No. 10. Amount of taxes collected on the real estate of corporations other than railroads, including limited partnerships.
Adams township,	.....	$13,397 09	$28,641 96	$8,332 10	$50,371 15	$1,642 80	$2,230 15	$1,080 69	$32 78	$21,949 50
Allegheny township,	.....	3,459 48	3,310 71	2,495 90	9,266 09	518 71	200 28	3 95	36 23	2,748 02
Ashville borough,	.....	277 33	1,087 03	1,018 02	2,382 38	101 10	189 80	453 45	28 50	17 51
Barnesboro borough,	.....	3,660 80	16,096 59	8,865 62	28,623 01	934 25	3,342 87	2,368 73	141 55	976 48
Barr township,	.....	6,331 18	6,520 32	3,591 42	16,442 92	694 55	1,120 02	426 39	.....	6,254 75
Blacklick township,	.....	6,460 94	10,924 10	5,315 19	22,700 23	750 42	1,419 45	1,074 90	.....	4,279 25
Brownstown borough,	.....	735 82	2,185 24	2,719 60	5,640 66	142 20	523 72	653 35	.....	76 68
Cambria township,	.....	8,324 00	16,242 20	3,595 98	28,162 18	872 42	238 77	160 78	.....	3,878 59
Carrolltown borough,	.....	1,063 68	2,741 77	5,379 94	9,185 39	232 70	685 42	1,962 71	.....	166 06
Cassandra borough,	.....	65 63	435 25	1,448 61	1,949 49	97 42	208 41	984 10	1 30	8 10
Chest Springs borough,	.....	73 28	631 37	437 38	1,142 06	52 72	49 74	225 67	.....	26 80
Chest township,	.....	2,171 98	1,971 87	1,637 56	5,781 41	292 20	107 00	119 35	3 60	1,697 25
Clearfield township,	.....	3,455 75	2,550 26	2,088 23	8,094 24	460 38	225 90	106 10	.....	1,017 66
Conemaugh township,	.....	4,989 30	3,723 42	3,062 92	11,775 64	750 40	520 32	183 90	62 70	3,183 68
Cresson borough,	.....	1,323 40	8,866 20	6,700 97	16,890 57	320 50	94 27	2,406 67	792 82	3,697 54
Cresson township,	.....	3,965 42	4,031 38	3,294 75	11,291 55	268 34	631 60	106 25	123 50	3,599 60
Croyle township,	.....	5,192 15	8,624 36	5,812 60	19,647 11	850 20	1,580 48	139 56	196 14	8,289 06
Daisytown borough,	.....	230 47	802 18	684 94	1,717 59	52 60	148 42	.....	.....	44 60
Dale borough,	.....	25,480 78	8,349 45	7,412 72	41,242 95	450 40	1,537 94	922 18	.....	184 34
Dean township,	.....	2,796 87	1,587 91	1,915 69	6,300 47	130 16	257 37	346 26	.....	1,190 86
East Carroll township,	.....	5,142 00	4,339 17	3,053 30	12,534 47	580 42	625 02	128 42	85 66	1,495 99
East Conemaugh borough,	.....	3,192 18	15,324 68	28,678 23	47,695 09	420 32	3,674 32	3,430 65	346 92	1,936 00
East Taylor township,	.....	3,371 25	8,501 12	1,959 46	13,831 83	340 62	512 62	116 55	4 37	2,059 19

Digitized by Google

Ebensburg borough,	.....	1,905 73	9,693 27	13,698 43	25,297 43	2,460 35	1,850 72	1,245 32	.....	257 90
Elder township,	.....	2,367 67	3,320 33	1,999 54	8,187 54	474 94	482 02	271 85	9 50	2,400 84
Ferndale borough,	.....	2,362 83	13,506 67	2,026 01	17,895 51	250 62	390 71	15 20	.....	36 25
Franklin borough,	.....	1,973 06	12,141 77	20,273 48	34,387 31	202 03	864 04	541 30	.....	26,128 15
Gallitzin borough,	.....	1,156 60	13,697 08	12,609 97	27,463 65	432 16	2,562 34	2,764 40	674 56	1,711 78
Gallitzin township,	.....	6,242 35	4,139 28	3,128 55	13,510 18	320 40	780 20	608 04	16 53	5,164 53
Hastings borough,	.....	5,628 14	6,942 42	7,262 65	19,833 21	440 37	2,096 44	1,842 78	.....	458 75
Jackson township,	.....	8,324 91	12,484 13	5,258 60	26,067 64	820 15	842 17	582 34	.....	9,802 82
Lilly borough,	.....	1,890 73	2,705 24	3,851 60	8,447 56	450 30	763 54	1,905 71	23 10	123 80
Loretto borough,	.....	72 50	520 32	1,280 72	1,873 54	162 40	113 20	241 55	.....	.....
Lower Yoder township,	.....	3,785 40	7,515 43	3,572 82	14,873 70	398 50	769 18	213 10	321 10	2,160 14
Middle Taylor township,	.....	2,347 60	1,586 16	1,015 42	4,949 18	250 72	176 96	.....	.....	1,385 24
Munster township,	.....	1,873 67	1,630 03	1,412 85	4,916 55	212 42	59 77	2 85	5 49	1,061 35
Patton borough,	.....	5,631 05	21,645 96	14,178 78	41,455 79	594 62	3,174 90	3,077 54	12 89	5,494 34
Portage borough,	.....	5,231 84	11,475 36	11,451 72	28,158 92	638 25	2,614 30	2,289 55	209 55	1,693 85
Portage township,	.....	6,215 40	11,335 63	5,171 67	22,722 70	682 14	1,791 10	690 35	10 30	11,019 59
Reade township,	.....	3,889 37	8,957 37	5,158 67	18,005 41	520 34	1,304 90	905 65	103 46	4,664 44
Richland township,	.....	9,788 87	7,249 22	6,450 80	23,488 89	1,272 62	480 59	232 47	7 19	7,204 76
Rosedale township,	.....	819 99	1,140 35	983 20	2,943 54	62 12	242 85	14 83	.....	508 44
Sankertown borough,	.....	321 47	3,182 20	1,672 42	5,176 90	104 15	878 50	430 30	90 25	105 93
Scalp Level borough,	.....	620 45	7,111 19	4,062 98	11,794 62	280 27	1,180 96	843 43	5 13	3,528 90
South Fork borough,	.....	10,462 62	13,813 30	21,237 46	45,513 38	720 44	3,211 60	3,844 84	146 97	4,664 80
Spangler borough,	.....	1,291 48	9,949 63	9,606 60	20,847 71	450 20	1,921 56	2,610 45	111 20	3,452 32
Stonycreek township,	.....	3,575 00	2,487 11	2,982 82	9,044 93	640 12	909 42	420 62	.....	2,390 91
Summerhill borough,	.....	1,213 63	2,350 18	2,242 48	5,806 29	240 20	654 08	583 30	98 80	134 68
Summerhill township,	.....	7,866 97	15,676 87	5,920 46	29,464 30	1,050 62	1,837 50	973 94	.....	9,066 58
Susquehanna township,	.....	10,312 90	10,301 81	5,873 55	26,488 26	953 32	1,815 30	828 01	.....	8,950 42
Tunnelhill borough,	.....	260 69	1,350 40	952 05	2,563 14	82 30	209 13	202 85	72	101 52
Upper Yoder township,	.....	5,576 44	11,528 58	3,663 59	20,768 61	1,460 84	593 02	16 95	.....	4,325 10
Vintondale borough,	.....	1,288 80	2,361 13	2,678 50	6,328 43	186 32	468 52	927 57	.....	2,669 31
Washington township,	.....	1,514 58	3,249 18	1,358 43	6,122 19	280 42	563 50	30 98	.....	1,080 63
West Carroll township,	.....	4,047 80	4,248 35	3,214 92	11,547 07	420 50	942 36	823 36	.....	2,462 40
Westmont borough,	.....	8,832 71	13,177 92	9,501 25	26,511 88	1,230 40	1,987 48	21 00	.....	3,997 25
West Taylor township,	.....	2,399 53	5,941 21	1,277 32	9,618 06	340 62	526 63	46 68	37 91	2,419 72
White township,	.....	1,525 96	2,804 40	1,390 81	5,721 17	362 50	135 02	26 30	.....	1,276 25
Wilmore borough,	.....	132 40	1,850 40	902 40	2,885 22	142 64	246 04	445 88	130 04	33 99
Johnstown city,	.....	93,508 95	406,922 71	482,850 42	933,282 08	26,481 98	43,967 27	68,261 93	2,063 21	140,798 26
Total,	.....	$331,920 86	$828,035 20	$741,674 07	$190,630 13	$57,069 14	$105,281 71	$116,184 06	$5,933 97	$341,463 62

Requisition of directors of the poor and house of employment on county commissioners, $35,000.00.
County expended for construction and repair of roads and bridges, $35,496.02.

Digitized by Google

CAMERON COUNTY.

Names of Assessment Districts.	First Division. Showing the amount of taxes collected in the county for all purposes.					Second Division. Showing a specific return of all taxes on the subjects named.				
	No. 1. Amount of taxes collected for the support of the poor.	No. 2. Amount of taxes collected for the construction and repairs of streets, roads and bridges.	No. 3. Amount of taxes collected for schools and school purposes, not including any appropriation received from the State.	No. 4. Amount of taxes collected for any purpose not embraced in columns 1, 2 and 3, whether the same be State, county or local taxes.	No. 5. Total amount of taxes collected for all purposes, as set forth in the four preceding columns.	No. 6. Amount of taxes collected on personal property.	No. 7. Amount of taxes collected on occupations.	No. 8. Amount of taxes collected on licenses of all kinds, including wholesale and retail liquor licenses.	No. 9. Amount of taxes collected on the real estate of railroad corporations.	No. 10. Amount of taxes collected on the real estate of corporations other than railroads, including limited partnerships.
Emporium borough—W. ward,	$365 40	$690 98	$4,750 45	$2,833 35	$8,640 18	$870 85	$1,150 94	$833 64	.....	$1,196 27
M. ward,	450 30	870 02	5,916 26	3,777 80	11,014 38	561 61	963 40	1,111 52	$35 12	173 62
E. ward,	244 30	439 00	3,119 81	1,888 90	5,692 01	318 16	888 28	555 76	46 19	48 25
Shippen township,	2,015 00	4,544 49	5,396 53	3,380 88	15,366 90	729 43	475 76	134 86	48 96	6,864 23
Portage township,	192 04	192 04	403 08	298 07	1,085 23	45 30	105 98	110 01	11 20	4 62
Lumber township,	759 35	992 54	1,830 18	1,112 14	4,694 21	128 56	387 02	356 35	42 60	2,082 19
Gibson township,	592 40	658 22	1,424 23	1,554 74	4,229 59	171 50	475 06	60 13	50 10	2,472 12
Grove township,	131 26	525 00	575 82	1,061 67	2,293 75	136 99	387 64	240 00	30 25	1,016 34
Driftwood borough,	372 69	375 25	1,315 20	1,432 72	3,495 86	110 26	425 08	455 61	196 02	407 60
G. & G. Independent,	.....	.....	792 84	.....	792 84	.....	.....	.....	.....	.....
School, Cameron Co.,	.....	1,850 24	.....	117 00	1,967 24	.....	.....	.....	.....	.....
Total,	$5,152 74	$1,113 73	$25,524 40	$17,457 27	$59,272 19	$3,072 66	$5,259 06	$3,857 88	$460 44	$14,265 29

Digitized by Google

CARBON COUNTY.

Names of Assessment Districts.	First Division. Showing the amount of taxes collected in the county for all purposes.					Second Division. Showing a specific return of all taxes on the subjects named.				
	No. 1. Amount of taxes collected for the support of the poor.	No. 2. Amount of taxes collected for the construction and repairs of streets, roads and bridges.	No. 3. Amount of taxes collected for schools and school purposes, not including any appropriation received from the State.	No. 4. Amount of taxes collected for any purpose not embraced in columns 1, 2 and 3, whether the same be State, county or local taxes.	No. 5. Total amount of taxes collected for all purposes, as set forth in the four preceding columns.	No. 6. Amount of taxes collected on personal property.	No. 7. Amount of taxes collected on occupations.	No. 8. Amount of taxes collected on licenses of all kinds. Including wholesale and retail liquor licenses.	No. 9. Amount of taxes collected on the real estate of railroad corporations.	No. 10. Amount of taxes collected on the real estate of corporations other than railroads, including limited partnerships.
Banks township,	$2,664 49	.....	$13,155 25	$211 50	$16,081 24	$2,701 67	$408 33	$1,827 80	$8 50	$16,560 75
Beaver Meadow borough,	318 15	375 85	2,510 00	125 30	3,329 30	537 00	148 95	2,658 09	.....	510 00
East Mauch Chunk borough,	2,940 85	4,710 15	6,489 15	752 01	14,892 16	3,260 90	200 00	3,215 27	2 10	885 15
East Penn township,	587 15	2,572 10	1,715 85	229 83	5,104 93	372 71	43 75	300 00	20 05	30 00
East Side borough,	.....	147 50	211 70	12 50	371 70	116 47	14 73	.....	.....	.....
Franklin township,	6,050 19	4,410 15	19,155 80	379 29	29,995 43	1,560 55	205 61	763 76	.....	188 50
Kidder township,	2,187 15	905 15	900 00	65 71	4,058 01	487 06	36 21	300 00	45 00	120 25
Lansford borough,	9,931 71	20,143 15	22,157 80	712 17	52,944 83	10,864 53	825 00	4,349 41	.....	39,155 15
Lausanne township,	101 40	198 10	185 56	30 20	515 26	109 65	19 80	100 00	.....	147 55
Lehigh township,	146 18	327 05	1,087 50	16 38	1,577 11	245 39	10 23	100 00	550 00	91 10
Lehighton borough,	1,500 00	8,210 10	14,185 25	1,519 22	25,414 57	5,131 44	750 00	5,047 81	9 75	862 00
Lower Towamensing township,	1,100 00	3,750 00	4,315 00	566 07	9,731 07	1,530 80	162 04	1,025 00	500 00	310 00
Mahoning township,	1,093 13	2,914 15	11,125 82	1,500 69	16,633 79	2,392 90	180 00	912 70	3,000 00	320 00
Mauch Chunk township,	9,547 20	.....	28,189 74	125 60	35,862 54	10,828 39	406 10	1,647 19	14 15	36,110 00
Mauch Chunk borough,	4,255 81	7,315 85	11,187 48	4,425 99	27,185 13	4,429 48	580 00	4,675 20	48 00	1,315 20
Packer township,	300 10	1,900 75	1,745 18	60 61	4,006 64	1,359 45	41 08	200 00	.....	2,650 00
Parryville borough,	475 15	810 00	1,610 81	60 42	2,956 38	592 81	57 08	468 79	.....	2,110 00
Penn Forest township,	216 00	687 25	1,279 43	109 60	2,292 28	296 15	25 58	213 80	6 00	312 35
Palmerton borough,	1,510 00	8,264 16	8,250 00	111 68	18,135 84	3,841 72	292 50	2,170 82	.....	7,500 00
Summit Hill borough,	4,165 13	22,015 80	18,348 55	180 61	44,710 09	7,561 14	500 00	3,378 30	.....	34,589 75
Towamensing township,	570 00	2,515 10	2,381 56	303 98	5,770 64	709 46	27 46	300 00	.....	.....
Weatherly borough,	1,459 17	4,325 70	6,415 90	330 84	12,531 61	1,628 97	280 00	1,727 11	450 00	1,315 80
Weissport borough,	.....	1,415 25	1,705 55	168 48	3,289 28	524 91	89 05	1,410 00	15 00	8 15
Total,	$51,118 96	$97,913 31	$176,308 38	$11,998 68	$333,738 33	$61,413 55	$5,308 45	$36,786 05	$4,668 55	$145,041 70

Digitized by Google

CENTRE COUNTY.

Names of Assessment Districts.	First Division. Showing the amount of taxes collected in the county for all purposes.					Second Division. Showing a specific return of all taxes on the subjects named.				
	No. 1. Amount of taxes collected for the support of the poor.	No. 2. Amount of taxes collected for the construction and repairs of streets, roads and bridges.	No. 3. Amount of taxes collected for schools and school purposes, not including any appropriation received from the State.	No. 4. Amount of taxes collected for any purpose not embraced in columns 1, 2 and 3, whether the same be State, county or local taxes.	No. 5. Total amount of taxes collected for all purposes, as set forth in the four preceding columns.	No. 6. Amount of taxes collected on personal property.	No. 7. Amount of taxes collected on occupations.	No. 8. Amount of taxes collected on licenses of all kinds. Including wholesale and retail liquor licenses.	No. 9. Amount of taxes collected on the real estate of railroad corporations.	No. 10. Amount of taxes collected on the real estate of corporations other than railroads, including limited partnerships.
Bellefonte borough,	$6,689 22	$23,415 70	$20,322 52	$20,202 10	$70,629 54	$6,192 17	$3,295 22	$3,468 04	$85 10	$3,975 80
Centre Hall borough,	156 66	.....	1,253 32	2,385 11	3,795 09	655 22	341 91	352 02	14 50	16 50
Howard borough,	215 43	.....	923 45	1,124 13	2,263 01	426 50	193 03	337 11	3 83	18 70
Milesburg borough,	775 45	.....	1,109 28	1,125 74	3,010 47	394 40	227 80	94 77	10 20	68 45
Millheim borough,	879 00	.....	2,120 23	2,462 15	4,961 38	417 54	287 16	362 47	.....	48 65
Philipsburg borough,	1,872 35	12,437 00	9,985 43	24,723 85	49,018 63	1,254 68	1,971 00	4,744 19	.....	3,247 50
S. Philipsburg borough,	297 72	610 29	481 52	251 74	1,641 27	42 40	238 80	.....	.....	14 60
Snow Shoe borough,	83 00	805 00	1,648 37	3,543 52	6,079 89	254 19	499 23	534 52	172 00	641 26
State College borough,	.....	5,566 81	9,369 43	4,354 27	19,290 51	781 63	1,770 51	682 15	.....	175 45
Unionville borough,	100 00	500 00	948 02	2,010 49	3,558 51	728 53	196 25	43 89	.....	.....
Benner township,	748 05	2,992 07	2,506 11	3,125 37	9,371 60	1,122 10	140 10	.....	.....	.....
Boggs township,	1,478 60	3,239 86	4,023 24	1,822 50	10,564 20	877 96	338 10	113 00	24 50	.....
Burnside township,	83 28	324 98	492 61	2,684 43	1,169 30	158 30	78 05	7 64	.....	25 40
College township,	282 07	3,012 04	2,536 82	2,973 42	8,804 35	1,154 62	212 20	76 90	.....	.....
Curtin township,	354 04	802 51	765 82	737 40	2,659 77	404 74	188 16	39 10	.....	785 45
Ferguson township,	365 00	3,421 60	4,317 17	3,843 55	11,947 32	1,184 65	242 44	71 71	1 85	18 15
Gregg township,	1,235 00	3,243 50	3,906 09	3,949 00	12,333 59	1,478 72	297 65	257 05	.....	45 20
Haines township,	1,026 57	1,770 78	2,598 62	3,393 05	8,799 02	1,291 43	233 21	56 91	.....	.....
Half Moon township,	236 58	1,708 01	1,183 92	1,300 49	4,429 00	376 24	62 23	25 85	.....	185 25
Harris township,	148 55	1,872 64	1,563 85	2,105 37	5,689 91	651 98	12 42	63 83	.....	39 75

Digitized by Google

Howard township,	449 63	1,694 22	710 14	872 04	3,726 08	229 64	117 93	18 05	53 00	280 65
Huston township,	333 00	1,128 00	1,692 00	785 27	3,893 27	447 39	143 65	112 02	21 00	.....
Liberty township,	645 75	2,219 08	2,436 45	1,322 40	6,623 68	521 17	234 56	65 49	13 00	810 60
Marion township,	450 00	1,610 00	1,150 00	1,407 17	546 42	546 42	85 90	12 63	.....	315 40
Miles township,	2,013 28	1,509 96	2,300 77	3,221 00	9,045 01	1,169 15	219 49	135 55	.....	15 10
Patton township,	892 85	1,409 06	1,272 00	1,731 87	5,386 78	1,943 21	135 18	28 23	11 10	705 85
Penn township,	923 88	1,101 41	1,693 04	2,198 53	5,921 86	647 13	149 11	147 98	.....	69 70
Potter township,	2,411 42	4,128 57	3,873 83	3,982 93	14,406 75	936 23	192 20	200 00	.....	.....
Rush township,	3,517 40	2,134 56	8,333 39	2,378 27	16,363 62	642 57	745 91	445 42	158 00	35 60
Snow Shoe township,	939 63	1,877 20	4,345 66	1,315 89	8,478 38	575 15	339 22	480 96	141 75	1,243 50
Spring township,	3,994 88	4,806 65	5,336 53	5,124 75	19,284 81	1,506 35	619 56	55 12	23 30	3,746 90
Taylor township,	549 07	1,000 00	1,250 00	525 00	3,324 07	377 58	81 60	2 25	.....	117 60
Union township,	600 00	1,010 00	1,750 00	375 27	4,235 27	502 56	36 42	4 75	.....	.....
Walker township,	895 37	1,584 00	2,490 00	4,127 38	9,096 75	1,190 51	216 78	65 14	92 00	30 45
Worth township,	304 45	1,189 54	1,871 22	975 17	4,340 38	463 77	210 33	117 90	3 63	260 35
Total,	$35,517 23	$94,218 04	$112,565 35	$116,494 63	$358,815 24	$31,652 33	$15,113 81	$13,278 75	$333 26	$16,937 80

Digitized by Google

CHESTER COUNTY.

Names of Assessment Districts.	First Division. Showing the amount of taxes collected in the county for all purposes.					Second Division. Showing a specific return of all taxes on the subjects named.				
	No. 1. Amount of taxes collected for the support of the poor.	No. 2. Amount of taxes collected for the construction and repairs of streets, roads and bridges.	No. 3. Amount of taxes collected for schools and school purposes, not including any appropriation received from the State.	No. 4. Amount of taxes collected for any purpose not embraced in columns 1, 2 and 3, whether the same be State, county or local taxes.	No. 5. Total amount of taxes collected for all purposes, as set forth in the four preceding columns.	No. 6. Amount of taxes collected on personal property.	No. 7. Amount of taxes collected on occupations.	No. 8. Amount of taxes collected on licenses of all kinds. Including wholesale and retail liquor licenses.	No. 9. Amount of taxes collected on the real estate of railroad corporations.	No. 10. Amount of taxes collected on the real estate of corporations other than railroads, including limited partnerships.
Atglen,	.....	$1,400 00	$1,573 92	$1,016 34	$3,990 26	$371 37	$63 50	$150 00	$37 82	.....
Avondale,	.....	1,480 00	2,632 00	1,267 58	5,379 58	473 09	71 00	280 25	17 21	.....
Birmingham,	.....	1,888 06	1,818 73	1,860 60	5,567 39	895 10	45 88	13 50	80 51	.....
Bradford—East,	.....	3,669 42	2,815 42	2,452 11	8,936 95	302 90	58 38	.....	.....	.....
West,	.....	2,557 40	3,367 58	1,618 02	7,542 00	334 60	104 88	125 50	18 27	.....
Brandywine—East,	.....	2,315 58	2,726 20	923 50	5,965 00	107 65	54 19	45 12	.....	.....
West,	.....	2,743 50	1,298 96	949 30	4,991 76	99 90	35 25	18 55	35 23	.....
Caln,	.....	1,215 43	2,508 29	1,586 34	5,305 06	475 00	56 50	33 26	345 25	.....
East,	.....	875 35	940 00	542 00	2,357 35	36 20	10 13	.....	122 30	.....
West,	.....	3,391 67	3,335 00	1,313 62	8,590 29	344 36	42 50	143 63	.....	.....
Charlestown,	.....	3,425 30	2,114 75	995 00	6,535 67	116 18	40 38	37 57	14 25	.....
Coatesville,	.....	26,354 50	37,527 83	17,220 18	81,102 51	3,972 15	1,183 75	2,755 54	1,363 61	$3,452 59
Coventry—East,	.....	4,017 34	2,870 33	1,431 13	8,318 80	416 41	72 13	58 90	126 22	.....
North,	.....	5,305 48	3,691 10	1,980 43	10,977 06	488 39	164 00	55 25	.....	.....
South,	.....	450 07	1,073 20	462 42	1,985 69	115 40	29 75	39 33	25 00	.....
Downingtown,	.....	12,520 00	9,379 89	5,914 46	27,814 35	1,284 14	581 13	715 31	379 73	857 78
Easttown,	.....	14,452 17	12,119 70	8,331 76	34,903 63	2,894 01	172 63	160 62	589 63	284 92
Elk,	.....	1,237 06	1,514 30	682 73	3,434 11	57 40	23 25	47 53	.....	.....
Elverson,	.....	425 00	11,254 50	256 30	11,936 30	48 34	38 00	275 00	.....	.....
Fallowfield—East,	.....	11,431 60	7,688 25	6,227 06	25,346 91	335 77	109 38	455 25	98 59	17,123 37
West,	.....	2,969 50	2,608 08	2,280 36	7,857 89	836 36	61 00	225 22	.....	.....
Franklin,	.....	1,724 13	2,089 95	1,070 35	4,834 43	160 90	35 75	176 33	.....	.....

Digitized by Google

Goshen—East,	.....	$3,176 10	2,126 20	1,779 83	7,082 13	280 00	27 50	16 57	.....	.....
West,	.....	3,534 81	2,982 10	5,159 75	11,676 66	2,742 22	114 88	14 73	15 44	.....
Highland,	.....	1,867 78	1,925 92	1,104 22	4,897 92	118 88	30 00	135 23	11 33	409 45
Honeybrook township,	.....	3,433 27	2,436 38	1,450 21	7,389 86	110 30	64 88	85 23	.....	.....
Honeybrook borough,	.....	2,550 00	1,867 28	1,404 59	5,821 87	555 62	82 13	375 63	12 40	.....
Hopewell,	.....	625 00	629 20	139 71	1,393 91	1 28	12 13	11 23	.....	.....
Kennett Square,	.....	7,525 00	8,500 72	3,633 21	19,713 93	1,839 98	269 88	525 53	.....	258 53
Kennett township,	.....	3,135 37	3,187 84	2,361 92	8,685 13	603 76	82 63	275 81	16 25	.....
London Britain,	.....	1,390 63	1,060 35	639 03	3,140 01	153 70	51 31	22 57	.....	.....
Londonderry,	.....	1,511 00	1,485 25	1,139 69	4,135 94	286 42	22 53	13 25	.....	.....
Londongrove,	.....	5,164 94	4,064 82	2,664 69	11,914 45	606 75	109 13	135 21	3 25	.....
Malvern,	.....	4,557 00	5,066 76	1,547 33	11,171 59	402 02	138 38	498 52	715 47	275 42
Marlborough—East,	.....	4,056 29	3,321 60	2,640 77	10,018 66	782 97	66 13	182 73	.....	.....
West,	.....	3,530 52	2,528 60	1,849 60	7,908 62	406 20	49 15	45 14	.....	.....
Nantmeal—East,	.....	2,941 41	2,306 85	1,104 20	6,352 46	198 89	36 56	37 58	.....	.....
West,	.....	2,557 75	2,044 48	11,382 73	15,985 01	10,338 07	41 75	175 83	13 25	.....
New Garden,	.....	5,632 84	3,390 00	2,956 20	11,979 04	795 91	139 38	355 25	18 27	.....
New London,	.....	2,113 06	1,686 46	1,332 37	5,132 39	368 12	28 63	35 51	.....	.....
Newlin,	.....	2,235 50	1,346 55	892 62	4,974 67	38 80	38 50	55 21	.....	.....
Nottingham—East,	.....	3,050 04	40,482 64	1,638 51	9,171 19	174 40	54 00	22 50	.....	.....
West,	.....	1,356 51	2,114 06	569 30	4,039 87	60 60	33 33	53 55	15 25	.....
Oxford borough,	.....	7,890 50	7,654 44	3,507 32	19,052 76	1,981 13	275 13	567 26	.....	463 69
Upper,	.....	1,545 35	2,244 76	1,383 69	5,173 80	311 60	57 50	122 37	.....	.....
Lower,	.....	1,741 34	2,342 05	1,634 32	6,217 71	437 41	59 38	113 53	26 57	.....
Parkesburg,	.....	11,425 00	6,322 33	2,732 90	20,480 23	579 37	266 38	723 15	142 49	2,621 45
Penn,	.....	3,955 00	1,544 49	1,117 84	6,617 33	247 40	37 38	41 50	6 25	.....
Pennsburg,	.....	3,335 77	1,589 21	1,341 11	6,266 09	170 29	42 25	45 34	6 25	.....
Phoenixville,	.....	35,225 00	42,054 90	14,468 22	91,748 12	3,131 54	1,082 38	4,259 49	87 31	14,122 56
Pikeland—East,	.....	2,789 71	1,984 00	1,062 50	5,856 21	95 30	49 38	55 43	.....	.....
West,	.....	3,789 21	2,064 74	1,064 22	6,918 17	217 40	54 13	110 72	.....	.....
Pocopson,	.....	2,346 60	1,451 22	804 04	4,601 86	142 00	36 50	38 57	118 42	.....
Sadsbury,	.....	2,006 79	2,140 45	878 85	5,026 09	188 10	32 75	193 85	31 46	.....
West,	.....	1,885 25	1,770 52	1,105 15	4,760 92	175 80	37 00	25 84	110 80	.....
Schuylkill,	.....	3,271 05	3,464 58	1,395 60	8,131 23	111 05	84 30	187 52	61 42	.....
Spring City,	.....	2,457 20	10,974 99	3,753 29	17,185 48	1,323 81	339 85	683 98	40 26	90 46
Tredyffrin,	.....	15,045 13	15,539 24	7,723 38	38,307 75	1,901 31	407 38	357 42	641 50	425 42
Thornbury,	.....	955 48	.....	1,156 46	2,111 94	414 24	13 69	.....	15 22	.....
Uwchlan,	.....	1,778 20	1,297 31	861 28	3,936 79	139 33	36 50	27 28	.....	.....
Upper,	.....	2,124 66	1,356 00	1,397 21	4,878 87	305 90	43 75	120 15	.....	.....
Vincent—East,	.....	4,865 56	3,215 36	2,121 69	10,202 61	646 08	74 25	119 21	61 22	.....
West,	.....	4,125 00	2,519 19	1,654 59	8,298 78	456 64	37 00	26 33	.....	.....
Valley,	.....	1,897 78	3,820 12	1,687 92	7,405 32	.....	10 25	34 34	50 48	4,353 50
Wallace,	.....	1,938 73	1,982 96	1,364 68	5,286 37	539 24	20 88	67 95	95 69	.....
Warwick,	.....	3,208 67	2,332 18	963 72	6,499 57	183 51	75 50	155 51	.....	.....
West Grove,	.....	2,812 40	2,720 45	1,633 98	7,166 83	425 82	91 25	280 30	.....	.....
Westtown,	.....	2,740 50	1,622 82	1,615 07	5,978 39	500 09	53 50	27 22	18 25	.....
Whiteland—East,	.....	5,482 34	3,347 85	2,364 72	11,144 91	266 20	70 73	38 30	230 48	.....
West,	.....	3,311 75	2,940 80	2,258 20	8,510 75	675 20	61 25	55 38	47 69	.....
Willistown,	.....	5,844 12	4,092 79	3,020 61	12,957 52	348 82	100 00	270 36	282 81	.....
West Chester,	.....	21,150 00	43,794 57	41,046 90	105,991 47	20,576 20	1,418 63	4,250 24	350 24	2,515 85
Director of Poor Warrants,	92,087 63	.....	.....	.....	92,087 63	.....	.....	.....	.....	.....
Total,	$92,087 63	$333,202 49	$354,751 20	$214,929 25	$994,970 57	$71,524 29	$9,566 59	$21,831 09	$7,049 23	$47,258 96

Digitized by Google

CLARION COUNTY.

Names of Assessment Districts.	First Division. Showing the amount of taxes collected in the county for all purposes.					Second Division. Showing a specific return of all taxes on the subjects named.				
	No. 1. Amount of taxes collected for the support of the poor.	No. 2. Amount of taxes collected for the construction and repairs of streets, roads and bridges.	No. 3. Amount of taxes collected for schools and school purposes, not including any appropriation received from the State.	No. 4. Amount of taxes collected for any purpose not embraced in columns 1, 2 and 3, whether the same be State, county or local taxes.	No. 5. Total amount of taxes collected for all purposes, as set forth in the four preceding columns.	No. 6. Amount of taxes collected on personal property.	No. 7. Amount of taxes collected on occupations.	No. 8. Amount of taxes collected on licenses of all kinds. Including wholesale and retail liquor licenses.	No. 9. Amount of taxes collected on the real estate of railroad corporations.	No. 10. Amount of taxes collected on the real estate of corporations other than railroads, including limited partnerships.
Ashland,	$773 05	$1,903 42	$2,061 05	$1,771 82	$6,509 34	$903 50	$116 27	$137 77	$5 28	$127 05
Beaver,	1,135 39	3,783 41	3,026 73	2,313 27	10,258 80	1,236 80	353 50	165 43	22 50	90 20
Brady,	148 94	297 70	793 84	311 11	1,551 59	38 25	210 39	85 49	103 53	.....
Callensburg,	128 73	85 73	728 71	367 61	1,310 78	173 18	102 18	70 23	.....	9 10
Clarion borough,	2,747 89	11,901 42	9,154 94	7,387 74	31,191 99	1,760 11	1,877 70	2,022 87	9 00	2,146 50
Clarion township,	1,096 93	2,946 91	2,946 91	2,044 26	9,035 01	616 28	242 88	337 34	6 72	229 20
Curllsville borough,	136 91	182 46	273 69	276 91	869 97	90 56	45 39	34 57	.....	.....
East Brady borough,	1,166 34	6,214 30	6,602 63	3,661 18	17,644 45	826 46	1,366 20	1,335 23	266 00	1,478 00
Edenburg borough,	528 30	1,583 78	2,111 70	2,070 87	6,294 65	683 08	432 68	747 00	.....	394 80
Elk township,	794 99	2,648 68	2,648 68	1,414 19	7,506 54	636 90	60 48	32 06	.....	444 12
Farmington,	1,095 85	2,733 13	3,553 07	2,556 67	9,938 72	1,086 05	592 65	698 52	.....	1,510 17
Highland,	435 58	1,018 70	1,455 28	596 29	3,505 85	296 92	111 96	13 45	.....	398 40
Hawthorn borough,	362 39	1,206 66	1,206 66	1,123 34	3,899 05	107 59	301 46	556 73	.....	378 00
Knox township,	490 66	1,125 44	490 18	1,455 69	3,561 97	455 28	127 93	537 54	.....	206 15
Licking,	690 91	2,302 34	1,611 64	1,079 40	5,684 29	440 00	111 72	15 80	.....	110 28
Limestone,	1,311 53	3,067 74	1,972 12	2,316 53	8,667 92	991 61	195 64	55 66	15 03	74 33
Madison,	984 83	2,620 70	3,603 47	1,821 33	9,030 33	827 79	939 38	118 51	81 25	1,858 09
Mill Creek,	470 81	1,254 48	2,508 96	713 51	4,947 76	322 36	106 49	14 32	.....	382 23
Monroe,	845 20	2,534 04	2,252 48	1,509 22	7,140 94	723 19	138 00	18 58	.....	82 20
New Bethlehem borough,	1,462 42	5,846 30	7,307 88	4,271 98	18,888 08	555 67	1,109 25	1,844 58	.....	2,969 05
Paint township,	388 34	1,296 05	908 64	625 50	3,220 53	243 76	63 53	8 65	.....	.....

Digitized by Google

Perry,	1,300 39	3,463 58	3,463 58	2,630 94	10,858 49	1,001 50	604 79	352 30	.....	1,103 72
Pine,	621 78	1,863 87	1,863 87	990 46	5,339 98	421 98	81 13	7 05	3 00	408 50
Porter,	1,532 53	4,097 26	4,097 26	2,567 15	12,294 20	1,087 92	194 12	36 04	27 83	759 39
Red Bank,	1,358 16	2,262 14	3,166 99	3,293 87	10,081 16	876 25	393 87	794 65	27 36	530 86
Richland,	339 84	2,964 15	3,260 57	2,150 12	9,264 63	940 02	659 26	367 01	2 80	46 34
Rimersburg borough,	634 10	3,166 95	3,166 95	2,241 80	9,209 80	473 10	790 14	1,008 64	.....	358 56
Salem township,	770 50	2,310 49	1,791 75	1,498 22	6,365 26	798 31	175 49	28 81	.....	.....
Shippensville borough,	211 66	563 97	1,198 43	992 78	2,966 84	72 83	287 52	408 33	.....	51 15
Sligo,	498 49	581 11	1,660 31	1,453 78	4,193 69	457 99	399 61	409 63	.....	82 62
St. Petersburg,	365 14	1,216 47	1,459 76	1,243 35	4,284 74	360 55	298 41	442 39	.....	17 40
Strattonville,	179 10	596 07	953 71	376 86	2,105 74	96 30	181 83	83 17	.....	.....
Toby township,	1,131 57	3,390 11	4,143 47	2,191 63	10,856 78	1,021 34	600 21	173 35	.....	3,222 48
Washington township,	1,005 34	2,350 57	2,350 57	2,262 81	7,969 29	741 74	281 19	623 65	.....	71 97
Total,	$27,694 59	$85,282 13	$89,795 78	$63,577 19	$266,449 69	$21,367 67	$13,558 24	$13,635 37	$570 30	$19,540 86

Remarks—Repairs to County bridges, $1,333.75. Aid to township in building bridges, $975.00.

Digitized by Google

CLEARFIELD COUNTY.

Names of Assessment Districts.	First Division. Showing the amount of taxes collected in the county for all purposes.					Second Division. Showing a specific return of all taxes on the subjects named.				
	No. 1. Amount of taxes collected for the support of the poor.	No. 2. Amount of taxes collected for the construction and repairs of streets, roads and bridges.	No. 3. Amount of taxes collected for schools and school purposes, not including any appropriation received from the State.	No. 4. Amount of taxes collected for any purpose not embraced in columns 1, 2 and 3, whether the same be State, county or local taxes.	No. 5. Total amount of taxes collected for all purposes, as set forth in the four preceding columns.	No. 6. Amount of taxes collected on personal property.	No. 7. Amount of taxes collected on occupations.	No. 8. Amount of taxes collected on licenses of all kinds. Including wholesale and retail liquor licenses.	No. 9. Amount of taxes collected on the real estate of railroad corporations.	No. 10. Amount of taxes collected on the real estate of corporations other than railroads, including limited partnerships.
Brisbin borough,	$142 74	$370 00	$1,229 25	$165 90	$1,907 89	$895 00	$360 00	$330 20	.....	$1,015 15
Burnside borough,	293 89	642 75	970 00	380 25	2,286 89	245 40	570 20	360 80	.....	2,120 25
Chester Hill borough,	494 71	520 25	525 00	890 75	2,430 71	90 30	500 15	70 20	.....	1,980 40
Clearfield borough,	8,910 66	9,995 45	24,975 25	6,425 40	50,306 76	520 25	8,120 40	4,830 22	$49 00	41,750 25
Coalport borough,	341 29	1,325 80	2,700 40	1,299 22	5,669 71	184 05	980 00	393 43	55 00	2,320 20
Curwensville borough,	1,800 77	3,500 25	4,125 30	3,780 40	13,206 72	870 25	1,625 40	870 20	.....	15,640 20
DuBois borough,	9,306 55	7,495 10	39,375 45	11,575 25	67,752 35	4,725 04	19,300 20	6,975 00	.....	80,220 40
Glen Hope borough,	145 19	135 00	607 85	310 40	1,198 44	25 25	60 00	385 20	.....	980 50
Gramplan borough,	292 92	595 65	1,205 42	1,225 75	3,319 74	249 99	530 05	705 20	.....	1,930 20
Houtzdale borough,	592 14	1,832 45	2,160 40	760 90	4,345 89	1,588 40	915 50	1,422 25	.....	5,020 30
Irvona borough,	398 43	432 80	865 25	800 25	2,496 73	760 20	690 50	590 50	25 50	1,549 80
Lumber City borough,	210 63	305 75	460 75	530 00	1,537 13	425 05	130 40	26 00	.....	780 50
Mahaffey borough,	622 45	1,150 37	2,723 45	1,425 25	5,921 52	320 40	327 27	670 30	80 00	3,930 25
Newburg borough,	130 54	225 90	220 80	180 90	758 14	95 00	140 50	420 25	5 00	930 60
New Washington borough,	144 64	285 45	250 60	375 25	1,005 94	1,500 25	76 26	40 80	.....	790 30
Osceola borough,	1,388 80	2,340 22	4,790 25	5,170 25	13,689 52	230 40	1,225 09	1,820 40	.....	9,110 20
Ramey borough,	373 71	675 00	1,800 22	1,825 25	4,674 18	92 22	480 60	520 30	.....	3,175 25
Troutville borough,	322 03	265 75	523 09	570 02	1,680 89	45 00	50 40	78 80	.....	923 70
Wallaceton borough,	202 42	147 25	418 60	115 25	883 53	183 20	60 30	70 20	.....	690 40
Westover borough,	425 30	680 95	1,080 50	609 30	2,746 05	590 20	270 20	405 80	.....	2,330 25
Beccaria township,	1,876 22	9,000 00	5,980 65	2,660 45	19,517 32	340 20	1,220 80	420 70	.....	9,645 30
Bell township,	1,336 00	3,675 43	3,725 45	1,875 25	10,612 13	410 80	506 90	180 40	20 00	9,125 40

Digitized by Google

Bigler township,	1,653 56	5,197 26	6,345 35	1,842 40	15,038 57	170 40	915 25	640 30	.....	8,322 05
Bloom township,	367 70	1,600 00	650 00	640 30	3,258 50	240 40	225 05	30 20	.....	2,140 06
Boggs township,	819 68	1,900 50	2,025 10	875 00	5,620 28	490 30	720 40	180 50	.....	4,522 10
Bradford township,	1,415 07	3,275 00	1,840 35	1,725 25	8,255 67	2,875 40	940 20	320 20	.....	6,783 40
Brady township,	1,883 11	5,400 25	4,850 70	2,540 40	14,674 46	320 20	775 00	220 40	.....	7,180 40
Burnside township,	1,335 85	3,800 25	3,275 00	1,870 70	10,281 80	180 40	730 20	80 00	.....	8,230 25
Chest township,	719 41	2,457 09	3,180 75	929 05	7,286 30	70 00	570 40	67 00	.....	3,675 40
Covington township,	589 23	1,242 26	1,260 10	900 20	3,991 79	295 25	135 25	130 30	.....	3,490 20
Cooper township,	2,068 99	3,975 00	4,480 30	2,240 25	17,734 54	320 20	1,960 40	1,120 75	.....	8,020 10
Decatur township,	1,475 39	4,100 00	6,600 25	2,500 05	14,675 69	700 40	1,240 20	135 20	.....	13,365 60
Ferguson township,	770 39	1,890 05	2,260 25	1,190 40	6,111 09	704 35	325 20	22 30	.....	5,250 50
Girard township,	549 39	2,215 35	1,280 40	720 40	4,765 54	230 20	120 40	18 75	.....	3,740 40
Goshen township,	498 47	1,300 40	1,100 00	800 40	3,699 27	220 20	175 25	30 40	.....	3,125 50
Graham township,	431 42	1,470 25	1,462 22	575 00	3,938 89	575 00	530 31	25 30	.....	2,675 25
Greenwood township,	450 15	2,340 46	1,325 09	635 00	4,750 70	210 20	625 25	18 75	.....	2,375 50
Gulich township,	1,256 89	3,100 22	2,040 35	1,700 22	8,097 68	360 40	725 00	165 40	.....	5,489 20
Huston township,	2,151 10	4,100 26	5,740 45	2,840 30	14,832 11	340 20	780 40	620 20	1 20	8,120 25
Jordan township,	893 78	2,960 24	2,625 25	1,540 25	8,019 53	190 95	810 20	415 30	6 50	5,638 48
Karthaus township,	713 41	1,475 25	1,030 43	980 70	4,199 79	300 25	430 20	375 25	30 00	3,775 25
Knox township,	894 93	2,350 40	1,895 25	980 40	6,570 98	175 00	815 25	73 20	.....	4,630 80
Lawrence township,	2,266 32	7,622 18	6,622 04	2,725 25	19,235 79	630 40	1,330 60	415 30	22 00	13,120 20
Morris township,	1,634 04	6,800 00	9,876 20	2,535 06	20,845 30	625 35	2,990 40	902 25	50 00	11,212 20
Penn township,	692 24	1,873 00	2,465 25	620 00	5,650 49	1,100 00	499 10	17 50	.....	4,950 26
Pike township,	1,537 59	4,170 26	3,680 40	2,005 25	11,393 50	892 20	750 20	10 90	14 00	7,040 20
Pine, township,	22 43	.....	.....	.....	22 43	.....	.....	.....	.....	320 80
Sandy township,	3,037 17	9,600 40	4,300 20	1,530 25	18,468 02	590 30	1,620 30	230 45	30 00	14,975 40
Union township,	565 23	2,822 42	2,000 00	730 40	6,118 05	975 00	825 25	72 20	15 00	6,026 10
Woodward township,	765 09	5,625 30	6,190 25	1,325 06	13,905 70	310 20	1,680 00	110 30	.....	3,756 45
Total,	$61,213 06	$145,711 62	$191,065 86	$82,400 08	$480,390 62	$28,390 00	$61,386 77	$28,935 75	$408 20	$367,963 10

Digitized by Google

CLINTON COUNTY.

Names of Assessment Districts.	First Division. Showing the amount of taxes collected in the county for all purposes.					Second Division. Showing a specific return of all taxes on the subjects named.				
	No. 1. Amount of taxes collected for the support of the poor.	No. 2. Amount of taxes collected for the construction and repairs of streets, roads and bridges.	No. 3. Amount of taxes collected for schools and school purposes, not including any appropriation received from the State.	No. 4. Amount of taxes collected for any purpose not embraced in columns 1, 2 and 3, whether the same be State, county or local taxes.	No. 5. Total amount of taxes collected for all purposes, as set forth in the four preceding columns.	No. 6. Amount of taxes collected on personal property.	No. 7. Amount of taxes collected on occupations.	No. 8. Amount of taxes collected on licenses of all kinds. Including wholesale and retail liquor licenses.	No. 9. Amount of taxes collected on the real estate of railroad corporations.	No. 10. Amount of taxes collected on the real estate of corporations other than railroads, including limited partnerships.
Allison township,	.....	$673 50	$288 65	$592 69	$1,554 84	$15 40	$75 36	.....	.....	$10 72
Avis borough,	$598 39	860 08	3,013 73	1,786 32	6,258 52	66 13	357 12	523 24	.....	865 12
Bald Eagle township,	245 39	1,472 84	1,963 13	1,502 33	5,183 69	29 99	75 50	.....	17 43	906 15
Beech Creek township,	232 50	930 02	1,162 52	1,508 33	3,833 37	320 52	57 44	.....	9 60	690 40
Beech Creek borough,	.....	.....	2,135 22	1,074 13	3,209 35	113 29	239 54	287 57	.....	.....
Castanea township,	.....	2,462 20	1,477 22	1,539 97	5,479 39	62 74	113 41	301 41	126 17	76 83
Chapman township,	2,026 04	1,013 02	5,065 09	2,200 77	10,304 92	174 73	664 35	282 20	90 00	2,623 80
Colebrook township,	206 58	556 20	486 68	437 03	1,688 49	19 86	91 20	11 40	76 80	1,058 88
Crawford township,	324 84	649 67	974 51	677 76	2,626 78	28 06	82 44	11 64	.....	17 13
Dunnstable township,	434 05	976 61	868 09	872 19	3,150 94	221 09	59 26	.....	.....	9 31
Flemington borough,	829 92	452 68	2,112 53	1,351 09	4,746 23	445 72	418 28	81 15	13 48	.....
Greene township,	1,196 89	2,992 23	1,645 73	1,928 23	7,763 08	132 84	191 76	13 22	.....	367 50
Grugan township,	.....	197 14	225 30	185 95	608 39	16 97	40 42	.....	138 53	108 11
Gallagher township,	581 91	387 93	387 93	234 74	1,592 51	2 00	68 67	3 12	.....	.....
Keating township, East,	71 23	47 52	190 08	176 88	485 76	34 30	26 79	108 40	57 47	.....
Keating township, West,	72 25	120 41	144 49	157 27	494 42	12 77	26 00	3 00	12 00	.....
Lamar township,	704 89	3,876 89	3,524 44	4,479 64	12,585 86	250 31	311 30	85 78	14 00	140 00
Leidy township,	363 36	1,453 46	581 38	442 89	2,841 09	6 85	180 18	207 91	.....	103 35
Logan township,	.....	2,227 46	1,226 10	1,525 33	4,978 89	188 82	249 72	41 77	.....	.....
Loganton borough,	.....	551 81	1,970 75	545 94	3,068 50	72 96	166 47	248 70	.....	6 62

Digitized by Google

Lock Haven—1st ward,	.....	6,509 14	3,550 44	4,012 53	14,072 10	462 07	671 48	11,733 35	276 00	506 92
2d ward,	.....	12,805 87	6,965 02	9,423 87	29,214 76	2,438 82	851 46		57 50	2,495 50
3d ward,	.....	12,406 40	6,767 13	8,235 77	27,409 30	1,468 59	899 76		.....	2,341 63
4th ward,	.....	6,256 36	3,412 53	3,625 04	13,293 93	212 43	862 96		57 50	171 37
Mill Hall borough,	.....	2,555 61	2,339 65	1,350 87	7,246 13	147 10	390 75	346 97	73 00	2,049 00
Noyes township,	1,126 34	2,815 85	4,505 36	1,823 08	10,275 63	133 56	1,060 20	312 35	116 56	3,977 92
Porter township,	507 95	2,539 75	2,081 80	3,233 43	8,311 93	184 70	71 63	28 97	.....	.....
Pine Creek township,	1,180 33	2,360 67	2,360 67	2,969 01	8,870 68	608 32	249 06	124 96	73 50	1,251 23
Renovo borough, East ward,	.....	4,308 70	2,984 33	2,404 24	9,642 27	56 76	878 83	4,660 79	.....	.....
Renovo borough, Middle ward,	.....	4,753 15	3,240 73	2,731 37	10,725 30	133 72	645 82		332 01	.....
Renovo borough, West ward,	.....	11,741 56	8,005 61	6,486 48	26,233 65	81 99	1,096 49		5,973 00	345 25
South Renovo borough,	823 98	2,197 26	2,883 91	1,653 61	7,558 76	5 66	635 52	49 05	.....	651 55
Wayne township,	114 55	1,145 50	916 40	767 64	2,944 09	80 34	172 52	125 31	.....	204 00
Woodward township,	600 36	1,200 72	1,000 59	1,362 80	4,164 47	162 06	174 10	509 50	14 44	286 16
Total,	$12,233 80	$95,498 21	$80,377 79	$73,808 21	$263,413 01	$3,401 52	$12,155 84	$20,167 28	$8,068 99	$21,760 04

Digitized by Google

COLUMBIA COUNTY.

Names of Assessment Districts.	First Division. Showing the amount of taxes collected in the county for all purposes.					Second Division. Showing a specific return of all taxes on the subjects named.				
	No. 1. Amount of taxes collected for the support of the poor.	No. 2. Amount of taxes collected for the construction and repairs of streets, roads and bridges.	No. 3. Amount of taxes collected for schools and school purposes, not including any appropriation received from the State.	No. 4. Amount of taxes collected for any purpose not embraced in columns 1, 2 and 3, whether the same be State, county or local taxes.	No. 5. Total amount of taxes collected for all purposes, as set forth in the four preceding columns.	No. 6. Amount of taxes collected on personal property.	No. 7. Amount of taxes collected on occupations.	No. 8. Amount of taxes collected on licenses of all kinds. Including wholesale and retail liquor licenses.	No. 9. Amount of taxes collected on the real estate of railroad corporations.	No. 10. Amount of taxes collected on the real estate of corporations other than railroads, including limited partnerships.
Beaver,	$864 43	$1,728 96	$2,469 95	$1,356 78	$6,420 17	$461 60	$334 30	$141 26	$65 02	$988 12
Benton,	228 08	2,280 80	1,824 64	1,257 91	5,591 43	489 44	215 02	1,506 30	.....	104 00
Benton,	184 48	1,475 88	2,213 82	1,171 26	5,045 44	332 94	719 08	424 24	.....	29 26
Berwick,	2,014 03	24,168 33	22,154 30	7,528 68	55,865 34	1,125 04	5,654 88	3,771 67	49 50	7,280 10
Bloomsburg,	5,609 04	28,045 20	25,240 68	15,821 72	74,716 64	2,188 46	6,377 28	5,924 04	97 24	4,646 20
Briarcreek,	1,126 88	3,380 64	5,634 40	2,997 28	13,139 20	809 70	629 62	370 86	.....	372 60
Catawissa,	468 73	1,093 71	1,249 96	848 54	3,660 94	260 52	155 48	205 65	.....	.....
Catawissa,	1,093 36	4,373 44	7,106 84	3,363 47	15,937 11	706 37	1,909 32	1,653 10	30 80	344 40
Centralia,	2,551 92	2,551 92	4,784 85	1,837 46	11,726 15	299 39	2,169 36	4,468 40	57 60	1,838 16
Center,	1,343 56	2,687 13	2,687 13	3,003 75	9,921 57	404 51	312 12	169 59	105 00	207 81
Cleveland,	730 36	1,217 27	1,947 63	1,410 80	5,306 06	450 36	179 34	14 78	.....	.....
Conyngham,	13,679 76	1,823 97	16,415 71	4,600 48	36,519 92	410 96	3,294 80	1,217 44	5,193 60	24,969 36
Fishingcreek,	1,014 84	1,691 40	2,029 68	1,817 23	6,553 15	427 55	236 93	143 13	7 60	20 90
Franklin,	504 15	1,209 97	2,016 60	1,098 02	4,828 74	263 67	122 67	17 55	29 26	.....
Greenwood,	760 57	3,042 23	2,661 99	2,052 46	8,517 30	394 89	351 45	362 57	.....	.....
Hemlock,	1,433 34	1,433 34	3,202 52	1,962 94	8,032 14	433 91	264 66	11 24	.....	.....
Jackson,	338 50	1,015 50	1,354 00	626 58	3,334 58	325 41	105 27	10 84	.....	.....
Locust,	508 05	2,682 97	3,018 34	2,129 35	8,338 71	715 07	272 47	401 32	.....	.....
Madison,	.....	1,638 28	2,866 99	2,203 90	6,709 17	547 89	143 84	125 51	.....	.....
Main,	533 89	1,281 33	1,706 44	1,261 00	4,784 66	471 54	134 90	135 70	.....	5 38

Digitized by Google

Mifflin,	.....	1,319 23	2,638 46	2,106 11	6,062 80	482 29	335 88	180 78	.....	129 50
Millville,	307 28	1,536 39	1,997 31	1,068 48	4,909 46	380 21	566 70	169 88	.....	25 50
Montour,	143 38	573 54	1,146 08	1,477 50	3,340 50	167 91	127 31	222 45	73 60	.....
Mt. Pleasant,	337 08	1,348 32	1,797 76	1,179 05	4,663 21	328 04	104 55	105 65	.....	.....
Orange,	465 74	1,117 77	1,117 77	982 22	3,683 50	215 04	45 63	6 50	.....	.....
Orangeville,	56 89	682 77	682 77	771 43	2,193 86	227 05	45 68	505 47	.....	.....
Pine,	575 69	1,439 24	2,302 78	813 96	5,131 69	471 48	230 65	111 00	.....	.....
Roaringcreek,	621 52	1,553 80	1,087 66	928 82	4,191 80	361 22	101 92	21 73	.....	.....
Scott,	887 45	2,218 62	4,437 25	2,547 62	10,090 94	625 78	77 00	309 34	66 60	402 60
Sugarloaf,	88 80	1,776 00	3,196 80	1,025 55	6,087 15	448 26	337 16	463 73	.....	187 60
Stillwater,	.....	138 85	485 98	429 15	1,053 98	139 19	48 86	10 62	.....	66 15
West Berwick—1st ward,	1,250 12	6,250 60	10,000 96	3,257 08	20,758 76	178 30	2,374 35	4,141 53	34 65	4,752 00
2d ward,	645 23	3,226 15	5,161 84	1,858 68	10,891 90	306 65	956 34	.....	87 45	2,330 13
Total,	$40,362 20	$112,003 60	$148,641 89	$76,789 28	$377,796 97	$15,838 14	$29,434 77	$27,323 97	$5,397 92	$48,709 76

Paid out for bridges, $12,013.98.

Digitized by Google

CRAWFORD COUNTY.

Names of Assessment Districts.	First Division. Showing the amount of taxes collected in the county for all purposes.					Second Division. Showing a specific return of all taxes on the subjects named.				
	No. 1. Amount of taxes collected for the support of the poor.	No. 2. Amount of taxes collected for the construction and repairs of streets, roads and bridges.	No. 3. Amount of taxes collected for schools and school purposes, not including any appropriation received from the State.	No. 4. Amount of taxes collected for any purpose not embraced in columns 1, 2 and 3, whether the same be State, county or local taxes.	No. 5. Total amount of taxes collected for all purposes, as set forth in the four preceding columns.	No. 6. Amount of taxes collected on personal property.	No. 7. Amount of taxes collected on occupations.	No. 8. Amount of taxes collected on licenses of all kinds. Including wholesale and retail liquor licenses.	No. 9. Amount of taxes collected on the real estate of railroad corporations.	No. 10. Amount of taxes collected on the real estate of corporations other than railroads, including limited partnerships.
Athens,	.....	$1,950 88	$2,556 35	.....	$4,507 23	$126 63	$2 22	$39 70	.....	.....
Beaver,	.....	2,165 83	2,814 38	.....	4,980 21	123 54	1 25	26 00	.....	.....
Bloomfield,	.....	2,044 18	3,057 83	.....	5,102 00	180 83	1 35	50 88	.....	.....
Blooming Valley,	.....	40 00	335 04	$171 00	546 04	7 90	2 75	18 44	.....	.....
Cambridge,	1,539 10	1,950 00	335 47	3,824 57	122 74	11 70	31 70	$25 92	.....
Cambridge Springs,	3,465 40	7,076 70	3,479 71	19,021 81	80 24	275 84	2,023 47	4 78	$150 06
Centerville,	.....	250 00	566 02	169 10	985 12	14 00	6 00	37 86	.....	.....
Cochranton,	.....	1,080 08	2,236 19	.....	3,316 27	19 44	78 15	1,006 85	.....	11 60
Conneaut,	.....	1,907 12	3,061 90	1,679 69	6,648 71	183 52	8 85	50 98	.....	.....
Conneautville,	.....	971 04	2,557 69	755 19	4,283 92	29 00	118 12	306 35	.....	6 40
Cussewago,	.....	2,023 67	3,508 33	1,335 84	6,867 83	227 42	1 05	33 50	.....	.....
Conneaut Lake,	.....	142 12	854 60	1,569 56	2,566 28	11 54	35 30	114 67	.....	14 40
Fairfield,	.....	750 00	1,491 00	.....	2,241 00	55 00	2 35	.....	.....	.....
Fairfield, East,	.....	1,092 15	1,478 35	64 85	2,635 35	86 57	5 00	6 10	.....	.....
Fallowfield, East,	.....	2,266 05	2,370 68	.....	5,046 73	108 71	8 40	31 55	3 00	.....
Fallowfield, West,	.....	635 73	843 65	.....	1,479 38	25 41	3 94	39 48	.....	.....
Geneva,	.....	82 00	570 70	.....	652 70	7 32	17 40	98 05	.....	.....
Greenwood,	.....	1,973 33	3,209 07	.....	5,182 95	123 63	4 45	24 40	.....	.....
Hartstown,	.....	113 71	277 27	.....	390 98	6 60	13 95	45 36	.....	.....
Hayfield,	.....	2,449 74	4,686 32	485 26	7,621 32	199 54	1 37	33 50	.....	.....
Hydetown,	.....	285 00	858 75	315 00	1,458 75	10 19	17 44	43 30	1 20	.....
Linesville,	.....	335 41	2,312 13	1,584 09	4,731 63	11 53	53 50	379 08	3 20	5 60

Digitized by Google

Mead, East,	.....	1,597 44	2,407 63	.....	4,005 07	124 90	6 65	2 77	.....	.....
Mead, West,	.....	2,106 27	4,923 07	.....	7,028 34	127 65	50 07	429 40	17 56	72 00
Meadville,	.....	56,585 00	59,676 28	.....	116,261 28	136 85	3,437 28	19,060 22	415 00	960 00
Oil Creek,	.....	2,445 86	3,008 01	.....	5,453 87	220 26	51 00	435 75	1 20	.....
Pine,	.....	306 35	1,303 19	860 57	2,470 11	60 70	4 00	.....	.....	.....
Randolph,	.....	3,150 00	4,971 59	.....	8,121 59	267 57	17 40	86 43	.....	.....
Riceville,	.....	102 22	355 17	.....	457 39	9 43	4 87	36 65	.....	.....
Rockdale,	.....	2,477 30	3,467 75	151 40	6,096 45	212 60	11 40	10 20	34 94	.....
Richmond,	.....	2,279 48	3,673 59	.....	5,953 07	156 93	7 22	18 05	.....	.....
Rome,	.....	1,843 69	2,754 14	.....	4,597 83	120 60	2 40	8 00	.....	.....
Sadsbury,	.....	1,272 72	2,193 50	729 31	4,195 53	77 53	6 33	218 50	.....	.....
Saegertown,	.....	332 50	2,331 00	2,214 61	4,878 11	42 32	134 60	618 32	2 40	.....
Sparta,	.....	2,172 51	3,626 15	.....	5,798 66	179 97	4 72	10 20	40	.....
Spartansburg,	.....	961 37	858 28	.....	1,819 65	23 44	31 20	598 37	.....	.....
Spring,	.....	2,530 82	3,035 28	.....	5,566 10	171 46	10 12	8 50	.....	.....
Springboro,	.....	424 28	2,469 62	353 56	3,247 46	58 67	110 27	168 04	.....	.....
Shenango, North,	.....	1,534 97	3,432 53	.....	4,967 50	101 60	1 10	28 30	.....	.....
Shenango, South,	.....	2,162 64	3,011 45	.....	5,174 09	155 88	6 90	29 80	.....	.....
Shenango, West,	.....	458 39	963 69	149 71	1,571 79	40 60	30	4 70	.....	.....
Steuben,	.....	1,280 69	1,110 63	24 70	2,416 02	75 72	2 40	13 30	.....	.....
Summerhill,	.....	2,278 97	2,208 16	.....	4,487 13	155 08	2 27	14 50	.....	.....
Summit,	.....	3,089 67	3,586 36	.....	6,676 03	119 57	43 20	72 33	3 60	.....
Titusville,	.....	8,454 41	45,670 54	43,910 00	98,034 95	108 64	2,040 80	11,404 47	7 20	820 40
Townville,	.....	595 19	933 69	149 71	1,678 59	38 96	52 75	184 88	.....	45 24
Troy,	.....	1,200 00	2,918 92	600 00	4,718 92	121 86	7 50	13 95	.....	.....
Union,	.....	727 76	1,296 72	916 42	2,940 90	57 48	1 39	4 50	.....	.....
Venango,	.....	1,861 94	1,085 00	301 28	3,248 22	80 45	9 27	.....	.....	.....
Venangoboro,	.....	418 62	564 38	600 00	1,583 00	6 49	26 25	477 85	.....	.....
Vernon,	.....	3,211 14	4,200 00	2,248 18	9,659 32	108 56	54 44	1,024 40	.....	141 20
Wayne,	.....	2,523 85	3,180 89	.....	5,704 74	132 04	9 30	4 20	.....	.....
Woodcock,	.....	3,340 18	3,411 80	.....	6,751 98	173 31	4 50	.....	18 95	.....
Woodcock borough,	.....	53 95	180 55	88 95	323 45	12 43	7 65	10 43	.....	.....
Independent School:										
Beaver, Ind.,	.....	.....	703 61	.....	703 61	.....	.....	.....	.....	.....
Penn Line, Ind.,	.....	.....	243 66	.....	243 66	.....	.....	.....	.....	.....
Putnans, Ind.,	.....	.....	256 42	.....	256 42	.....	.....	.....	.....	.....
Union, Ind.,	.....	.....	240 15	.....	240 15	.....	.....	.....	.....	.....
Total,	.....	$141,847 27	$229,332 33	$70,243 16	$441,422 76	$5,240 85	$6,829 43	$39,490 78	$539 35	$2,226 90

For support of poor, 1½ mills, $34,863.69.

Digitized by Google

CUMBERLAND COUNTY.

Names of Assessment Districts.	First Division. Showing the amount of taxes collected in the county for all purposes.					Second Division. Showing a specific return of all taxes on the subjects named.				
	No. 1. Amount of taxes collected for the support of the poor.	No. 2. Amount of taxes collected for the construction and repairs of streets, roads and bridges.	No. 3. Amount of taxes collected for schools and school purposes, not including any appropriation received from the State.	No. 4. Amount of taxes collected for any purpose not embraced in columns 1, 2 and 3, whether the same be State, county or local taxes.	No. 5. Total amount of taxes collected for all purposes, as set forth in the four preceding columns.	No. 6. Amount of taxes collected on personal property.	No. 7. Amount of taxes collected on occupations.	No. 8. Amount of taxes collected on licenses of all kinds. Including wholesale and retail liquor licenses.	No. 9. Amount of taxes collected on the real estate of railroad corporations.	No. 10. Amount of taxes collected on the real estate of corporations other than railroads, including limited partnerships.
Camp Hill borough,	.....	$4,089 51	$5,976 97	$2,097 07	$12,163 55	$209 60	$276 48	$62 45	.....	.....
Carlisle borough,	69,469 17	39,365 86	22,017 22	130,852 25	3,105 37	3,742 80	5,942 58	$345 85	$1,879 50	
Cook township,	.....	.....	.....	197 26	197 26	.....	12 75	6 33	.....	319 84
Dickinson township,	3,665 21	3,665 21	3,527 30	10,857 72	385 69	118 45	74 48	4 20	9 40	
East Pennsboro township,	2,618 01	10,472 02	4,067 46	17,157 49	27 92	778 50	645 27	115 35	1,038 45	
Frankford township,	2,711 17	2,322 29	1,273 64	6,307 10	106 99	74 85	27 89	.....	.....	
Hampden township,	2,264 93	2,823 67	2,476 24	7,564 84	211 20	81 60	23 50	78 45	.....	
Hopewell township,	1,475 49	1,475 49	938 46	3,889 44	53 19	35 20	20 61	.....	12 50	
Lemoyne borough,	3,383 98	6,767 96	1,447 39	11,599 32	94 00	385 45	152 87	28 75	49 50	
Lower Allen township,	4,311 63	4,253 30	3,656 11	13,221 04	466 13	210 25	47 56	75 45	36 75	
Lower Mifflin township,	1,068 48	330 78	657 81	2,527 07	34 72	30 50	181 94	.....	4 50	
Mechanicsburg borough,	18,323 92	9,161 96	7,951 04	35,436 92	2,453 85	1,347 15	2,186 92	1,175 50	892 45	
Middlesex township,	2,321 57	2,321 57	3,118 71	7,761 85	797 14	132 75	44 85	.....	.....	
Monroe township,	3,929 43	3,929 43	4,613 14	12,472 00	683 71	162 90	87 95	32 50	.....	
Mt. Holly Springs borough,	2,587 98	2,388 90	1,594 54	6,571 42	400 09	198 40	492 45	15 20	215 45	
Newburg borough,	178 51	416 51	210 81	806 83	32 30	53 25	247 55	.....	.....	
New Cumberland borough,	4,163 64	4,398 35	2,014 28	11,076 27	544 77	345 45	506 90	92 45	375 85	
Newton township,	2,911 01	3,346 18	3,215 56	9,472 75	304 55	162 20	110 80	56 75	.....	
Newville borough,	4,329 00	3,246 75	2,868 57	10,444 32	1,245 19	310 00	872 50	.....	312 00	
North Middleton township,	2,125 00	2,251 72	1,884 66	6,262 10	384 09	68 75	14 32	33 65	.....	

Digitized by Google

Penn township,	.....	2,896 07	3,620 09	2,330 31	8,897 03	206 82	125 00	47 80	.....	9 95
Shippensburg borough,	.....	10,042 15	12,050 53	5,113 36	27,206 59	2,101 21	808 50	876 18	145 75	189 45
Shippensburg township,	.....	794 66	794 66	894 46	2,483 78	99 80	65 40	.....	37 82	.....
Shiremanstown borough,	.....	1,393 95	1,753 65	921 58	4,069 18	337 08	120 20	127 72	.....	.....
Silver Springs township,	.....	4,000 89	4,000 89	4,561 93	12,563 71	561 04	170 55	312 00	267 70	.....
Southampton township,	.....	3,543 26	3,294 81	3,260 45	10,108 52	219 08	125 50	42 65	25 40	.....
South Middleton township,	.....	5,204 19	6,938 92	6,501 56	18,644 67	1,297 37	294 10	235 00	38 95	185 25
Upper Allen township,	.....	3,204 92	2,804 31	2,603 59	8,612 82	299 90	118 80	175 45	10 50	7 95
Upper Mifflin township,	.....	671 96	960 00	664 19	2,296 17	88 20	21 40	8 40	.....	.....
West Fairview borough,	.....	2,335 92	3,893 20	1,252 12	7,481 24	84 16	345 00	312 84	64 55	132 50
West Pennsboro township,	.....	3,013 42	4,218 78	4,006 67	11,238 87	390 57	157 80	165 60	19 75	.....
Wormleysburg borough,	.....	1,095 23	2,081 02	665 97	3,842 27	8 80	284 25	236 95	13 43	348 75
Independent School District,	.....	.....	285 90	.....	285 90	.....	.....	.....	.....	.....
Support of poor,	13,000 00	.....	.....	.....	13,000 00	.....	.....	.....	.....	.....
Bridges and roads,	.....	9,167 59	.....	.....	9,167 59	.....	.....	.....	.....	.....
Total,	$13,000 00	$184,267 64	$156,611 72	$102,654 52	$456,533 88	$22,236 58	$11,159 18	$14,290 31	$2,632 95	$6,106 04

Carlisle borough appropriates $12,000.00 annually for the repair of streets, etc. This amount is included in column No. 2.
No school or road tax is levied in Cook township. The South Mountain Mining & Iron Company bears the expense of both.

Digitized by Google

DAUPHIN COUNTY.

Names of Assessment Districts.	First Division. Showing the amount of taxes collected in the county for all purposes.					Second Division. Showing a specific return of all taxes on the subjects named.				
	No. 1. Amount of taxes collected for the support of the poor.	No. 2. Amount of taxes collected for the construction and repairs of streets, roads and bridges.	No. 3. Amount of taxes collected for schools and school purposes, not including any appropriation received from the State.	No. 4. Amount of taxes collected for any purpose not embraced in columns 1, 2 and 3, whether the same be State, county or local taxes.	No. 5. Total amount of taxes collected for all purposes, as set forth in the four preceding columns.	No. 6. Amount of taxes collected on personal property.	No. 7. Amount of taxes collected on occupations.	No. 8. Amount of taxes collected on licenses of all kinds. Including wholesale and retail liquor licenses.	No. 9. Amount of taxes collected on the real estate of railroad corporations.	No. 10. Amount of taxes collected on the real estate of corporations other than railroads, including limited partnerships.
Harrisburg city,	.....	$459,555 10	$355,577 59	$271,994 01	$1,087,126 70	$26,542 48	$4,634 22	$66,427 91	$1,498 87	$11,651 10
Berrysburg borough,	.....	248 97	910 08	1,100 91	2,259 96	200 15	49 32	230 99	.....	.....
Conewago township,	.....	2,426 31	1,584 70	2,811 08	6,822 09	405 60	36 48	28 79	.....	.....
Dauphin borough,	.....	576 42	1,309 98	1,224 04	3,110 44	102 64	74 08	276 39	24 21	15 30
Derry township,	.....	6,740 84	9,980 68	8,468 63	25,190 15	910 29	268 64	522 97	63	411 39
East Hanover township,	.....	2,965 31	2,729 48	3,123 87	8,818 66	252 00	62 64	296 60	92 43	27
Elizabethville borough,	.....	2,169 75	3,963 96	3,020 20	9,153 91	518 32	127 52	843 50	.....	124 11
Gratz borough,	.....	1,088 64	1,298 43	1,626 50	4,013 57	182 37	58 28	245 68	.....	9 45
Highspire borough,	.....	3,512 80	5,042 55	5,042 37	13,596 22	120 17	191 28	2,081 49	86 22	57 43
Halifax borough,	.....	1,881 62	2,045 99	1,513 96	5,441 57	158 60	92 92	354 00	21 24	8 28
Halifax township,	.....	1,911 71	3,481 90	2,694 29	8,087 90	367 57	47 20	59 63	2 70	169 02
Hummelstown borough,	.....	4,207 45	6,977 03	5,607 92	16,792 40	1,010 60	328 12	1,043 54	21 39	44 00
Jackson township,	.....	1,600 00	2,000 00	2,196 53	5,796 53	295 08	51 68	255 49	.....	21 15
Jefferson township,	.....	720 90	400 75	425 44	1,547 09	30 50	9 20	13 20	.....	116 32
Londenderry township,	.....	3,715 24	4,027 48	2,683 44	10,426 16	380 70	74 80	13 98	9 45	215 37
Lower Paxton township,	.....	3,215 32	5,777 66	6,012 15	15,005 13	635 52	72 40	350 81	.....	.....
Lower Swatara township,	.....	2,994 17	2,106 40	3,820 19	8,920 76	454 84	26 60	11 46	34 83	194 40
Lykens borough,	.....	4,106 16	7,612 11	6,774 83	18,493 10	315 42	362 56	3,605 49	.....	82 26
Lykens township,	.....	2,749 20	1,710 73	2,853 07	7,313 00	396 81	29 60	126 29	7 00	1 89
Middletown borough,	.....	12,254 52	16,476 59	10,354 55	39,085 66	973 14	557 52	3,325 70	55 44	534 60
Middle Paxton township,	.....	2,263 86	2,755 69	3,063 01	8,082 56	468 30	33 20	27 12	9 73	247 14

Digitized by Google

Mifflin township,	.....	1,154 48	1,394 77	2,083 55	4,632 80	275 24	15 12	26 80	8 78	.....
Millersburg borough,	.....	4,550 00	6,540 00	4,640 31	15,730 31	795 43	305 04	867 37	.....	211 86
Penbrook borough,	.....	2,407 00	4,710 70	3,082 35	10,150 05	504 47	178 56	317 66	.....	30 60
Reed township,	.....	540 08	570 32	482 41	1,892 81	21 72	15 12	6 99	34 47	14 22
Royalton borough,	.....	748 58	1,326 65	656 52	3,231 75	73 95	104 76	48 47	31 41	62 91
Rush township,	.....	858 00	545 02	326 34	1,729 36	10 56	3 80	.....	158 31	107 67
South Hanover township,	.....	2,005 13	2,357 48	2,296 48	6,749 09	338 51	82 20	184 47	90	37 48
Steelton borough,	.....	54,469 18	49,532 40	28,067 16	132,068 74	1,251 80	1,186 90	5,108 86	135 18	11,705 49
Susquehanna township,	.....	9,572 38	15,139 80	10,681 98	35,394 66	767 01	477 20	574 75	264 74	455 68
Swatara township,	.....	7,315 89	12,171 65	9,722 26	29,209 80	616 79	453 04	352 88	31 68	131 85
Uniontown borough,	.....	285 80	617 39	831 07	1,734 26	162 42	39 84	265 67	.....	.....
Upper Paxton township,	.....	2,129 22	3,831 37	3,498 21	9,458 80	326 74	82 56	285 87	27 53	8 91
Wayne township,	.....	945 65	1,244 10	935 76	3,125 51	131 82	11 20	25 55	.....	17 54
Washington township,	.....	2,764 72	3,216 21	3,275 64	9,256 57	311 89	49 92	584 63	.....	18 54
West Hanover township,	.....	1,989 32	955 59	2,733 30	5,678 21	324 98	56 60	29 24	.....	31
Wiconisco township,	.....	3,177 48	7,446 47	4,222 88	14,846 83	154 37	240 31	699 83	45	1,746 27
Williamstown borough,	.....	3,375 86	7,658 79	5,171 18	16,205 83	208 63	373 85	2,319 86	72	57 20
Williams township,	.....	2,219 98	3,353 44	1,576 78	7,650 20	53 27	122 89	.....	9 00	1,062 64
Total,	.....	$621,503 54	$561,681 98	$430,645 67	$1,613,831 14	$41,046 21	$11,107 17	$92,510 48	$2,567 25	$29,623 65

The poor are maintained as a county charge, the amount appropriated in 1912 by the county commissioners for their support was $58,750.00, and the collection of the same is included in columns No. 4, 8, 5.

$17,948.77 is the amount expended by the county commissioners in repairs and constructing of roads and bridges, the collection of the same is also included in columns No. 4, 8, 5.

Digitized by Google

DELAWARE COUNTY.

Names of Assessment Districts.	First Division. Showing the amount of taxes collected in the county for all purposes.					Second Division. Showing a specific return of all taxes on the subjects named.				
	No. 1. Amount of taxes collected for the support of the poor.	No. 2. Amount of taxes collected for the construction and repairs of streets, roads and bridges.	No. 3. Amount of taxes collected for schools and school purposes, not including any appropriation received from the State.	No. 4. Amount of taxes collected for any purpose not embraced in columns 1, 2 and 3, whether the same be State, county or local taxes.	No. 5. Total amount of taxes collected for all purposes, as set forth in the four preceding columns.	No. 6. Amount of taxes collected on personal property.	No. 7. Amount of taxes collected on occupations.	No. 8. Amount of taxes collected on licenses of all kinds. Including wholesale and retail liquor licenses.	No. 9. Amount of taxes collected on the real estate of railroad corporations.	No. 10. Amount of taxes collected on the real estate of corporations other than railroads, including limited partnerships.
Aston township,	.....	$7,007 02	$3,713 70	$2,017 20	$12,737 92	$629 50	$946 90	$175 00	$20 20	$1,045 35
Aldan borough,	.....	3,064 10	3,676 40	5,385 82	12,126 03	113 40	472 00	.....	221 15	937 26
Bethel township,	.....	2,082 08	1,461 47	1,421 82	4,965 37	126 30	157 00	.....	.....	178 75
Birmingham township,	.....	2,743 50	1,772 27	2,014 21	6,260 78	181 98	208 97	100 00	.....	301 18
Chester township,	.....	2,770 30	1,208 20	2,282 28	6,529 98	504 00	331 10	.....	.....	.....
Chichester, Upper, township,	.....	1,925 55	2,003 60	2,104 90	6,034 05	175 87	235 82	.....	.....	66 18
Chichester, Lower, township,	.....	3,402 22	3,054 60	2,285 10	8,741 92	176 69	542 10	.....	1,570 26	3,180 49
Clifton Heights, three wards,	.....	5,338 20	8,153 50	5,374 60	18,866 30	412 48	2,209 97	1,050 00	18 52	2,486 87
Concord township,	.....	4,763 00	3,193 02	3,192 95	11,448 97	580 54	342 50	100 00	18 02	60 02
Colwyn borough,	.....	4,715 20	4,513 20	2,552 80	11,781 20	316 20	1,350 90	.....	.....	550 94
Collingdale borough,	.....	5,717 40	5,907 10	3,996 00	15,620 50	56 25	1,057 90	.....	180 13	456 84
Chester city, eleven wards,	.....	96,480 30	121,465 08	239,060 05	457,005 43	.....	.....	33,700 00	1,395 10	37,490 15
Darby borough, three wards,	.....	14,971 00	27,610 69	15,204 69	57,786 38	1,993 90	4,492 89	2,000 00	180 15	1,760 55
Darby township,	.....	1,618 60	4,308 35	4,081 30	10,008 25	49 80	811 70	.....	40 04	320 12
Darby, Upper, township,	.....	33,464 00	24,957 96	32,374 80	90,796 84	2,390 90	1,680 70	525 00	369 52	1,230 23
Edgemont township,	.....	2,841 00	1,611 20	1,617 10	6,069 30	82 70	165 25	100 00	130 02	.....
Eddystone borough,	.....	4,542,83	4,527 82	2,728 84	11,799 49	98 94	502 95	.....	11 51	7,492 23
E. Lansdowne borough,	.....	729 00	1,109 00	1,929 30	3,767 30	120 50	990 50	.....	.....	.....
Marple township,	.....	6,031 00	1,982 89	3,020 99	11,034 88	1,433 15	178 35	.....	44 11	11 51
Middletown township,	.....	5,709 00	6,048 40	6,581 00	18,338 40	1,072 55	835 42	100 00	2,044 01	141 10
Media borough,	.....	12,245 00	11,815 10	24,321 90	48,382 00	8,879 20	2,110 90	.....	.....	1,180 22
Marcus Hook borough,	.....	3,716 80	4,471 82	4,061 88	12,250 50	239 43	1,040 40	600 00	89 50	1,968 21
Morton borough,	.....	2,987 50	3,619 60	4,070 50	10,677 60	88 85	858 50	.....	18 50	270 70

Digitized by Google

Millbourn borough,	.....	1,010 00	1,337 54	1,837 54	4,185 08	269 50	715 75	.....	.....	.....
Newtown township,	.....	6,642 90	3,702 30	6,245 80	16,591 00	2,740 25	235 20	100 00	131 50	186 30
Norwood borough,	.....	7,410 00	8,013 80	4,817 93	20,271 73	398 65	1,462 35	.....	.....	78 00
Providence, Nether,	.....	14,961 20	8 312 25	13,909 35	37,182 80	1,760 85	1,034 60	.....	98 25	908 10
Providence, Upper,	.....	5,720 94	4,885 83	12,992 83	23,569 60	2,330 30	490 35	100 00	1 35	148 25
Prospect Park borough,	.....	3,208 40	7,698 30	7,190 62	18,097 32	340 85	1,325 11	200 00	8 20	796 81
Radnor township,	.....	41,793 00	49,923 08	43,113 78	134,829 86	10,843 30	3,180 48	.....	290 00	720 50
Ridley township,	.....	7,112 90	8,407 02	8,356 00	23,875 96	609 23	1,050 28	200 00	24 00	811 20
Ridley Park borough,	.....	8,697 00	13,361 80	14,021 81	36,080 61	159 65	1,427 35	.....	73 25	1,100 50
Rutledge borough,	.....	2,053 72	2,728 63	2,859 80	7,642 15	216 12	502 89	.....	.....	.....
Springfield township,	.....	3,085 70	2,621 20	7,827 60	13,534 50	473 18	420 49	100 00	.....	540 80
Sharon Hill borough,	.....	4,996 51	5,410 80	7,932 90	18,340 21	411 60	948 79	.....	105 00	55 00
Swarthmore borough,	.....	7,325 31	17,997 43	16,447 41	41,770 15	1,440 10	1,590 11	.....	21 00	130 60
Thornbury township,	.....	5,086 11	4,120 90	726 20	9,933 21	194 88	485 19	.....	10 50	1,046 20
Tinicum township,	.....	3,487 10	4,426 50	3,093 60	11,007 20	31 15	768 27	600 00	94 00	.....
Upland borough,	.....	5,060 70	6,718 42	4,870 52	16,649 64	2,723 28	1,509 58	.....	.....	.....
Yeadon borough,	.....	6,571 30	3,258 30	8,833 51	18,663 11	2,694 20	458 18	.....	.....	.....
Hunters' licenses,	.....	.....	.....	.....	.....	.....	.....	5 00	.....	902 20
Peddlers' licenses,	.....	.....	.....	.....	.....	.....	.....	1,225 00	.....	.....
Detective licenses,	.....	.....	.....	.....	.....	.....	.....	25 00	.....	.....
Ridley Falls, Ind. Dist.,	.....	.....	231 30	.....	231 30	.....	.....	.....	.....	.....
Glenolden borough,	.....	4,929 60	5,571 82	5,547 90	16,049 32	130 85	822 76	.....	35 02	440 53
Haverford township,	.....	21,468 00	15,686 95	18,693 94	55,848 89	4,156 36	1,638 96	200 00	.....	.....
Lansdowne borough,	.....	18,366 00	29,485 31	24,129 25	71,980 56	3,555 20	3,229 30	.....	18 25	795 00
Total,	.....	$407,880 99	$456,149 45	$585,428 11	$1,449,458 55	$55,205 83	$44,968 71	$39,405 00	$7,261 09	$69,888 89

Paid by directors of the poor, $60,000.00.

Digitized by Google

ELK COUNTY.

Names of Assessment Districts.	First Division. Showing the amount of taxes collected in the county for all purposes.					Second Division. Showing a specific return of all taxes on the subjects named.				
	No. 1. Amount of taxes collected for the support of the poor.	No. 2. Amount of taxes collected for the construction and repairs of streets, roads and bridges.	No. 3. Amount of taxes collected for schools and school purposes, not including any appropriation received from the State.	No. 4. Amount of taxes collected for any purpose not embraced in columns 1, 2 and 3, whether the same be State, county or local taxes.	No. 5. Total amount of taxes collected for all purposes, as set forth in the four preceding columns.	No. 6. Amount of taxes collected on personal property.	No. 7. Amount of taxes collected on occupations.	No. 8. Amount of taxes collected on licenses of all kinds, including wholesale and retail liquor licenses.	No. 9. Amount of taxes collected on the real estate of railroad corporations.	No. 10. Amount of taxes collected on the real estate of corporations other than railroads, including limited partnerships.
Benezette township,	$950 00	$1,250 00	$6,450 00	$2,050 00	$10,700 00	$510 00	$500 00	$675 00	$26 00	.....
Benzinger township,	1,250 00	4,850 00	5,350 00	1,810 00	13,260 00	820 00	475 00	.....	21 00	.....
Fox township,	1,400 00	3,100 00	5,800 00	2,850 00	13,150 00	875 00	780 00	850 00	7 50	.....
Highland township,	2,800 00	7,350 00	9,300 00	4,365 00	23,815 00	480 00	420 00	315 00	.....	.....
Horton township,	1,150 00	3,380 00	6,080 00	2,470 00	13,080 00	450 00	850 00	710 00	.....	.....
Jay township,	1,650 00	4,870 00	9,650 00	3,300 00	19,470 00	760 00	825 00	820 00	9 20	.....
Jones township,	2,300 00	6,520 00	13,700 00	4,470 00	26,990 00	1,040 00	910 00	1,040 00	16 30	.....
Millstone township,	600 00	2,850 00	2,850 00	950 00	7,250 00	450 00	130 00	90 00	.....	.....
Ridgway township,	950 00	5,180 00	5,890 00	1,440 00	13,460 00	490 00	610 00	115 00	90 00	.....
Spring Creek township,	1,520 00	4,450 00	6,750 00	2,430 00	15,150 00	225 00	520 00	235 00	26 50	.....
Johnsonburg borough,	2,950 00	11,600 00	15,200 00	8,880 00	38,630 00	360 00	1,850 00	2,450 00	82 40	.....
Ridgway borough,	6,550 00	17,000 00	31,500 00	20,860 00	75,910 00	1,620 00	3,250 00	3,280 00	86 60	.....
St. Mary's borough,	4,200 00	12,900 00	11,600 00	24,200 00	52,900 00	1,470 00	4,320 00	6,120 00	48 50	.....
Total,	$28,270 00	$85,300 00	$130,120 00	$80,075 00	$323,765 00	$9,550 00	$15,440 00	$16,700 00	$414 00	.....

Digitized by Google

ERIE COUNTY.

Names of Assessment Districts.	First Division. Showing the amount of taxes collected in the county for all purposes.					Second Division. Showing a specific return of all taxes on the subjects named.				
	No. 1. Amount of taxes collected for the support of the poor.	No. 2. Amount of taxes collected for the construction and repairs of streets, roads and bridges.	No. 3. Amount of taxes collected for schools and school purposes, not including any appropriation received from the State.	No. 4. Amount of taxes collected for any purpose not embraced in columns 1, 2 and 3, whether the same be State, county or local taxes.	No. 5. Total amount of taxes collected for all purposes, as set forth in the four preceding columns.	No. 6. Amount of taxes collected on personal property.	No. 7. Amount of taxes collected on occupations.	No. 8. Amount of taxes collected on licenses of all kinds. Including wholesale and retail liquor licenses.	No. 9. Amount of taxes collected on the real estate of railroad corporations.	No. 10. Amount of taxes collected on the real estate of corporations other than railroads, including limited partnerships.
Albion borough,	.....	$3,918 47	$6,966 18	$6,629 43	$17,514 08	$456 71	$3,386 25	$851 23	.....	$292 50
Amity township,	.....	2,506 93	1,949 84	1,228 87	5,685 64	725 71	47 78	14 45	.....	.....
Concord township,	.....	2,230 19	3,122 26	1,899 05	7,251 50	748 55	38 75	2 34	.....	.....
Conneaut township,	.....	3,494 86	4,077 34	2,687 50	10,259 70	1,212 35	228 53	100 35	$48 92	.....
Corry—1st ward,	.....	*2,042 46	5,594 72	12,513 00	20,150 18	465 68	1,938 15	4,066 56	23 60	347 57
2d ward,	.....	*2,042 46	5,637 18	11,578 33	19,257 97	461 51	1,534 00	2,420 90	44 25	1,164 10
3d ward,	.....	*2,042 46	7,900 65	13,259 69	23,202 80	806 62	2,641 73	871 45	175 38	1,522 20
4th ward,	.....	*2,042 47	5,429 28	12,956 84	20,428 59	383 02	1,942 58	3,825 07	.....	480 85
Elgin borough,	.....	63 89	333 36	340 52	787 77	90 23	64 13	36 03	.....	.....
Edenboro borough,	.....	668 35	3,341 77	2,653 61	6,663 73	628 81	620 38	221 15	.....	169 75
Elk Creek township,	.....	3,284 86	546 20	2,476 86	6,307 92	950 68	692 25	128 68	.....	.....
East Springfield,	.....	280 45	1,121 83	1,275 98	2,678 26	314 42	95 94	75 91	.....	42 81
Erie—1st ward,	.....	*2,160 00	37,959 18	69,791 37	109,910 55	3,552 51	9,417 85	13,924 36	2,842 59	10,392 81
2d ward,	.....	*2,880 00	67,410 58	126,362 99	196,653 57	3,047 96	14,140 28	30,737 38	3,809 74	35,293 17
3d ward,	.....	*2,880 00	90,236 05	162,006 30	255,122 35	7,568 85	14,596 23	28,948 24	5,339 98	27,231 18
4th ward,	.....	*2,160 00	59,860 13	104,333 25	166,353 38	8,852 02	15,142 05	13,318 05	3,754 48	10,331 88
5th ward,	.....	*2,160 00	35,341 12	62,394 52	99,895 64	2,939 65	10,616 25	11,034 86	1,538 00	8,552 11
6th ward,	.....	*2,160 00	29,800 96	47,855 25	79,816 21	781 36	9,631 58	7,600 62	108 30	4,727 95
Fairview township,	.....	3,694 71	4,618 39	3,559 70	11,872 80	628 12	148 75	36 17	107 48	1 88
Fairview borough,	.....	243 72	1,137 62	1,501 83	2,883 17	454 55	191 70	261 64	.....	51 98
Franklin township,	.....	1,111 41	7,367 14	1,584 62	10,063 17	553 56	31 25	36 00	.....	.....

Digitized by Google

ERIE COUNTY—Continued.

Names of Assessment Districts.	First Division. Showing the amount of taxes collected in the county for all purposes.					Second Division. Showing a specific return of all taxes on the subjects named.				
	No. 1. Amount of taxes collected for the support of the poor.	No. 2. Amount of taxes collected for the construction and repairs of streets, roads and bridges.	No. 3. Amount of taxes collected for schools and school purposes, not including any appropriation received from the State.	No. 4. Amount of taxes collected for any purpose not embraced in columns 1, 2 and 3, whether the same be State, county or local taxes.	No. 5. Total amount of taxes collected for all purposes, as set forth in the four preceding columns.	No. 6. Amount of taxes collected on personal property.	No. 7. Amount of taxes collected on occupations.	No. 8. Amount of taxes collected on licenses of all kinds. Including wholesale and retail liquor licenses.	No. 9. Amount of taxes collected on the real estate of railroad corporations.	No. 10. Amount of taxes collected on the real estate of corporations other than railroads, including limited partnerships.
Girard township,	.....	4,911 43	7,981 08	6,805 90	19,698 41	2,558 24	781 90	308 44	37 17	1,928 61
Girard borough,	.....	2,418 94	3,954 80	6,171 68	12,545 42	1,139 63	1,408 11	980 87	36 40	808 22
Greene township,	.....	3,277 96	2,622 36	2,647 64	8,547 92	884 97	59 38	34 25	.....	.....
Greenfield township,	.....	2,337 12	3,131 96	1,871 12	7,240 80	753 16	73 63	35 10	.....	.....
Harborcreek township,	.....	7,889 90	11,334 85	5,345 67	25,070 42	1,227 21	542 98	197 87	39 90	55 50
Le Boeuf township,	.....	2,832 96	2,832 96	2,264 23	7,930 15	709 08	32 40	.....	1 49	7 83
Mill Village borough,	.....	114 32	1,006 06	828 87	1,948 65	108 85	201 45	310 60	.....	9 61
McKean township,	.....	3,295 47	4,613 66	3,215 33	11,124 46	1,489 48	179 80	12 48	.....	.....
Middleboro,	.....	146 65	260 71	787 29	1,194 65	158 11	102 00	260 04	.....	39 90
Mill Creek township,	.....	2,622 39	13,759 59	14,895 53	31,277 51	2,289 18	1,153 80	1,254 55	84 14	5,910 25
North East township,	.....	6,188 36	6,188 36	6,295 29	18,672 01	891 48	178 25	294 95	94 99	151 51
North East borough—1st ward,	.....	2,206 81	5,717 03	6,625 92	14,549 76	1,706 73	1,376 00	824 18	.....	297 78
2d ward,	.....	1,679 38	4,198 48	4,917 00	10,794 84	872 23	1,019 10	979 52	42 68	246 18
Platea borough,	.....	224 42	628 40	652 30	1,505 12	139 27	24 48	17 65	1 55	10 85
Summit township,	.....	2,727 46	2,727 46	1,652 45	7,107 37	765 42	86 66	8 25	17 59	.....
Springfield township,	.....	3,914 74	7,046 53	3,209 26	14,170 53	926 90	292 25	58 30	26 25	2,066 26
Union township,	.....	3,373 44	3,935 68	2,270 44	9,579 56	799 98	174 03	7 10	2 00	7 43
Union City borough—1st ward,	.....	2,522 67	8,408 92	4,803 58	15,735 17	656 29	2,321 34	318 83	21 30	1,174 87
2d ward,	.....	2,285 15	7,550 52	4,783 82	14,609 49	986 36	1,968 48	377 56	89	256 49
Venango township,	.....	3,135 57	3,135 57	3,691 37	8,962 45	1,085 18	141 75	32 76	.....	.....
Wattsburg borough,	.....	235 79	864 57	684 18	1,784 54	145 61	209 10	68 33	.....	23 06

Digitized by Google

Wayne township,	.....	3,458 46	2,470 33	2,294 17	8,222 96	1,042 97	74 70	33 58	.....	1 55
Waterford township,	.....	5,276 51	6,088 28	3,331 53	14,696 32	1,373 61	149 63	38 98	4 81	.....
Waterford borough,	.....	943 22	2,694 91	3,477 49	7,115 62	1,027 97	690 85	659 64	.....	167 08
Washington township,	.....	4,838 81	4,838 81	3,276 65	12,954 27	1,074 92	120 90	39 95	.....	.....
Total,	.....	$116,805 62	$498,293 64	$744,698 16	$1,359,797 42	$60,455 70	$100,569 68	$125,665 22	$18,203 83	$113,765 72

$52,000.00 by requisition of the directors of the poor.
*Column No. 2, amount appropriated by councils.

FAYETTE COUNTY.

Names of Assessment Districts.	First Division. Showing the amount of taxes collected in the county for all purposes.					Second Division. Showing a specific return of all taxes on the subjects named.				
	No. 1. Amount of taxes collected for the support of the poor.	No. 2. Amount of taxes collected for the construction and repairs of streets, roads and bridges.	No. 3. Amount of taxes collected for schools and school purposes, not including any appropriation received from the State.	No. 4. Amount of taxes collected for any purpose not embraced in columns 1, 2 and 3, whether the same be State, county or local taxes.	No. 5. Total amount of taxes collected for all purposes, as set forth in the four preceding columns.	No. 6. Amount of taxes collected on personal property.	No. 7. Amount of taxes collected on occupations.	No. 8. Amount of taxes collected on licenses of all kinds. Including wholesale and retail liquor licenses.	No. 9. Amount of taxes collected on the real estate of railroad corporations.	No. 10. Amount of taxes collected on the real estate of corporations other than railroads, including limited partnerships.
Belle Vernon borough,	.....	$8,718 80	$8,463 35	$3,076 53	$20,258 68	$379 15	$2,335 50	$1,407 10	.....	$2,315 52
Brownsville borough,	.....	14,732 56	10,914 46	6,409 59	32,056 61	1,941 18	2,177 18	2,273 75	$247 50	3,315 68
Brownsville township,	.....	2,079 48	3,815 43	2,130 74	7,525 70	94 39	294 30	.....	.....	5,276 52
Bullskin township,	.....	8,509 50	6,506 40	4,742 21	19,758 11	1,363 59	1,587 60	238 20	10 80	2,947 56
Connellsville—1st ward,		15,444 34		6,961 81		1,146 19	1,814 18		99 00	9,312 60
2d ward,		8,525 79		3,523 10		310 67	1,916 48		108 90	3,433 65
3d ward,	.....	11,228 17	60,179 16	4,505 08	137,882 21	530 66	3,439 43	8,168 30	280 50	3,354 45
4th ward,		10,573 49		4,491 71		492 81	2,711 78		.....	2,593 80
5th ward,		8,299 20		3,650 36		507 77	2,466 75		.....	447 98
6th ward,	.....	4,499 55	10,752 24	2,068 23	25,634 17	163 38	1,221 23	796 20	176 70	1,631 63
7th ward,		5,635 86		2,678 29		332 57	1,328 10		141 08	2,009 25

Digitized by Google

FAYETTE COUNTY—Continued.

Names of Assessment Districts.	First Division. Showing the amount of taxes collected in the county for all purposes.					Second Division. Showing a specific return of all taxes on the subjects named.				
	No. 1. Amount of taxes collected for the support of the poor.	No. 2. Amount of taxes collected for the construction and repairs of streets, roads and bridges.	No. 3. Amount of taxes collected for schools and school purposes, not including any appropriation received from the State.	No. 4. Amount of taxes collected for any purpose not embraced in columns 1, 2 and 3, whether the same be State, county or local taxes.	No. 5. Total amount of taxes collected for all purposes, as set forth in the four preceding columns.	No. 6. Amount of taxes collected on personal property.	No. 7. Amount of taxes collected on occupations.	No. 8. Amount of taxes collected on licenses of all kinds. Including wholesale and retail liquor licenses.	No. 9. Amount of taxes collected on the real estate of railroad corporations.	No. 10. Amount of taxes collected on the real estate of corporations other than railroads, including limited partnerships.
Connellsville township,	.....	7 567 55	5,229 33	3,940 89	16,737 77	388 09	776 05	2,278 70	12 20	9,094 03
Dawson borough,	.....	5,914 16	2,957 08	2,208 19	11,079 43	433 48	1,236 13	628 50	.....	403 10
Dunbar borough,	.....	4,088 84	5,542 73	2,534 43	12,166 00	308 66	1,375 65	654 05	.....	832 68
Dunbar township,	.....	24,068 16	42,426 41	30,992 45	97,487 02	20,295 83	3,546 63	513 30	304 30	30,789 42
Everson borough,	.....	3,224 63	3,155 64	1,347 27	7,727 54	87 93	963 91	618 55	11 80	519 20
Fairchance borough,	.....	5,001 22	6,570 12	2,421 11	13,992 45	321 20	1,371 30	378 45	42 00	123 82
Fayette City borough,	.....	7,062 75	6,885 90	2,483 64	16,432 29	294 73	2,023 88	468 65	105 00	4,335 63
Franklin township,	.....	15,100 03	7,833 91	13,591 28	36,525 22	1,544 47	657 58	347 65	10 15	27,292 99
Georges township,	.....	45,390 18	36,007 52	29,237 65	110,635 35	1,869 67	1,829 63	1,178 95	15 33	100,400 27
German township,	.....	36,068 31	35,500 00	46,682 44	118,250 75	8,713 43	2,238 64	2,640 10	9 90	128,658 34
Henry Clay township,	.....	4,869 66	2,737 70	1,441 87	9,049 23	706 60	633 63	38 40	.....	656 75
Jefferson township,	.....	30,036 18	11,708 51	25,992 27	67,731 96	1,392 28	903 60	316 80	4,980 80	62,654 37
Lower Tyrone township,	.....	3,937 56	5,571 16	3,318 11	12,826 83	1,265 53	826 88	15 60	.....	2,604 50
Luzerne township,	.....	51,212 47	22,200 00	51,979 88	125,392 35	1,247 66	1,104 03	1,643 70	10 00	213,967 25
Markleysburg borough,	.....	34 50	373 50	186 40	594 40	45 35	40 98	23 70	.....	3 30
Masontown borough,	.....	7,769 44	1,935 40	3,438 66	13,143 50	1,135 24	1,036 30	946 05	.....	788 80
Menallen township,	.....	15,698 98	10,784 61	18,947 46	45,431 05	2,355 34	1,709 00	2,108 45	.....	41,092 10
Nicholson township,	.....	14,933 05	7,999 71	14,761 93	37,694 69	1,642 87	564 53	384 90	27,156 65	7 80
North Union township,	.....	33,268 34	58,241 83	34,487 22	125,997 39	2,517 89	4,094 00	922 85	51 00	99,908 74
Ohio Pyle borough,	.....	1,068 64	1,192 53	778 00	3,039 17	140 98	377 85	293 95	143 00	733 70
Perry township,	.....	10,389 81	24,942 32	14,940 50	50,272 63	2,663 16	2,357 43	827 45	194 75	27,714 83
Point Marion borough,	.....	4,108 55	5,772 43	2,885 04	12,266 02	408 44	1,785 28	986 20	75 60	86 40

Digitized by Google

Redstone township,	.....	62,781 40	53,812 63	45,976 84	162,570 87	2,117 44	2,661 30	2,689 70	7 20	144,515 52
Salt Lick township,	.....	2,390 18	2,882 12	1,450 73	6,723 08	566 06	457 50	142 70	.....	657 05
Smithfield borough,	.....	1,973 73	2,316 14	2,058 96	6,348 83	521 13	539 55	332 10	18 00	227 70
South Brownsville—1st ward,	.....	11,068 72	18,363 08	2,983 58	51,793 28	643 55	1,887 00	4,335 30	285 50	1,643 90
2d ward,		8,483 52		2,768 54		236 95	1,694 65			7,793 82
3d ward,		5,226 08		1,899 76		291 25	1,235 90			680 00
South Connellsville borough,	.....	4,395 48	6,444 99	3,079 52	13,919 99	427 09	1,577 51	200 00	50 00	2,656 13
South Union township,	.....	21,459 27	17,115 01	147,639 79	186,214 07	1,641 89	1,616 40	340 95	9 08	42,861 06
Springfield township,	.....	5,290 62	3,921 72	1,795 03	11,007 37	879 24	1,014 90	93 65	78 54	1,508 61
Springhill township,	.....	10,466 91	7,353 53	9,351 19	27,176 63	992 16	1,082 40	254 50	16 80	5,775 04
Stewart township,	.....	2,372 50	2,581 65	1,306 62	6,260 77	426 07	350 00	10 60	31 25	513 08
Uniontown—1st ward,	.....	32,681 71	89,230 93	16,356 74	247,212 12	4,918 40	2,645 53	12,383 65	494 76	17,366 20
2d ward,		19,797 68		8,580 02		1,612 26	3,158 90		1,116 00	5,347 50
3d ward,		6,866 37		2,534 01		103 55	1,707 33		.....	2,201 00
4th ward,		5,455 73		2,047 58		102 75	1,933 63		.....	1,528 30
5th ward,		2,685 52		5,127 03		1,804 32	1,808 08		.....	761 05
6th ward,		13,915 93		6,139 93		1,324 73	1,977 80		254 20	3,861 05
7th ward,		13,593 09		6,563 15		1,796 30	1,942 15		93 00	1,749 95
8th ward,		10,285 66		5,351 04		1,719 09	1,996 40		.....	2,287 80
Upper Tyrone township,	.....	5,506 44	5,845 80	3,731 85	15,084 09	601 60	1,290 30	217 65	22 00	6,412 56
Vanderbilt borough,	.....	1,133 85	2,332 82	1,121 79	4,588 46	147 29	964 58	791 75	.....	734 25
Washington township,	.....	9,363 01	16,054 18	9,585 05	35,002 24	637 25	1,128 15	199 40	25 20	23,714 46
Wharton township,	.....	4,528 77	3,556 20	2,829 09	10,914 06	958 81	451 80	144 50	.....	1,221 74
Total,	$53,712 21	$690,781 92	$637,510 23	$643,612 18	$1,971,904 33	$81,510 37	$87,867 80	$53,734 95	$36,638 99	$1,115,324 43

Digitized by Google

FOREST COUNTY.

Names of Assessment Districts.	First Division. Showing the amount of taxes collected in the county for all purposes.					Second Division. Showing a specific return of all taxes on the subjects named.				
	No. 1. Amount of taxes collected for the support of the poor.	No. 2. Amount of taxes collected for the construction and repairs of streets, roads and bridges.	No. 3. Amount of taxes collected for schools and school purposes, not including any appropriation received from the State.	No. 4. Amount of taxes collected for any purpose not embraced in columns 1, 2 and 3, whether the same be State, county or local taxes.	No. 5. Total amount of taxes collected for all purposes, as set forth in the four preceding columns.	No. 6. Amount of taxes collected on personal property.	No. 7. Amount of taxes collected on occupations.	No. 8. Amount of taxes collected on licenses of all kinds. Including wholesale and retail liquor licenses.	No. 9. Amount of taxes collected on the real estate of railroad corporations.	No. 10. Amount of taxes collected on the real estate of corporations other than railroads, including limited partnerships.
Barnett township,	$361 98	$2,410 40	$2,410 40	$758 60	$5,914 38	$282 96	$208 80	$47 12	.....	.....
Green township,	680 70	2,268 53	2,949 09	1,634 68	7,533 00	173 60	135 16	58 14	.....	.....
Harmony township,	663 95	1,769 80	4,424 50	1,316 67	8,174 92	215 10	277 56	187 21	$3 60	.....
Hickory township,	531 96	2,657 88	3,189 46	1,111 79	7,491 09	243 13	453 87	105 69	.....	.....
Howe township,	3,627 72	9,673 36	7,255 02	6,234 80	26,790 90	95 81	173 58	97 59	.....	.....
Jenks township,	902 68	1,503 26	7,516 28	1,725 43	11,647 65	174 61	428 83	417 92	.....	.....
Kingsley township,	916 23	3,052 92	6,105 84	1,632 10	11,707 09	240 16	480 70	304 39	.....	.....
Tionesta township,	484 88	2,421 09	2,259 68	1,009 24	6,174 89	130 79	37 00	2 20	1 85	.....
Tionesta borough,	458 52	1,832 75	3,054 58	1,132 62	6,478 47	130 19	434 23	634 75	.....	.....
Total,	$8,628 62	$27,589 99	$39,164 85	$16,555 93	$91,939 89	$1,686 35	$2,629 73	$1,865 04	$5 45	.....

Digitized by Google

FRANKLIN COUNTY.

Names of Assessment Districts.	First Division. Showing the amount of taxes collected in the county for all purposes.					Second Division. Showing a specific return of all taxes on the subjects named.				
	No. 1. Amount of taxes collected for the support of the poor.	No. 2. Amount of taxes collected for the construction and repairs of streets, roads and bridges.	No. 3. Amount of taxes collected for schools and school purposes, not including any appropriation received from the State.	No. 4. Amount of taxes collected for any purpose not embraced in columns 1, 2 and 3, whether the same be State, county or local taxes.	No. 5. Total amount of taxes collected for all purposes, as set forth in the four preceding columns.	No. 6. Amount of taxes collected on personal property.	No. 7. Amount of taxes collected on occupations.	No. 8. Amount of taxes collected on licenses of all kinds. Including wholesale and retail liquor licenses.	No. 9. Amount of taxes collected on the real estate of railroad corporations.	No. 10. Amount of taxes collected on the real estate of corporations other than railroads, including limited partnerships.
Antrim township,	.....	$8,451 70	$9,302 49	$9,322 02	$27,076 21	$2,679 88	$193 07	$583 83	$97 69	.....
Chambersburg borough,	.....	10,739 92	29,949 69	30,571 69	71,261 30	3,744 13	2,911 03	5,908 17	2,582 82	$10,154 81
Fannett township,	.....	2,614 18	5,126 21	1,629 22	9,369 61	670 11	192 63	198 92	.....	.....
Greencastle borough,	.....	1,319 44	5,177 82	5,907 21	12,404 47	1,928 81	319 54	1,433 94	397 38	293 75
Greene township,	.....	3,984 32	6,885 41	7,187 38	18,057 11	2,418 86	278 33	221 86	158 88	.....
Guilford township,	.....	3,788 62	8,489 76	9,361 41	21,639 79	3,562 94	175 31	256 16	70 80	.....
Hamilton township,	.....	1,691 44	2,731 58	2,569 34	6,992 36	988 68	46 89	17 42	.....	.....
Letterkenny township,	.....	2,656 49	4,825 67	3,636 78	11,118 94	1,560 42	94 19	164 97	.....	.....
Lurgan township,	.....	1,660 53	2,090 92	1,643 37	5,394 82	590 16	62 72	148 31	.....	.....
Mercersburg borough,	.....	1,243 77	3,448 76	5,095 77	9,688 30	2,571 92	337 48	957 81	14 79	.....
Metal township,	.....	1,810 97	1,986 46	1,614 82	5,412 25	707 19	111 32	105 96	197 89	58 58
Montgomery township,	.....	7,698 81	5,889 91	5,108 49	18,697 21	1,456 49	139 69	58 46	.....	31 35
Peters township,	.....	5,261 16	7,188 03	6,681 81	19,131 00	2,358 88	197 23	525 11	27 00	.....
Quincy township,	.....	4,309 83	5,865 21	4,343 30	14,518 34	1,251 33	278 92	341 30	26 00	56 00
Southampton township,	.....	3,282 89	3,374 66	3,813 54	10,471 09	901 15	93 20	263 80	108 40	.....
St. Thomas township,	.....	2,396 69	4,895 30	4,043 46	11,335 45	1,244 52	116 68	266 06	27 00	.....
Warren township,	.....	720 42	762 89	654 81	2,138 12	258 12	24 15	17 51	.....	.....
Washington township,	.....	6,445 00	17,586 14	7,794 05	31,825 19	1,545 08	585 52	715 73	40 30	1,713 07
Waynesboro borough,	.....	24,892 99	34,843 49	14,150 99	73,887 47	2,418 32	1,986 06	3,109 39	497 99	7,753 56
Paid as a county charge,	$18,964 20	1,100 00	.....	.....	20,065 02	.....	.....	.....	.....	.....
Total,	$18,964 20	$95,969 99	$160,420 40	$125,129 46	$400,484 05	$37,756 99	$8,101 02	$15,274 71	$4,246 94	$20,061 12

Digitized by Google

FULTON COUNTY.

Names of Assessment Districts.	First Division. Showing the amount of taxes collected in the county for all purposes.					Second Division. Showing a specific return of all taxes on the subjects named.				
	No. 1. Amount of taxes collected for the support of the poor.	No. 2. Amount of taxes collected for the construction and repairs of streets, roads and bridges.	No. 3. Amount of taxes collected for schools and school purposes, not including any appropriation received from the State.	No. 4. Amount of taxes collected for any purpose not embraced in columns 1, 2 and 3, whether the same be State, county or local taxes.	No. 5. Total amount of taxes collected for all purposes, as set forth in the four preceding columns.	No. 6. Amount of taxes collected on personal property.	No. 7. Amount of taxes collected on occupations.	No. 8. Amount of taxes collected on licenses of all kinds, including wholesale and retail liquor licenses.	No. 9. Amount of taxes collected on the real estate of railroad companies.	No. 10. Amount of taxes collected on the real estate of corporations other than railroads, including limited partnerships.
Aye township,	$889 83	$2,222 28	$2,517 12	$2,538 58	$8,167 71	$119 02	$52 97	$36 98	.....	.....
Belfast township,	.....	1,252 75	1,762 86	717 38	3,732 99	65 00	15 00	50 69	.....	.....
Bethel township,	207 00	1,537 62	1,512 70	1,181 01	4,438 33	68 13	24 00	69 91	.....	.....
Brush Creek township,	.....	1,180 06	1,612 42	847 04	3,639 51	56 65	7 77	29 40	.....	.....
Dublin township,	.....	922 85	1,289 17	1,009 56	3,221 58	47 69	29 95	253 06	$0 84	.....
Licking Creek township,	.....	1,150 40	1,544 00	624 00	3,318 40	54 02	10 25	26 70	.....	.....
McConnellsburg borough,	440 28	878 00	1,587 26	1,242 36	4,147 90	10 48	62 00	612 61	.....	.....
Taylor township,	.....	1,076 59	1,985 36	1,121 05	4,163 00	36 11	15 25	48 17	1 51	.....
Thompson township,	.....	997 82	1,337 64	869 55	3,205 01	56 44	13 80	11 88	.....	.....
Todd township,	340 54	681 18	1,453 83	966 64	3,442 19	45 14	25 70	10 09	.....	.....
Union township,	.....	809 73	1,196 15	638 65	2,644 53	39 88	17 50	60 88	.....	.....
Wells township,	.....	710 04	1,099 52	659 72	2,469 28	33 58	17 50	30 88	97	.....
Total,	$1,877 65	$13,419 31	$18,878 03	$12,415 54	$46,590 53	$682 74	$291 69	$1,241 20	$3 32	.....

Digitized by Google

GREENE COUNTY.

Names of Assessment Districts.	First Division. Showing the amount of taxes collected in the county for all purposes.					Second Division. Showing a specific return of all taxes on the subjects named.				
	No. 1. Amount of taxes collected for the support of the poor.	No. 2. Amount of taxes collected for the construction and repairs of streets, roads and bridges.	No. 3. Amount of taxes collected for schools and school purposes, not including any appropriation received from the State.	No. 4. Amount of taxes collected for any purpose not embraced in columns 1, 2 and 3, whether the same be State, county or local taxes.	No. 5. Total amount of taxes collected for all purposes, as set forth in the four preceding columns.	No. 6. Amount of taxes collected on personal property.	No. 7. Amount of taxes collected on occupations.	No. 8. Amount of taxes collected on licenses of all kinds. Including wholesale and retail liquor licenses.	No. 9. Amount of taxes collected on the real estate of railroad corporations.	No. 10. Amount of taxes collected on the real estate of corporations other than railroads, including limited partnerships.
Aleppo,	.....	$7,187 16	$5,212 40	$2,340 40	$14,739 96	$710 49	$504 50	$55 91	.....	.....
Carmichaels borough,	.....	1,167 95	2,229 21	3,470 85	6,868 01	2,847 12	253 30	182 61	.....	.....
Clarksville,	.....	120 19	640 78	314 25	1,075 22	149 16	132 70	31 10	.....	.....
Center,	.....	5,351 93	8,473 22	6,696 42	20,521 57	1,258 08	607 90	80 63	.....	.....
Cumberland,	.....	16,348 66	16,692 16	11,077 70	44,118 52	3,041 63	564 75	60 49	.....	.....
Dunkard,	.....	10,554 18	3,368 98	6,954 84	20,378 00	952 68	467 25	60 28	.....	.....
Franklin,	.....	14,836 32	13,796 74	8,108 92	36,741 98	1,643 78	989 79	43 70	14 96	.....
Green,	.....	3,402 22	1,665 60	4,164 83	9,232 65	1,166 84	192 88	19 27	.....	.....
Greensboro borough,	.....	583 62	1,812 74	666 08	3,062 44	269 47	334 06	107 75	.....	.....
Gilmore,	.....	4,210 11	2,944 19	2,582 34	9,736 64	743 10	326 02	46 76	.....	.....
Graysville borough,	.....	714 93	687 90	683 06	2,085 89	180 41	121 75	32 00	.....	.....
Jackson,	.....	4,273 32	3,304 50	2,935 03	10,512 85	482 82	360 52	16 33	.....	.....
Jefferson,	.....	6,054 51	3,849 84	6,516 69	16,421 04	1,692 41	280 59	.....	6 90	.....
Jefferson borough,	.....	542 66	1,320 76	953 77	2,817 19	586 17	162 14	97 52	.....	.....
Morgan,	.....	8,244 94	4,398 69	5,957 76	18,601 39	499 63	325 02	11 87	.....	.....
Monongahela,	.....	5,475 97	5,664 67	3,968 80	15,109 44	391 32	245 50	12 85	.....	.....
Morris,	.....	3,941 91	7,268 06	4,655 15	15,865 12	709 06	494 60	50 30	.....	.....
Mt. Morris borough,	.....	841 80	1,450 50	683 47	2,975 77	338 68	178 00	85 69	.....	.....
Perry,	.....	6,665 94	3,758 38	5,040 78	15,465 10	506 43	514 62	6 24	.....	.....
Richhill,	.....	11,281 12	11,700 12	5,653 83	28,635 07	1,357 78	762 20	56 96	.....	.....
Rices Landing borough,	.....	1,130 28	1,801 07	732 88	3,664 23	248 32	227 20	103 80	82 45	.....
Springhill,	.....	5,128 20	4,890 40	2,851 67	12,870 27	577 95	510 50	79 09	.....	.....

Digitized by Google

GREENE COUNTY—Continued.

Names of Assessment Districts.	First Division. Showing the amount of taxes collected in the county for all purposes.					Second Division. Showing a specific return of all taxes on the subjects named.				
	No. 1. Amount of taxes collected for the support of the poor.	No. 2. Amount of taxes collected for the construction and repairs of streets, roads and bridges.	No. 3. Amount of taxes collected for schools and school purposes, not including any appropriation received from the State.	No. 4. Amount of taxes collected for any purpose not embraced in columns 1, 2 and 3, whether the same be State, county or local taxes.	No. 5. Total amount of taxes collected for all purposes, as set forth in the four preceding columns.	No. 6. Amount of taxes collected on personal property.	No. 7. Amount of taxes collected on occupations.	No. 8. Amount of taxes collected on licenses of all kinds. Including wholesale and retail liquor licenses.	No. 9. Amount of taxes collected on the real estate of railroad corporations.	No. 10. Amount of taxes collected on the real estate of corporations other than railroads, including limited partnerships.
Wayne,	.....	10,409 82	8,365 16	5,674 68	24,449 66	510 10	759 40	57 03	.....	.....
Washington,	.....	8,644 68	4,521 44	4,704 34	17,870 46	450 92	278 40	25 00	.....	.....
Whiteley,	.....	3,638 02	3,895 87	5,502 86	13,036 75	621 04	318 35	24 75	.....	.....
Waynesburg, N. W.,	.....	14,601 95	13,424 82	6,769 32	34,796 12	3,105 19	1,104 20	582 69	.....	.....
Waynesburg, S. W.,	.....	15,737 80	14,638 29	5,288 94	35,665 03	1,572 87	1,283 30	634 66	5 25	.....
Waynesburg, East,	.....	4,439 65	4,603 15	2,536 47	11,579 27	1,604 40	479 20	63 44	37 40	.....
Total,	.....	$175,529 84	$156,379 67	$117,486 13	$449,395 64	$28,516 85	$12,778 64	$2,628 72	$146 96	.....

Digitized by Google

HUNTINGDON COUNTY.

Names of Assessment Districts.	First Division. Showing the amount of taxes collected in the county for all purposes.					Second Division. Showing a specific return of all taxes on the subjects named.				
	No. 1. Amount of taxes collected for the support of the poor.	No. 2. Amount of taxes collected for the construction and repairs of streets, roads and bridges.	No. 3. Amount of taxes collected for schools and school purposes, not including any appropriation received from the State.	No. 4. Amount of taxes collected for any purpose not embraced in columns 1, 2 and 3, whether the same be State, county or local taxes.	No. 5. Total amount of taxes collected for all purposes, as set forth in the four preceding columns.	No. 6. Amount of taxes collected on personal property.	No. 7. Amount of taxes collected on occupations.	No. 8. Amount of taxes collected on licenses of all kinds. Including wholesale and retail liquor licenses.	No. 9. Amount of taxes collected on the real estate of railroad corporations.	No. 10. Amount of taxes collected on the real estate of corporations other than railroads, including limited partnerships.
Alexandria,	.....	$1,179 14	$1,178 46	$1,102 93	$3,460 53	$160 18	$419 18	$69 18	.....	.....
Barree,	.....	919 96	1,231 99	1,274 32	3,426 27	291 42	287 28	21 35	.....	.....
Brady,	.....	1,968 31	1,356 18	1,971 34	5,295 83	440 81	260 00	.....	34 19	1,115 45
Broad Top City,	.....	350 80	761 18	867 52	1,979 50	177 63	278 43	88 42	.....	272 70
Carbon,	.....	847 00	2,073 20	997 24	3,917 44	164 46	336 70	2 45	304 00	1,218 28
Cass,	.....	821 70	1,222 14	1,147 01	3,190 85	344 41	245 20	3 15	.....	.....
Cassville,	.....	61 71	167 63	458 12	687 46	27 15	137 36	23 14	.....	.....
Clay,	.....	1,033 11	1,787 85	1,085 60	3,906 56	417 89	307 06	.....	.....	.....
Coalmont,	.....	161 71	147 63	294 58	603 92	139 47	143 87	24 80	.....	.....
Cromwell,	.....	1,132 10	2,084 84	1,616 32	4,833 26	400 13	472 92	8 60	.....	303 99
Dublin,	.....	1,375 53	2,441 06	1,564 17	5,380 75	367 14	465 40	38 98	.....	.....
Dudley,	.....	128 16	1,217 81	767 35	2,113 32	144 67	212 81	96 07	12 68	158 85
Franklin,	.....	1,851 00	1,922 00	1,917 25	5,690 25	663 20	307 60	10 70	.....	.....
Henderson,	.....	797 63	1,050 90	1,003 75	2,852 28	226 91	235 77	2 10	39 76	31 02
Hopewell,	.....	477 19	823 44	961 16	2,261 79	131 63	257 39	17 88	3 18	.....
Huntingdon—1st Ward,	.....	3,000 00	3,400 00	5,122 41	11,522 41	1,497 96	884 00	749 06	264 00	304 50
2nd Ward,	.....	7,000 00	7,400 00	9,623 51	24,023 51	1,326 60	1,326 60	1,378 84	.....	2,059 50
3rd Ward,	.....	4,600 00	5,000 00	5,909 65	15,509 65	454 16	1,328 10	442 47	150 00	.....
4th Ward,	.....	3,200 00	3,500 00	3,603 23	10,303 23	95 56	1,498 30	280 97	57 00	220 50
Jackson,	.....	900 00	1,600 00	1,598 86	4,098 86	442 35	415 44	11 30	.....	.....
Juniata,	.....	520 23	1,047 12	592 22	2,159 57	183 22	179 20	.....	.....	229 75

Digitized by Google

HUNTINGDON COUNTY—Continued.

Names of Assessment Districts.	First Division. Showing the amount of taxes collected in the county for all purposes.					Second Division. Showing a specific return of all taxes on the subjects named.				
	No. 1. Amount of taxes collected for the support of the poor.	No. 2. Amount of taxes collected for the construction and repairs of streets, roads and bridges.	No. 3. Amount of taxes collected for schools and school purposes, not including any appropriation received from the State.	No. 4. Amount of taxes collected for any purpose not embraced in columns 1, 2 and 3, whether the same be State, county or local taxes.	No. 5. Total amount of taxes collected for all purposes, as set forth in the four preceding columns.	No. 6. Amount of taxes collected on personal property.	No. 7. Amount of taxes collected on occupations.	No. 8. Amount of taxes collected on licenses of all kinds. Including wholesale and retail liquor licenses.	No. 9. Amount of taxes collected on the real estate of railroad corporations.	No. 10. Amount of taxes collected on the real estate of corporations other than railroads, including limited partnerships.
Lincoln,	.....	853 65	1,189 76	1,280 92	3,324 33	274 60	222 48	11 67	.....	.....
Logan,	.....	1,129 06	1,362 79	1,654 88	4,146 73	251 05	279 73	5 00	85 01	43 80
Mapleton,	.....	821 27	1,453 76	1,345 45	3,620 48	106 54	479 47	124 93	84 96	60 90
Marklesburg,	.....	181 85	380 92	599 48	1,162 25	174 71	159 12	18 12	.....	.....
Mill Creek,	.....	372 11	474 85	646 04	1,493 00	83 70	226 74	39 00	35 00	16 80
Miller,	.....	419 00	810 00	723 94	1,952 94	179 68	239 80	2 10	.....	.....
Morris,	.....	1,245 36	1,568 79	1,595 44	4,409 59	198 90	324 27	55 38	10 87	689 63
Mt. Union,	.....	5,680 00	7,273 80	5,744 29	18,698 09	452 34	1,885 30	464 49	278 85	8,310 91
Oneida,	.....	741 16	1,017 64	874 73	2,633 53	250 46	253 40	2 50	.....	.....
Orbisonia,	.....	305 36	1,325 14	1,687 73	3,318 23	327 19	431 93	333 85	.....	.....
Penn,	.....	1,603 44	2,167 19	2,210 87	5,981 50	617 77	437 48	33 25	.....	.....
Petersburg,	.....	1,079 64	1,401 66	1,652 80	4,044 10	112 40	435 70	118 41	.....	17 50
Porter,	.....	2,143 50	1,898 00	3,483 41	7,524 91	379 78	460 21	8 00	52 78	870 51
Rockhill,	.....	311 03	713 04	716 26	1,740 33	55 76	331 02	34 00	199 80	688 50
Saltillo,	.....	321 21	625 40	682 03	1,628 64	137 83	241 35	44 99	.....	.....
Shade Gap,	.....	.....	134 03	254 37	388 40	60 49	70 80	14 88	.....	.....
Shirley,	.....	2,349 70	3,328 53	2,908 40	9,086 63	570 25	749 16	9 64	.....	.....
Shirleysburg,	.....	196 91	338 06	528 96	1,063 93	48 61	179 15	28 19	.....	.....
Smithfield,	.....	831 19	1,787 56	1,568 32	4,187 07	157 40	297 96	421 95	.....	585 86
Springfield,	.....	467 95	1,080 03	849 29	2,397 27	312 27	319 24	24 33	.....	.....
Spruce Creek,	.....	720 00	1,526 65	1,767 30	4,013 95	217 24	269 20	23 79	179 24	747 34

Digitized by Google

Three Springs,	.....	260 34	610 67	540 87	1,411 88	98 25	180 46	59 64	.....	.....
Tell,	.....	1,187 65	1,438 76	1,113 22	3,739 63	278 79	446 39	34 76	.....	.....
Todd,	.....	1,517 33	2,080 06	1,681 40	5,278 79	593 77	353 20	34 24	.....	474 28
Union,	.....	1,011 00	2,278 90	1,145 42	4,435 32	439 81	323 20	3 58	19 04	373 01
Walker,	.....	710 36	1,221 26	1,522 54	3,454 16	223 55	300 39	13 05	.....	7 74
Warriors Mark,	.....	2,578 50	3,015 56	4,427 00	10,021 06	1,049 83	649 88	46 77	.....	464 94
West,	.....	1,448 63	1,384 74	1,641 18	4,474 55	360 85	286 10	21 19	.....	.....
Wood,	.....	715 27	1,787 85	932 97	3,436 09	227 21	523 47	84 02	.....	2,514 45
	15,000 00	5,628 45	.....	.....	.....	.....	.....	.....	.....	.....
Total,	$15,000 00	$69,156 20	$87,588 82	$89,168 20	$260,913 22	$16,346 98	$21,352 21	$5,385 17	$1,811 36	$16,780 71

New county bridges paid by county,	$1,697 32
Repairs to county bridges,	3,931 13
Total,	$5,628 45

Digitized by Google

INDIANA COUNTY.

Names of Assessment Districts.	First Division. Showing the amount of taxes collected in the county for all purposes.					Second Division. Showing a specific return of all taxes on the subjects named.				
	No. 1.	No. 2.	No. 3.	No. 4.	No. 5.	No. 6.	No. 7.	No. 8.	No. 9.	No. 10.
	Amount of taxes collected for the support of the poor.	Amount of taxes collected for the construction and repairs of streets, roads and bridges.	Amount of taxes collected for schools and school purposes, not including any appropriation received from the State.	Amount of taxes collected for any purpose not embraced in columns 1, 2 and 3, whether the same be State, county or local taxes.	Total amount of taxes collected for all purposes, as set forth in the four preceding columns.	Amount of taxes collected on personal property.	Amount of taxes collected on occupations.	Amount of taxes collected on licenses of all kinds. Including wholesale and retail liquor licenses.	Amount of taxes collected on the real estate of railroad corporations.	Amount of taxes collected on the real estate of corporations other than railroads, including limited partnerships.
Armagh borough,	$37 96	$67 82	$306 96	$133 59	$545 83	$10 13	$14 60	.....	.....	.....
Armstrong township,	876 97	3,508 38	2,247 41	2,479 80	9,112 56	510 13	94 74	.....	.....	1,214 12
Banks township,	601 59	2,673 06	4,672 59	1,379 25	9,326 49	311 69	615 78	.....	.....	2,333 32
Blacklick township,	903 23	2,811 42	3,401 00	2,534 20	9,649 85	295 48	55 45	.....	.....	1,422 58
Blairsville—1st Ward,	.....	.....	.....	.....	.....	.....	.....	.....	.....	.....
2nd Ward,	2,103 59	12,156 09	14,242 11	2,625 44	34,127 23	146 82	2,515 44	.....	256 95	487 34
3rd Ward,	.....	.....	.....	.....	.....	.....	.....	.....	.....	.....
Brushvalley township,	955 91	3,401 89	2,541 49	2,346 32	9,245 71	378 97	58 12	.....	11 52	1,563 35
Buffington township,	815 22	3,627 40	2,710 00	1,846 57	8,999 19	220 15	500 83	.....	.....	5,797 90
Burrell township,	1,441 37	5,125 30	6,914 03	3,754 76	17,235 46	281 03	723 41	100 00	33 90	9,132 28
Canoe township,	953 17	4,224 50	5,818 71	2,389 72	13,286 10	431 03	1,750 76	.....	36 69	5,835 98
Center township,	2,059 75	4,574 69	5,933 74	4,553 70	17,526 88	456 80	927 47	200 00	7 25	7,825 68
Cherryhill township,	1,490 67	5,295 89	3,301 12	3,684 73	13,772 41	490 88	372 30	.....	9 49	7,753 21
Cherrytree township,	204 32	1,634 76	1,837 85	562 08	4,239 01	51 59	435 76	.....	39 56	.....
Clymer borough,	534 82	2,840 64	4,152 68	1,194 38	8,722 52	229 02	2,112 83	200 00	.....	383 25
Conemaugh township,	1,717 90	3,806 01	3,858 69	3,971 37	13,353 97	479 02	1,348 61	.....	22 92	6,067 34
Creekside borough,	175 30	544 04	1,211 09	549 06	2,479 49	53 48	332 65	.....	.....	.....
Glen Campbell borough,	265 29	2,590 94	1,936 54	800 98	5,593 75	216 22	1,061 67	.....	.....	494 54
Grant township,	565 49	2,515 34	2,670 18	1,447 17	7,198 18	383 79	238 71	200 00	.....	1,187 13
Green township,	1,655 37	7,347 92	4,704 70	4,385 96	18,093 95	742 84	2,447 20	.....	23 66	10,104 37
Homer City borough,	494 95	1,100 32	3,080 89	1,323 66	5,999 82	58 53	470 16	.....	.....	239 87
Indiana—1st Ward,	.....	.....	.....	.....	.....	.....	.....	.....	.....	.....

Digitized by Google

2nd Ward,	4,664 62	29,045 60	22,821 55	13,719 67	70,251 44	426 12	3,052 79	.....	135 47	3,316 45
3rd Ward,	.....	.....	.....	.....	.....	.....	.....	800 00	.....	.....
4th Ward,	.....	.....	.....	.....	.....	.....	.....	.....	.....	.....
Jacksonville borough,	43 95	78 24	227 03	260 67	609 89	25 92	20 80	.....	.....	.....
Mahoning—East township,	644 81	2,571 66	2,217 39	1,609 10	7,042 96	362 49	43 48	.....	.....	75 32
West township,	535 71	2,378 66	1,958 11	1,385 91	6,258 39	348 83	113 60	.....	.....	19 84
North township,	543 16	1,693 58	1,974 80	1,324 95	5,536 49	252 64	112 63	.....	.....	387 07
South township,	788 92	2,807 04	2,907 84	2,050 86	8,554 66	323 48	196 35	.....	.....	1,875 24
Marion Center borough,	140 46	624 86	1,045 94	599 01	2,410 27	84 30	203 98	.....	.....	.....
Mechanicsburg borough,	54 60	97 39	266 45	146 61	565 05	26 81	32 62	.....	.....	.....
Montgomery township,	[illegible]	4,299 54	5,663 49	2,319 95	13,162 84	652 61	920 96	.....	.....	5,129 45
Pine township,	868 73	3,855 32	6,106 01	2,156 01	12,986 07	255 25	1,475 31	.....	.....	9,363 35
Plumville borough,	146 26	780 36	778 00	403 93	2,108 55	75 13	237 34	100 00	.....	.....
Rayne township,	1,672 40	5,955 49	6,664 81	4 202 69	18,495 39	587 21	673 55	.....	13 92	8,154 83
Saltsburg borough,	654 00	4,070 92	5,203 55	1,663 98	11,592 45	129 33	794 42	100 00	68 34	77 66
Shelocta borough,	51 46	91 62	187 82	222 96	653 86	15 97	26 46	.....	.....	.....
Smicksburg borough,	88 37	225 73	500 15	302 19	1,126 44	64 38	50 32	.....	.....	.....
Washington township,	881 47	3,511 24	2,565 70	2,223 37	9,181 78	485 30	122 99	.....	.....	1,368 27
Wheatfield, East township,	713 20	2,853 58	2,658 78	1,663 75	7,889 31	350 41	252 93	.....	28 73	2,391 61
Wheatfield, West township,	884 81	3,939 48	2,775 84	2,252 16	9,852 29	334 78	200 53	.....	185 80	3,394 80
White township,	1,841 05	5,731 56	3,986 14	4,417 46	15,976 21	502 59	320 51	.....	6 75	5,432 81
Young township,	1,593 21	3,542 75	5,848 04	4,059 79	15,043 79	403 85	1,097 87	.....	6 61	7,945 29
Total,	$35,613 92	$147,940 53	$151,904 32	$92,347 76	$427,806 53	$11,455 00	$26,025 93	$1,700 00	$887 56	$110,789 25

Digitized by Google

JEFFERSON COUNTY.

Names of Assessment Districts.	First Division. Showing the amount of taxes collected in the county for all purposes.					Second Division. Showing a specific return of all taxes on the subjects named.				
	No. 1. Amount of taxes collected for the support of the poor.	No. 2. Amount of taxes collected for the construction and repairs of streets, roads and bridges.	No. 3. Amount of taxes collected for schools and school purposes, not including any appropriation received from the State.	No. 4. Amount of taxes collected for any purpose not embraced in columns 1, 2 and 3, whether the same be State, county or local taxes.	No. 5. Total amount of taxes collected for all purposes, as set forth in the four preceding columns.	No. 6. Amount of taxes collected on personal property.	No. 7. Amount of taxes collected on occupations.	No. 8. Amount of taxes collected on licenses of all kinds. Including wholesale and retail liquor licenses.	No. 9. Amount of taxes collected on the real estate of railroad corporations.	No. 10. Amount of taxes collected on the real estate of corporations other than railroads, including limited partnerships.
Barnett,	$43 78	$437 62	$568 90	$272 44	$1,322 74	$83 07	$87 91	$2 72	.....	.....
Beaver,	297 97	1,484 67	2,969 34	1,796 08	6,548 06	181 03	511 29	161 26	.....	2,432 14
Bell,	449 33	2,691 28	3,588 37	2,596 96	9,325 94	204 77	295 30	13 50	95 78	171 59
Big Run,	240 04	2,392 69	4,785 38	2,800 95	10,219 06	148 81	710 66	618 95	37 41	1,625 97
Brockwayville,	265 37	3,170 14	4,244 85	1,636 13	9,316 49	161 80	1,097 27	360 73	89 70	297 76
Brookville,	1,447 93	3,253 76	11,569 28	9,872 00	26,142 97	179 30	1,582 98	3,613 80	89 48	2,859 74
Clover,	180 17	897 83	1,436 52	1,095 19	3,609 71	99 84	104 91	14 46	19 50	.....
Corsica,	64 82	225 83	645 22	458 69	1,394 56	27 04	122 38	78 78	.....	.....
Eldred,	261 56	2,605 76	2,866 34	1,677 55	7,411 21	473 38	325 33	139 69	.....	.....
Fallscreek,	277 26	2,768 75	3,322 50	1,667 12	8,035 63	46 83	671 60	624 98	.....	471 65
Gaskill,	177 85	1,418 20	1,418 20	1,118 87	4,133 12	191 84	185 96	8 50	.....	810 79
Heath,	118 59	1,184 05	1,539 27	637 87	3,479 78	49 56	70 21	.....	.....	.....
Henderson,	557 26	3,349 18	3,349 18	3,216 71	10,472 33	319 09	239 67	193 85	4 63	5,668 44
Knox,	342 35	1,537 74	4,100 63	2,101 76	8,082 48	343 30	601 96	166 80	.....	1,929 95
McCalmont,	586 71	3,483 95	8,709 89	3,465 14	16,245 69	309 46	2,455 39	189 77	.....	4,533 87
Oliver,	288 54	1,728 03	2,304 04	1,637 72	5,958 33	321 62	174 82	64 70	.....	.....
Perry,	454 67	2,266 19	3,625 90	2,598 16	8,944 92	271 09	261 86	71 60	.....	.....
Pine Creek,	215 14	1,500 19	1,928 82	1,278 72	4,922 87	209 74	202 50	19 50	.....	137 16
Polk,	80 58	642 94	1,285 89	540 66	2,550 07	211 27	90 28	16 21	.....	.....
Porter,	128 39	1,153 20	1,025 06	721 27	3,027 92	148 38	71 56	4 80	.....	.....
Punxsutawney,	2,534 66	14,058 59	43,453 82	15,757 23	75,804 30	373 23	4,865 91	6,947 51	172 55	10,492 78

Digitized by Google

Reynoldsville,	881 84	3,081 28	11,444 77	4,905 03	20,312 92	100 05	1,443 94	2,253 37	.....	535 33
Ringgold,	220 92	1,544 66	1,765 33	1,394 20	4,925 11	258 11	162 06	56 79	.....	.....
Rose,	306 56	2,748 42	2,443 04	1,943 34	7,441 36	328 78	340 16	.....	.....	.....
Snyder,	327 94	1,639 92	4,919 76	2,062 63	8,950 25	460 33	551 33	47 20	.....	2,737 66
Summerhill,	96 46	768 11	1,728 25	774 17	3,366 99	48 95	320 45	165 94	24 38	134 88
Sykesville,	219 00	217 13	5,428 23	1,361 52	7,225 88	134 10	1,015 79	634 92	16 25	2,560 03
Union,	163 89	982 66	1,310 21	1,091 17	3,547 93	129 89	53 20	6 66	.....	.....
Warsaw,	290 39	1,737 62	2,316 82	1,747 18	6,092 01	300 59	121 98	37 76	.....	.....
Washington,	501 00	4,492 75	4,991 94	3,173 33	13,159 02	492 20	765 00	271 68	149 81	2,390 30
West Reynoldsville,	170 68	717 93	1,358 93	983 80	3,231 34	25 07	465 46	200 00	132 25	.....
Winslow,	691 09	4,131 31	10,328 28	4,244 14	19,394 82	804 10	2,068 63	551 48	.....	3,819 75
Worthville,	32 47	145 72	194 29	243 78	616 26	21 62	33 49	28 84	.....	.....
Young,	524 69	2,079 09	5,197 73	3,363 61	11,170 12	167 42	1,496 40	307 75	.....	4,779 21
Total,	$13,439 90	$76,537 19	$162,164 98	$84,240 12	$336,382 19	$7,625 66	$23,667 64	$17,874 50	$781 74	$48,389 00

Digitized by Google

JUNIATA COUNTY.

Names of Assessment Districts.	First Division. Showing the amount of taxes collected in the county for all purposes.					Second Division. Showing a specific return of all taxes on the subjects named.				
	No. 1. Amount of taxes collected for the support of the poor.	No. 2. Amount of taxes collected for the construction and repairs of streets, roads and bridges.	No. 3. Amount of taxes collected for schools and school purposes, not including any appropriation received from the State.	No. 4. Amount of taxes collected for any purpose not embraced in columns 1, 2 and 3, whether the same be State, county or local taxes.	No. 5. Total amount of taxes collected for all purposes, as set forth in the four preceding columns.	No. 6. Amount of taxes collected on personal property.	No. 7. Amount of taxes collected on occupations.	No. 8. Amount of taxes collected on licenses of all kinds. Including wholesale and retail liquor licenses.	No. 9. Amount of taxes collected on the real estate of railroad corporations.	No. 10. Amount of taxes collected on the real estate of corporations other than railroads, including limited partnerships.
Beale township,	$1,265 48	$1,125 90	$1,269 88	$1,274 87	$4,876 13	$269 26	$86 61	$35 76	.....	.....
Delaware township,	1,607 75	2,318 30	2,276 40	1,698 32	7,300 77	546 25	99 87	28 53	$131 25	.....
Fayette township,	1,687 06	2,511 33	3,140 89	3,418 33	10,157 61	895 76	156 42	73 03	.....	.....
Fermanagh township,	352 21	1,793 21	1,786 95	2,111 63	6,044 00	442 07	78 89	14 78	49 99	$10 07
Greenwood township,	.....	876 13	1,149 16	506 82	2,532 11	209 37	56 84	12 08	.....	.....
Lack township,	576 87	1,442 18	2,275 70	845 50	5,140 25	306 30	102 46	22 56	.....	.....
Mifflin borough,	246 76	1,494 98	2,601 25	2,006 02	6,349 01	315 64	247 72	496 30	353 10	237 60
Mifflintown borough,	341 19	1,715 85	3,764 50	2,906 94	8,728 48	652 89	330 88	606 61	2 15	333 77
Milford township,	406 50	1,829 91	2,423 05	2,170 73	6,830 19	321 49	77 36	14 38	273 20	327 52
Monroe township,	855 71	1,300 24	1,536 54	1,525 41	5,217 90	447 02	160 02	115 86	.....	.....
Port Royal borough,	337 80	1,019 65	1,191 85	847 92	3,397 22	171 68	176 54	144 32	12 60	189 70
Spruce Hill township,	1,129 43	1,443 83	2,180 15	1,704 86	6,458 27	466 17	76 96	26 75	.....	.....
Susquehanna township,	289 24	1,010 22	923 54	1,027 49	3,250 49	290 16	40 85	119 55	3 90	.....
Thompsontown borough,	120 73	610 90	798 76	594 92	2,125 31	234 79	100 34	84 58	.....	.....
Turbett township,	657 81	1,089 92	1,604 94	1,320 31	4,672 98	202 19	79 30	24 24	96 49	16 15
Tuscarora township,	1,031 30	1,599 86	2,372 96	1,542 76	6,546 88	595 28	92 49	72 54	.....	42 12
Walker township,	1,886 96	3,168 06	2,918 49	3,542 77	11,516 28	620 11	143 48	65 24	83 21	149 77
Total,	$11,532 80	$26,350 47	$34,215 01	$29,045 60	$101,143 88	$6,986 43	$2,107 03	$1,957 11	$1,005 89	$1,357 70

Digitized by Google

LACKAWANNA COUNTY.

Names of Assessment Districts.	First Division. Showing the amount of taxes collected in the county for all purposes.					Second Division. Showing a specific return of all taxes on the subjects named.				
	No. 1. Amount of taxes collected for the support of the poor.	No. 2. Amount of taxes collected for the construction and repairs of streets, roads and bridges.	No. 3. Amount of taxes collected for schools and school purposes, not including any appropriation received from the State.	No. 4. Amount of taxes collected for any purpose not embraced in columns 1, 2 and 3, whether the same be State, county or local taxes.	No. 5. Total amount of taxes collected for all purposes, as set forth in the four preceding columns.	No. 6. Amount of taxes collected on personal property.	No. 7. Amount of taxes collected on occupations.	No. 8. Amount of taxes collected on licenses of all kinds. Including wholesale and retail liquor licenses.	No. 9. Amount of taxes collected on the real estate of railroad corporations.	No. 10. Amount of taxes collected on the real estate of corporations other than railroads, including limited partnerships.
Archbald borough,	$6,502 19	$16,135 00	$29,000 00	$12,821 67	$74,458 86	$174 90	$470 04	$4,920 00	$11,282 64	$36,813 35
Benton township,	339 94	2,367 17	3,294 18	2,551 58	7,552 87	156 52	35 12	60 00	.....	.....
Blakely borough,	2,740 48	892 63	25.818 68	11,408 80	40,860 59	748 52	529 20	1,080 00	784 83	15,360 07
Carbondale city,	9,900 00	1,650 00	77,280 13	64,177 36	153,007 49	4,092 41	1,641 50	14,000 00	1,251 32	16,421 70
Carbondale township,	2,004 96	4,765 15	7,990 40	1,308 70	16,065 21	8 90	171 00	780 00	.....	9,489 26
Clifton township,	110 82	274 50	1,005 35	445 31	1,839 98	.....	8 97	60 00	8 60	910 40
Covington township,	300 00	1,737 78	2,150 19	1,114 90	5,302 87	77 64	19 76	.....	62 28	704 26
Clarks Summit borough,	722 30	839 90	3,240 00	2,769 76	7,571 96	253 64	158 68	480 00	82 04	1,206 16
Dalton borough,	554 28	1,650 98	3,365 52	2,292 16	7,862 94	595 98	128 38	120 00	.....	101 64
Dickson City borough,	8,143 02	4,980 40	37,545 61	17,346 01	68,015 04	387 30	572 20	7,680 00	37,745 80	18,512 32
Dunmore borough,	13,000 00	39,954 79	54,052 77	41,797 49	148,805 05	2,131 67	1,212 94	9,600 00	483 10	44,718 37
Elmhurst borough,	.....	489 69	1,700 93	1,028 66	3,219 28	335 72	48 98	360 00	.....	.....
Fell township,	9,097 43	*	19,017 59	11,270 00	39,385 02	85 93	275 75	2,220 00	.....	16,879 28
Glenburn borough,	284 62	568 88	1,183 79	1,129 24	3,166 53	190 95	28 04	120 00	92 73	29 76
Gouldsboro borough,	.....	93 87	133 15	144 66	371 68	38 01	12 94	.....	.....	.....
Greenfield township,	280 66	2,247 71	3,179 37	1,855 59	7,563 33	73 10	8 08	60 00	.....	81 61
Jefferson township,	5,400 00	1,216 51	1,492 26	2,590 41	5,839 18	24 86	27 63	.....	.....	123 40
Jermyn borough,	2,400 00	7,800 00	9,835 93	5,238 65	25,274 58	411 87	303 87	1,680 00	.....	15,670 78
Lackawanna township,	460 00	216 59	7,230 14	2,869 50	10,776 23	52 99	196 75	1,440 00	.....	3,786 73
La Plume borough,	171 60	418 10	596 74	689 71	1,876 15	115 49	34 35	.....	.....	1 32
Lehigh township,	.....	148 76	419 01	335 12	902 89	16 84	4 59	.....	.....	.....
Madison township,	.....	1,167 88	1,311 47	1,124 02	3,603 37	26 95	21 36	.....	.....	164 20

Digitized by Google

LACKAWANNA COUNTY—Continued.

Names of Assessment Districts.	First Division. Showing the amount of taxes collected in the county for all purposes.					Second Division. Showing a specific return of all taxes on the subjects named.				
	No. 1. Amount of taxes collected for the support of the poor.	No. 2. Amount of taxes collected for the construction and repairs of streets, roads and bridges.	No. 3. Amount of taxes collected for schools and school purposes, not including any appropriation received from the State.	No. 4. Amount of taxes collected for any purpose not embraced in columns 1, 2 and 3, whether the same be State, county or local taxes.	No. 5. Total amount of taxes collected for all purposes, as set forth in the four preceding columns.	No. 6. Amount of taxes collected on personal property.	No. 7. Amount of taxes collected on occupations.	No. 8. Amount of taxes collected on licenses of all kinds. Including wholesale and retail liquor licenses.	No. 9. Amount of taxes collected on the real estate of railroad corporations.	No. 10. Amount of taxes collected on the real estate of corporations other than railroads, including limited partnerships.
Mayfield borough,	1,943 90	340 79	9,769 15	9,508 20	21,562 04	102 48	278 99	2,280 00	.....	8,388 89
Moosic borough,	822 34	961 18	1,421 39	7,052 23	10,257 14	111 02	380 66	1,800 00	3 75	13,850 16
Moscow borough,	200 00	600 00	2,208 01	1,615 45	4,623 46	173 48	58 15	240 00	.....	294 23
Newton township,	300 00	1,650 00	2,200 00	2,154 94	6,304 94	192 70	49 20	.....	.....	37 46
North Abington township,	315 32	946 59	1,151 82	1,123 57	3,537 30	53 90	11 41	.....	.....	.....
Old Forge borough,	7,890 00	6,020 00	54,239 16	14,114 25	82,263 41	398 84	802 49	8,160 00	9,987 86	39,899 87
Olyphant borough,	10,236 59	55,445 29	76,207 52	17,941 55	159,830 95	561 17	720 59	6,120 00	3,367 24	124,430 74
Ransom township,	605 00	3,577 00	2,545 90	2,374 43	9,102 33	175 96	44 17	.....	390 08	3,927 45
Roaring Brook township,	.....	1,362 54	1,334 83	656 93	3,354 30	2 08	7 93	.....	.....	902 44
Scott township,	892 64	3,461 74	4,368 94	3,167 07	11,890 39	196 52	31 66	60 00	.....	212 26
Scranton city,	117,000 00	151,802 52	704,659 82	908,879 52	1,882,341 86	43,042 44	10,901 90	260,035 96	96,348 62	704,853 85
South Abington township,	508 57	1,142 00	3,519 58	2,752 91	7,923 06	406 30	84 42	180 00	.....	290 83
Spring Brook township,	120 00	1,400 00	1,292 50	831 83	3,644 33	32 54	13 29	.....	.....	.....
Taylor borough,	15,000 00	25,550 00	50,062 77	24,001 11	114,613 88	568 44	755 09	6,000 00	6,160 64	86,564 69
Throop borough,	9,767 00	29,300 00	33,500 00	15,268 23	87,835 23	78 81	292 87	2,760 00	3,014 82	69,502 03
Vandling borough,	573 04	2,669 82	27,831 14	5,245 16	36,319 16	36 18	110 17	840 00	.....	9,355 90
Waverly borough,	113 69	1,586 04	2,943 89	2,520 67	7,164 29	234 33	58 95	120 00	.....	.....
West Abington township,	167 07	506 88	715 00	608 54	1,997 49	45 58	7 30	.....	.....	.....
Winton borough,	3,120 00	680 23	21,462 17	7,852 24	31,114 64	219 11	474 98	5,280 00	.....	26,682 20
Total,	$227,127 46	$378,618 91	$1,301,276 80	$1,213,978 13	$3,121,001 30	$56,637 07	$20,994 35	$338,535 96	$171,066 35	$1,270,167 61

*Roads maintained by D. & H. R. R. Co.

Digitized by Google

ALL THE TAXES ASSESSED IN LANCASTER COUNTY—STATE, COUNTY, SCHOOL, ROAD, CITY, BOROUGH, OCCUPATION, ETC.—AGGREGATE $1,602,588.06.

The following is a tabular statement prepared by David Swope, Commissioners' Clerk, showing the entire amount of taxes collected or worked out in Lancaster County, Pa., for the maintenance of the State, County, City, Ward, Borough and Township governments; also the total amount collected for the support of the poor; the total amount for the construction and repairs of streets, roads and bridges; the amount for school purposes; the amount on personal property, on occupation and licenses; the amount collected on the real estate of railroad corporations; the amount collected on the real estate of corporations other than railroads, including limited partnerships, between the first day of June, 1912, and the thirty-first day of May, 1913.

Names of Assessment Districts.	First Division. Showing the amount of taxes collected in the county for all purposes.					Second Division. Showing a specific return of all taxes on the subjects named.				
	No. 1. Amount of taxes collected for the support of the poor.	No. 2. Amount of taxes collected for the construction and repairs of streets, roads and bridges.	No. 3. Amount of taxes collected for schools and school purposes, not including any appropriation received from the State.	No. 4. Amount of taxes collected for any purpose not embraced in columns 1, 2 and 3, whether the same be State, county or local taxes.	No. 5. Total amount of taxes collected for all purposes, as set forth in the four preceding columns.	No. 6. Amount of taxes collected on personal property.	No. 7. Amount of taxes collected on occupations.	No. 8. Amount of taxes collected on licenses of all kinds. Including wholesale and retail liquor licenses.	No. 9. Amount of taxes collected on the real estate of railroad corporations.	No. 10. Amount of taxes collected on the real estate of corporations other than railroads, including limited partnerships.
Adamstown borough,	.....	$828 78	$1,112 57	$1,218 50	$3,159 85	$260 90	$127 25	$485 40	.....	.....
Akron borough,	.....	2,062 40	2,097 01	1,280 30	5,439 71	240 10	164 00	570 65	.....	.....
Bart,	.....	1,587 50	2,220 16	1,980 15	5,787 81	310 80	200 50	401 65	$55 30	$15 00
Brecknock,	.....	3,406 18	2,775 25	2,810 60	8,992 03	1,120 30	193 00	518 20	.....	.....
Caernarvon,	.....	3,400 00	3,300 00	3,245 90	9,945 90	640 65	165 50	230 15	12 65	20 40
Christiana borough,	.....	2,641 00	2,490 00	1,950 25	7,081 25	700 00	219 25	475 65	65 40	45 75
Clay,	.....	3,157 72	4,700 87	4,291 10	12,149 69	1,370 50	272 50	230 50	.....	.....
Cocalico, East,	.....	4,242 79	5,034 81	3,985 15	13,262 75	780 25	374 75	270 80	.....	.....
Cocalico, West,	.....	5,165 75	3,679 90	5,610 10	14,455 75	1,475 60	295 00	705 65	.....	.....
Colerain,	.....	2,720 47	3,974 03	3,174 65	9,869 15	420 15	228 00	215 70	.....	.....
Columbia borough,	.....	25,598 33	25,626 20	20,635 75	71,860 28	2,130 70	2,546 00	6,401 15	850 20	8,430 15
Conestoga,	.....	3,485 00	3,950 00	3,820 18	11,255 18	960 30	246 00	500 95	75 00	12 50
Conoy,	.....	3,204 34	3,707 96	3,584 80	10,497 10	770 15	280 25	565 45	.....	1,075

Digitized by Google

LANCASTER COUNTY—Continued.

Names of Assessment Districts.	First Division. Showing the amount of taxes collected in the county for all purposes.					Second Division. Showing a specific return of all taxes on the subjects named.				
	No. 1. Amount of taxes collected for the support of the poor.	No. 2. Amount of taxes collected for the construction and repairs of streets, roads and bridges.	No. 3. Amount of taxes collected for schools and school purposes, not including any appropriation received from the State.	No. 4. Amount of taxes collected for any purpose not embraced in columns 1, 2 and 3, whether the same be State, county or local taxes.	No. 5. Total amount of taxes collected for all purposes, as set forth in the four preceding columns.	No. 6. Amount of taxes collected on personal property.	No. 7. Amount of taxes collected on occupations.	No. 8. Amount of taxes collected on licenses of all kinds. Including wholesale and retail liquor licenses.	No. 9. Amount of taxes collected on the real estate of railroad corporations.	No. 10. Amount of taxes collected on the real estate of corporations other than railroads, including limited partnerships.
Denver borough,	.....	1,667 72	3,774 26	2,345 90	7,787 88	680 45	165 25	680 75	.....	.....
Donegal, East,	.....	6,588 54	8,718 05	9,896 60	25,202 19	1,975 65	480 00	540 60	33 40	.....
Donegal, West,	.....	3,942 75	4,145 62	3,140 35	11,228 72	640 30	285 25	139 75	.....	120 65
Drumore,	.....	1,617 79	3,640 00	2,937 85	8,195 64	760 75	220 75	270 30	.....	.....
rumore, East,	.....	1,533 77	4,215 67	2,787 25	8,556 69	480 60	225 25	205 25	.....	.....
Earl,	.....	5,800 00	5,651 00	7,864 35	19,315 35	2,265 40	365 25	310 35	.....	.....
Earl, East,	.....	6,027 79	5,806 16	6,475 45	18,309 40	1,794 25	320 75	320 40	15 25	20 35
Earl, West,	.....	5,226 69	6,016 05	7,651 70	18,894 44	2,340 65	355 00	680 85	.....	25 50
Eden,	.....	1,389 00	1,395 00	1,138 60	3,922 60	190 30	122 00	60 90	20 30	.....
Elizabeth,	.....	2,591 93	2,099 83	2,760 35	7,452 11	360 90	145 25	280 75	.....	.....
Elizabethtown borough,	.....	8,155 30	9,866 99	6,165 40	24,187 69	1,884 85	600 00	2,720 55	27 10	85 75
Ephrata borough,	.....	7,804 98	9,371 34	6,839 55	24,015 87	2,081 65	743 75	2,325 10	.....	190 00
Ephrata township,	.....	5,200 00	4,300 00	6,350 30	15,850 30	1,500 00	400 00	540 35	.....	60 75
Fulton,	.....	3,750 46	3,615 96	3,385 40	10,751 82	510 30	300 75	360 80	.....	.....
Hempfield, East,	.....	5,835 37	9,577 71	13,680 25	29,093 33	4,701 40	490 75	1,160 20	.....	15 40
Hempfield, West,	.....	5,575 25	5,511 75	6,910 75	17,997 75	1,835 30	420 50	580 15	.....	675 00
Lampeter, East,	.....	6,396 50	7,556 87	10,080 65	24,034 12	2,987 75	445 75	530 75	.....	.....
Lampeter, West,	.....	7,876 19	8,182 92	8,220 15	24,079 26	2,574 35	380 50	551 60	.....	.....
Lancaster township,	.....	4,036 38	8,360 13	9,297 70	21,694 21	5,240 10	415 25	520 45	.....	175 75
Leacock,	.....	7,420 66	4,101 98	7,210 85	18,733 49	1,820 35	340 20	415 35	20 15	.....
Leacock, Upper,	.....	4,795 45	7,758 07	8,760 45	21,313 97	2,835 60	400 25	610 10	11 50	.....
Lititz borough,	.....	6,375 33	7,296 44	4,780 35	18,452 12	1,365 45	414 25	1,020 60	12 20	87 00
Little Britain,	.....	2,645 69	3,500 00	3,020 10	9,165 79	600 45	275 25	170 35	.....	.....

Digitized by Google

Manheim borough,	.....	6,482 00	5,327 00	6,120 70	17,929 70	2,330 15	552 75	2,150 70	.....	65 00
Manheim township,	.....	8,915 63	14,099 13	13,360 45	36,375 21	2,635 15	750 00	800 15	265 20	150 25
Manor,	.....	9,200 00	12,250 00	16,495 85	37,945 85	5,195 60	830 50	725 40	95 15	15 60
Marietta borough,	.....	3,398 75	4,000 00	3,870 90	11,269 65	995 50	550 00	1,000 00	9 30	.....
Martic,	.....	4,160 00	6,400 00	3,200 00	13,760 00	850 45	300 25	275 40	25 00	.....
Mount Joy borough,	.....	3,378 00	6,300 00	4,860 70	14,538 70	1,585 70	500 25	2,103 00	28 35	100 10
Mount Joy township,	.....	6,353 35	5,487 63	7,001 85	18,844 83	1,680 35	340 50	240 15	.....	.....
Mountville borough,	.....	1,237 67	1,842 70	2,300 00	5,380 37	730 70	180 25	460 75	.....	.....
New Holland borough,	.....	2,965 71	2,680 50	4,256 40	9,902 61	1,535 00	300 25	1,160 80	.....	.....
Paradise,	.....	5,500 00	5,900 00	6,790 00	18,190 00	1,750 85	450 75	420 75	180 50	125 00
Penn,	.....	4,561 55	5,281 41	7,280 65	17,123 61	2,095 70	322 75	385 60	.....	.....
Pequea,	.....	4,590 00	3,325 00	6,109 35	14,024 35	2,165 45	206 75	390 15	.....	.....
Providence,	.....	2,025 00	2,425 00	3,195 60	7,645 60	576 35	218 00	335 05	51 25	.....
Quarryville borough,	.....	3,000 00	2,684 30	2,131 25	7,815 55	310 15	160 00	580 10	75 00	50 45
Rapho,	.....	5,860 00	8,135 00	12,487 60	26,482 60	2,580 40	516 25	460 20	.....	.....
Sadsbury,	.....	2,924 33	2,542 32	1,905 75	7,372 40	275 35	175 75	30 00	20 15	.....
Salisbury,	.....	8,135 00	7,717 00	10,590 70	26,442 70	2,690 55	702 00	890 70	25 00	50 75
Strasburg borough,	.....	1,911 63	2,602 95	2,740 30	7,254 88	930 10	147 75	730 45	.....	65 30
Strasburg township,	.....	4,348 58	4,989 29	6,080 95	15,418 82	975 15	370 75	160 84	.....	.....
Terre Hill borough,	.....	900 00	2,100 00	1,489 70	4,489 70	475 25	136 00	300 15	.....	.....
Warwick,	.....	6,317 11	11,111 08	9,689 20	27,147 39	2,095 85	720 25	1,000 75	.....	91 45
Washington borough,	.....	340 48	812 75	705 15	1,858 38	185 40	115 00	250 30	8 00	.....
Lancaster city,	.....	102,100 46	133,098 22	150,649 75	385,848 43	39,020 15	14,225 00	68,950 00	905 10	10,945 65
Total,	.....	$372,211 05	$450,241 94	$482,599 53	$1,305,052 52	$120,282 50	$36,395 70	$110,319 54	$2,887 45	$21,650 35

The poor are maintained as county charges. There is no separate levy for poor purposes. The money for the maintenance of the poor is drawn from the county funds upon presentation of a monthly statement and requisition by the Board of Poor Directors and countersigned by the county controller. The amount thus expended for the year last past is $55,953.65, which is included in the aggregate of columns 4 and 5.

Digitized by Google

LAWRENCE COUNTY.

Names of Assessment Districts.	First Division. Showing the amount of taxes collected in the county for all purposes.					Second Division. Showing a specific return of all taxes on the subjects named.				
	No. 1. Amount of taxes collected for the support of the poor.	No. 2. Amount of taxes collected for the construction and repairs of streets, roads and bridges.	No. 3. Amount of taxes collected for schools and school purposes, not including any appropriation received from the State.	No. 4. Amount of taxes collected for any purpose not embraced in columns 1, 2 and 3, whether the same be State, county or local taxes.	No. 5. Total amount of taxes collected for all purposes, as set forth in the four preceding columns.	No. 6. Amount of taxes collected on personal property.	No. 7. Amount of taxes collected on occupations.	No. 8. Amount of taxes collected on licenses of all kinds. Including wholesale and retail liquor licenses.	No. 9. Amount of taxes collected on the real estate of railroad corporations.	No. 10. Amount of taxes collected on the real estate of corporations other than railroads, including limited partnerships.
New Castle,	$20,990 93	$24,492 77	$177,618 26	$77,539 12	$300,641 08	$14,878 60	$29,297 23	.....	$2,227 53	$61,069 68
Elwood City,	913 42	3,653 71	21,922 26	26,833 82	53,373 21	1,448 18	2,956 66	.....	16 80	17,345 60
Enon Valley borough,	.....	400 00	1,015 96	1,194 82	2,610 78	261 38	153 55	.....	.....	.....
Hazel Dell borough,	.....	1,593 72	2,709 32	655 51	4,958 55	97 71	820 75	.....	12 20	9 45
New Wilmington borough,	.....	3,130 00	3,756 00	3,548 43	10,434 43	1,289 94	716 32	.....	.....	.....
South New Castle borough,	185 25	648 37	2,223 00	425 98	3,482 60	112 77	480 67	.....	.....	.....
Volant borough,	.....	242 30	726 90	410 57	1,379 77	237 46	128 70	.....	.....	156 00
Wampum borough,	527 40	2,109 60	1,845 90	1,760 83	6,243 73	887 43	507 88	.....	108 65	558 68
Big Beaver township,	1,717 33	2,289 78	2,289 78	2,454 65	8,751 54	876 06	302 76	.....	92 80	3,289 96
Hickory township,	.....	3,149 06	1,574 53	2,938 86	7,662 45	833 03	158 98	.....	.....	362 66
Little Beaver township,	.....	1,749 99	1,999 99	2,149 08	5,899 06	748 67	77 11	.....	.....	13 20
Mahoning township,	.....	3,573 92	6,126 72	3,997 96	13,698 60	518 99	303 71	.....	42 77	541 38
Neshannock township,	877 87	2,926 25	2,926 25	2,357 35	9,087 72	639 88	285 00	.....	.....	.....
North Beaver township,	1,542 94	6,171 76	6,171 76	7,233 11	21,119 57	980 96	991 80	.....	347 60	1,718 68
Perry township,	276 83	1,661 01	2,491 52	1,019 50	5,448 86	585 14	233 12	.....	5 26	.....
Plain Grove township,	.....	1,722 26	1,722 26	1,474 24	4,918 76	556 52	119 47	.....	.....	192 71
Pulaski township,	425 82	5,961 48	4,258 20	4,131 33	14,776 83	1,703 59	431 92	.....	.....	24 00
Scott township,	399 37	1,597 17	1,597 17	1,741 52	5,335 23	719 37	275 65	.....	.....	.....
Shenango township,	2,582 91	5,165 83	5,165 83	3,493 69	16,408 26	1,446 32	584 85	.....	101 85	329 70
Slippery Rock township,	309 52	3,095 22	3,714 27	2,528 74	9,647 75	795 57	258 75	.....	105 82	.....
Taylor township,	.....	1,865 44	3,264 52	1,960 14	7,090 10	365 13	370 47	.....	231 08	3,452 20

Digitized by Google

Union township,	707 16	3,538 07	3,538 07	2,898 17	10,676 47	589 15	830 12	.....	43 06	.....
Washington township,	.....	1,489 70	1,340 73	1,231 99	4,062 42	378 07	84 50	.....	.....	.....
Wayne township,	1,583 27	5,066 48	5,212 10	2,700 18	14,562 03	982 02	1,191 30	.....	826 73	864 24
Wilmington township,	517 74	2,588 73	1,812 06	2,230 03	7,148 56	817 57	77 67	.....	.....	.....
Total,	$33,557 76	$89,832 62	$267,023 36	$158,954 62	$549,418 36	$32,749 60	$41,638 94	.....	$4,152 15	$89,928 14

LEBANON COUNTY.

Names of Assessment Districts.	First Division. Showing the amount of taxes collected in the county for all purposes.					Second Division. Showing a specific return of all taxes on the subjects named.				
	No. 1. Amount of taxes collected for the support of the poor.	No. 2. Amount of taxes collected for the construction and repairs of streets, roads and bridges.	No. 3. Amount of taxes collected for schools and school purposes, not including any appropriation received from the State.	No. 4. Amount of taxes collected for any purpose not embraced in columns 1, 2 and 3, whether the same be State, county or local taxes.	No. 5. Total amount of taxes collected for all purposes, as set forth in the four preceding columns.	No. 6. Amount of taxes collected on personal property.	No. 7. Amount of taxes collected on occupations.	No. 8. Amount of taxes collected on licenses of all kinds. Including wholesale and retail liquor licenses.	No. 9. Amount of taxes collected on the real estate of railroad corporations.	No. 10. Amount of taxes collected on the real estate of corporations other than railroads, including limited partnerships.
Annville township,	.....	$4,468 66	$6,702 98	$2,970 93	$14,142 57	$858 86	$162 75	$852 93	$2 75	.....
North Annville township,	.....	3,306 85	2,839 42	2,037 11	8,183 38	553 52	49 44	143 68	7 56	$39 27
South Annville township,	.....	2,954 36	2,954 36	2,638 08	8,546 80	878 64	34 94	17 97	.....	17 00
Bethel township,	.....	5,011 65	3,006 99	2,901 44	10,920 08	859 22	150 14	753 73	.....	5 38
Cold Spring township,	.....	.....	.....	425 86	425 86	4 50	50	.....	.....	.....
Cornwall township,	.....	5,326 65	7,989 98	13,376 21	26,692 84	1,262 24	44 44	188 17	5 88	.....
North Cornwall township,	.....	2,733 56	5,477 13	2,964 40	11,180 09	490 83	82 81	320 06	.....	188 06
West Cornwall township,	.....	1,995 67	1,995 67	1,517 83	5,509 17	313 53	38 87	358 92	.....	.....
East Hanover township,	.....	3,256 37	3,256 37	1,864 51	8,377 25	662 70	59 81	272 17	.....	.....
Heidelberg township,	.....	5,120 82	6,258 78	3,121 16	14,500 76	1,358 19	119 56	1,170 17	.....	.....
Jackson township,	.....	4,587 90	4,587 90	3,570 34	12,746 14	767 14	103 25	1,174 95	50	.....
Millcreek township,	.....	3,536 41	7,072 83	3,221 54	13,830 78	1,281 50	122 25	701 73	2 50	.....
North Lebanon township,	.....	6,109 77	14,256 13	5,369 31	25,735 21	988 10	157 35	3,061 34	9 37	708 19

Digitized by Google

LEBANON COUNTY—Continued.

Names of Assessment Districts.	First Division. Showing the amount of taxes collected in the county for all purposes.					Second Division. Showing a specific return of all taxes on the subjects named.				
	No. 1. Amount of taxes collected for the support of the poor.	No. 2. Amount of taxes collected for the construction and repairs of streets, roads and bridges.	No. 3. Amount of taxes collected for schools and school purposes, not including any appropriation received from the State.	No. 4. Amount of taxes collected for any purpose not embraced in columns 1, 2 and 3, whether the same be State, county or local taxes.	No. 5. Total amount of taxes collected for all purposes, as set forth in the four preceding columns.	No. 6. Amount of taxes collected on personal property.	No. 7. Amount of taxes collected on occupations.	No. 8. Amount of taxes collected on licenses of all kinds. Including wholesale and retail liquor licenses.	No. 9. Amount of taxes collected on the real estate of railroad corporations.	No. 10. Amount of taxes collected on the real estate of corporations other than railroads, including limited partnerships.
North Londonderry township,	.....	5,147 60	9,008 30	3,520 67	17,676 57	2,051 06	204 15	1,078 04	.....	208 15
South Lebanon township,	.....	7,900 81	7,022 94	4,704 42	19,628 17	1,427 95	125 83	512 93	3 50	.....
South Londonderry township,	.....	4,043 76	4,448 14	2,176 92	10,668 82	1,666 80	58 94	184 28	57	7 58
West Lebanon township,	.....	3,649 02	3,649 02	2,606 44	9,904 48	75 38	46 44	287 58	69 50	1,650 25
Swatara township,	.....	3,521 78	2,515 56	1,381 23	7,418 57	191 78	39 12	117 24	6 50	.....
Union township,	.....	2,329 22	3,260 91	1,314 30	6,904 43	314 69	58 73	659 29	10 57	6 75
Richland borough,	.....	1,340 59	2,881 17	876 10	5,097 86	676 08	60 11	153 97	.....	10 00
Jonestown borough,	.....	354 00	442 50	277 23	1,073 73	507 21	41 12	702 55	.....	7 50
Myerstown borough,	.....	3,690 82	5,272 60	2,818 02	11,781 44	1,770 79	149 29	.....	.....	.....
Lebanon, Ind., borough,	.....	7,768 23	7,768 23	4,002 72	19,539 18	1,587 95	94 25	.....	7 25	2,377 13
Lebanon city—1st ward,	.....	930 08	11,653 83	5,140 20	17,724 11	1,094 20	274 44	2,054 45	.....	204 01
2d ward,	.....	701 40	9,460 14	4,097 01	14,258 55	1,430 46	145 28	3,142 62	1 25	234 38
3d ward,	.....	453 00	9,273 96	3,970 90	13,697 86	788 48	87 94	3,070 47	21 63	1,035 27
4th ward,	.....	951 36	24,298 35	10,262 19	35,511 90	1,747 68	91 50	9,693 49	147 38	2,062 38
5th ward,	.....	1,814 77	17,295 35	7,470 07	26,580 19	1,140 39	237 43	4,121 96	35 00	378 15
6th ward,	.....	527 28	4,091 25	1,806 91	6,427 44	157 79	98 10	725 56	24 50	126 00
7th ward,	.....	673 33	5,771 49	2,529 40	8,974 72	568 55	115 11	1,055 32	.....	386 25
8th ward,	.....	.....	1,551 73	675 56	2,227 29	48 90	27 50	2 05	.....	.....
Total,	*$20,000 00	$94,211 22	$196,064 01	$105,611 01	$415,886 24	$27,525 16	$3,081 39	$36,577 62	$356 21	$9,651 70

*Amount appropriated by county commissioners out of county taxes.

Digitized by Google

LEHIGH COUNTY.

Names of Assessment Districts.	First Division. Showing the amount of taxes collected in the county for all purposes.					Second Division. Showing a specific return of all taxes on the subjects named.				
	No. 1. Amount of taxes collected for the support of the poor.	No. 2. Amount of taxes collected for the construction and repairs of streets, roads and bridges.	No. 3. Amount of taxes collected for schools and school purposes, not including any appropriation received from the State.	No. 4. Amount of taxes collected for any purpose not embraced in columns 1, 2 and 3, whether the same be State, county or local taxes.	No. 5. Total amount of taxes collected for all purposes, as set forth in the four preceding columns.	No. 6. Amount of taxes collected on personal property.	No. 7. Amount of taxes collected on occupations.	No. 8. Amount of taxes collected on licenses of all kinds. Including wholesale and retail liquor licenses.	No. 9. Amount of taxes collected on the real estate of railroad corporations.	No. 10. Amount of taxes collected on the real estate of corporations other than railroads, including limited partnerships.
Allentown,	.....	.....	$209,644 47	$587,931 21	$797,575 68	$48,240 90	$23,151 32	$129,994 58	$1,899 26	$34,179 02
Bethlehem,	.....	.....	16,559 83	27,288 00	43,847 83	2,053 24	2,352 40	4,024 15	241 73	556 44
Catasaqua,	.....	.....	51,651 90	55,970 08	107,621 98	6,821 38	2,609 26	8,993 54	8 48	10,460 75
Coopersburg,	.....	.....	2,340 17	66,290 46	68,630 63	1,659 47	210 36	1,375 17	.....	3 00
Coplay,	.....	.....	7,304 20	8,275 29	15,579 49	364 66	921 40	2,114 03	3 00	4,094 33
Emaus,	.....	.....	12,514 68	18,098 77	30,613 45	2,235 89	1,543 68	3,609 07	.....	6,100 33
Fountain Hill,	.....	.....	5,221 87	10,123 46	15,345 33	846 33	706 86	1,263 83	.....	1,452 30
Macungie,	.....	.....	2,285 47	6,636 04	8,921 51	1,206 53	578 76	948 08	5 70	184 06
Slatington,	.....	.....	15,936 40	27,764 15	43,700 55	1,427 23	2,460 67	7,140 80	3 60	2,431 54
So. Allentown,	.....	.....	5,388 89	5,564 87	10,953 76	174 46	669 78	497 67	1 80	328 75
Hanover,	6,803 17	11,785 14	7,549 60	26,137 91	1,201 14	801 92	1,048 98	134 51	308 08	
Heidelberg,	3,230 50	3,016 11	3,643 98	9,890 59	1,596 19	217 12	1,148 98	2 40	7 80	
Lower Macungie,	4,780 30	6,688 47	7,132 01	18,600 78	1,843 19	635 88	2,276 40	23 55	2,148 45	
Lower Milford,	3,471 64	2,739 22	3,111 69	9,322 55	1,060 04	209 20	711 69	7 20	347 16	
Lowhill,	2,133 70	2,282 49	1,809 90	6,226 09	711 38	132 30	874 85	.....	9 00	
Lynn,	3,598 08	5,344 84	6,311 57	15,254 41	2,015 81	344 40	1,998 93	.....	83 65	
North Whitehall,	10,076 48	7,296 74	10,837 37	28,210 59	2,367 15	577 78	2,528 12	51 91	9,330 62	
Salisbury,	7,398 71	5,066 91	6,059 02	18,524 64	1,316 45	942 04	1,532 37	20 70	522 63	
South Whitehall,	5,139 24	6,874 45	8,147 66	20,161 35	1,713 28	514 32	3,293 82	250 00	666 24	
Upper Macungie,	7,521 37	5,943 93	7,941 77	21,407 07	1,600 16	534 84	2,169 83	12 60	5,736 62	
Upper Milford,	4,565 08	4,236 40	3,942 07	12,743 55	1,765 69	522 54	1,026 18	5 22	126 88	

Digitized by Google

LEHIGH COUNTY—Continued.

Names of Assessment Districts.	First Division. Showing the amount of taxes collected in the county for all purposes.					Second Division. Showing a specific return of all taxes on the subjects named.				
	No. 1. Amount of taxes collected for the support of the poor.	No. 2. Amount of taxes collected for the construction and repairs of streets, roads and bridges.	No. 3. Amount of taxes collected for schools and school purposes, not including any appropriation received from the State.	No. 4. Amount of taxes collected for any purpose not embraced in columns 1, 2 and 3, whether the same be State, county or local taxes.	No. 5. Total amount of taxes collected for all purposes, as set forth in the four preceding columns.	No. 6. Amount of taxes collected on personal property.	No. 7. Amount of taxes collected on occupations.	No. 8. Amount of taxes collected on licenses of all kinds, including wholesale and retail liquor licenses.	No. 9. Amount of taxes collected on the real estate of railroad corporations.	No. 10. Amount of taxes collected on the real estate of corporations other than railroads, including limited partnerships.
Upper Saucon,	.....	6,806 90	4,254 75	6,001 91	17,063 56	2,053 29	677 44	1,585 89	11 25	517 33
Washington,	.....	8,928 73	6.119 45	5,394 11	20,442 29	1,661 71	1,214 40	1,887 81	84 48	1,115 29
Weisenberg,	.....	2,477 80	3,462 25	3,768 32	9,706 37	1,623 88	140 00	1,287 09	.....	20 80
Whitehall,	.....	28,810 17	33,923 47	19,046 74	81,780 38	2,993 77	2,359 18	4,734 63	129 32	41,427 24
Total,	.....	$105,741 87	$437,882 50	$914,640 00	$1,458,264 37	$90,543 22	$45,027 85	$188,066 44	$2,896 71	$122,158 36

$31,507.56 was paid out of the county treasury for the construction and repair of county bridges.
$41,418.96 was paid out of the county treasury for the support of the poor and repairs to county home.
$21,554.53 was paid out of the county treasury for the maintenance and transportation of Lehigh county inmates at State Institution for the Insane.

Digitized by Google

LUZERNE COUNTY.

Names of Assessment Districts.	First Division. Showing the amount of taxes collected in the county for all purposes.					Second Division. Showing a specific return of all taxes on the subjects named.				
	No. 1. Amount of taxes collected for the support of the poor.	No. 2. Amount of taxes collected for the construction and repairs of streets, roads and bridges.	No. 3. Amount of taxes collected for schools and school purposes, not including any appropriation received from the State.	No. 4. Amount of taxes collected for any purpose not embraced in columns 1, 2 and 3, whether the same be State, county or local taxes.	No. 5. Total amount of taxes collected for all purposes, as set forth in the four preceding columns.	No. 6. Amount of taxes collected on personal property.	No. 7. Amount of taxes collected on occupations.	No. 8. Amount of taxes collected on licenses of all kinds. Including wholesale and retail liquor licenses.	No. 9. Amount of taxes collected on the real estate of railroad corporations.	No. 10. Amount of taxes collected on the real estate of corporations other than railroads, including limited partnerships.
Ashley borough,	$4,298 89	$6,675 93	$15,171 65	$18,004 76	$44,151 23	$546 37	$3,651 37	$2,286 28	$18 84	$23,372 18
Avoca borough,	1,408 07	2,147 31	11,440 57	9,082 05	24,078 00	195 30	3,298 23	2,341 07	.....	6,114 66
Bear Creek township,	.....	4,983 00	2,395 67	1,293 66	8,672 33	639 18	351 87	27 05	.....	.....
Black Creek township,	2,686 11	5,801 99	8,058 33	2,900 99	19,447 42	876 69	1,939 97	801 52	.....	6,573 31
Buck township,	.....	212 84	403 65	198 16	814 65	47 20	69 93	.....	.....	.....
Butler township,	897 51	7,090 35	4,936 32	2,423 28	15,347 46	1,203 66	1,455 42	497 26	7 02	3,427 73
Conyngham borough,	.....	339 47	1,212 39	1,503 36	3 055 22	445 04	485 01	249 29	.....	.....
Conyngham township,	861 14	3,329 75	2,860 47	3,100 11	10,151 47	499 79	1,631 47	532 05	.....	5,406 55
Courtdale borough,	454 07	706 15	2,778 76	2,329 04	6,267 02	36 79	457 65	3 05	1,180 72	2,089 62
Dallas borough,	.....	1,054 75	1,387 83	1,498 86	3,914 44	629 27	375 22	189 06	9 27	109 62
Dallas township,	.....	2,043 99	2,554 98	2,299 48	6,898 45	557 28	275 31	43 14	18 23	193 27
Dennison township,	738 11	1,254 78	1,476 22	996 45	4,465 56	191 79	447 14	29 10	36 33	556 61
Dorrance township,	410 76	1,889 49	1,232 28	739 36	4,271 89	553 46	4,251 34	31 05	15 41	74 22
Dorranceton borough,	6,832 75	7,485 45	27,331 02	32,822 60	74,471 82	643 44	3,546 36	112 80	3,706 15	27,470 60
Duryea borough,	3,178 26	2,861 34	25,426 08	13,357 71	44,823 39	498 04	6,264 92	2,972 20	1,831 72	21,536 93
Edwardsville borough,	6,183 49	11,067 53	29,098 78	33,172 60	79,512 40	868 36	7,501 69	7,846 26	7,631 82	12,383 17
Exeter borough,	5,058 99	9,780 73	13,490 65	16,526 65	44,856 42	484 80	3,196 70	3,163 80	.....	25,691 66
Exeter township,	233 42	2,054 08	933 67	1,260 46	4,481 63	329 30	172 37	52 48	.....	.....
Fairmount township,	883 12	2,001 74	2,061 61	1,589 61	6,535 08	384 99	327 87	19 86	.....	.....
Fairview township,	.....	1,600 83	3,325 06	1,800 93	6,736 82	84 68	691 93	186 39	.....	1,073 87
Forty Fort borough,	3,126 59	8,533 75	13,911 56	14,713 37	40,285 27	603 46	2,583 81	203 30	.....	14,126 72
Foster township,	4,871 26	8,706 14	25,901 13	10,087 81	49,566 34	410 31	4,467 08	683 19	.....	33,882 89
Franklin township,	383 47	2,249 66	1,022 58	1,280 47	4,936 18	425 34	113 74	15 25	.....	.....

Digitized by Google

LUZERNE COUNTY—Continued.

Names of Assessment Districts.	First Division. Showing the amount of taxes collected in the county for all purposes.					Second Division. Showing a specific return of all taxes on the subjects named.				
	No. 1. Amount of taxes collected for the support of the poor.	No. 2. Amount of taxes collected for the construction and repairs of streets, roads and bridges.	No. 3. Amount of taxes collected for schools and school purposes, not including any appropriation received from the State.	No. 4. Amount of taxes collected for any purpose not embraced in columns 1, 2 and 3, whether the same be State, county or local taxes.	No. 5. Total amount of taxes collected for all purposes, as set forth in the four preceding columns.	No. 6. Amount of taxes collected on personal property.	No. 7. Amount of taxes collected on occupations.	No. 8. Amount of taxes collected on licenses of all kinds. Including wholesale and retail liquor licenses.	No. 9. Amount of taxes collected on the real estate of railroad corporations.	No. 10. Amount of taxes collected on the real estate of corporations other than railroads, including limited partnerships.
Freeland borough,	3,924 30	2,697 12	17,238 08	11,609 32	35,468 82	499 61	5,736 71	8,270 30	.....	1,489 98
Hanover township,	35,546 58	102,582 41	108,687 07	132,151 29	378,967 35	530 58	3,457 63	3,119 97	89,643 88	231,565 73
Hazel township,	10,132 51	24,886 85	56,452 54	15,633 01	107,104 91	16,148 78	9,004 23	1,164 08	.....	79,989 99
Hazleton city,	25,556 34	20,445 08	55,128 69	81,780 30	182,910 41	7,918 47	20,159 42	22,450 37	119 19	27,518 13
Hollenback township,	.....	1,202 01	1,243 45	1,119 11	3,564 57	380 10	216 18	36 05	.....	576 81
Hughestown borough,	998 72	1,398 21	4,244 56	4,693 98	11,335 47	101 69	1,033 35	432 56	.....	2,123 33
Hunlock township,	607 82	1,793 07	1,215 64	820 56	4,437 09	401 83	286 33	42 05	.....	3,487 31
Huntington township,	355 32	3,126 86	1,931 95	1,918 75	7,332 88	371 65	432 92	34 90	.....	.....
Jackson township,	242 05	1,802 24	1,553 66	1,677 95	5,275 90	406 39	159 26	15 73	.....	53 85
Jeddo borough,	505 06	548 35	1,875 92	1,212 13	4,141 46	90 46	536 49	202 60	.....	1,072 91
Jenkins township,	3,530 07	13,048 06	23,827 98	14,826 30	55,232 41	493 96	2,902 79	1,214 45	.....	29,783 65
Kingston borough,	6,407 54	12,965 84	28,645 45	28,343 92	76,362 75	1,337 82	5,785 88	2,142 49	157 81	12,341 28
Kingston township,	950 21	3,040 66	5,366 88	2,414 64	11,772 39	967 39	470 48	84 95	18 91	836 75
Laflin borough,	368 44	515 80	1,657 95	1,363 20	3,905 39	57 00	316 53	14 80	.....	3,167 76
Lake township,	684 99	4,967 12	4,506 60	2,483 56	12,642 27	451 42	696 54	87 69	203 23	397 49
Larksville borough,	5,491 00	22,739 21	46,512 01	13,953 60	88,695 82	785 09	8,445 24	2,925 80	.....	59,343 42
Laurel Run borough,	857 84	4,359 83	4,036 88	2,179 91	11,434 46	96 15	492 75	.....	.....	6,738 22
Lehman township,	.....	2,690 45	3,710 97	2,504 90	8,906 32	495 28	340 50	87 69	.....	371 87
Luzerne borough,	1,919 03	7,047 28	12,648 96	4,878 89	26,494 16	736 42	4,661 45	2,216 35	.....	1,348 02
Miners Mills borough,	1,459 25	1,922 65	7,553 24	7,141 24	18,076 38	123 45	2,058 81	1,385 65	77 42	8,186 09
Nanticoke borough,	12,285 22	24,859 50	58,903 43	60,125 30	156,173 45	2,628 62	15,863 31	11,798 09	.....	56,001 07
Nescopeck borough,	395 48	1,502 83	5,536 76	2,135 61	9,570 68	345 93	1,283 17	251 05	13 40	.....
Nescopeck township,	301 51	2,050 29	1,206 06	1,628 18	5,186 04	285 44	167 65	6 85	32 62	484 60

Digitized by Google

New Columbus borough,	373 76	50 84	249 17	336 38	1,010 15	98 55	52 49	.....	.....	.....
Newport township,	12,424 20	63,144 17	81,853 55	31,572 09	188,994 01	790 07	9,379 71	2,624 33	33,672 24	98,274 01
Nuangola borough,	.....	161 32	806 59	483 95	1,451 86	62 41	99 80	56 05	.....	73 13
Parsons borough,	2,250 59	6,142 77	21,181 99	9,956 25	39,531 60	425 36	4,551 62	1,791 69	4,863 17	10,871 21
Pittston city,	11,863 11	13,286 69	59,315 56	39,860 06	124,325 41	1,458 75	11,962 37	14,983 58	267 65	14,022 99
Pittston township,	2,474 36	9,810 11	21,032 04	19,052 55	52,369 06	556 92	6,433 64	1,454 99	17 93	12,742 06
Plains township,	7,160 30	33,021 59	50,543 25	18,195 57	108,920 71	1,091 24	10,715 49	2,744 84	.....	60,073 97
Plymouth borough,	7,135 60	16,118 07	33,579 31	31,564 54	88,397 52	1,601 74	24,176 98	9,481 41	.....	13,963 28
Plymouth township,	4,412 81	18,274 25	10,383 10	11,213 74	44,283 90	339 27	1,835 19	656 29	18,732 78	21,439 01
Pringle township,	1,024 56	2,314 30	7,955 41	4,050 03	15,344 30	105 52	1,820 80	238 45	1,117 22	5,471 11
Ross township,	.....	3,516 07	1,922 85	1,483 34	6,922 26	564 43	390 78	34 65	.....	.....
Salem township,	875 32	3,384 56	4,663 36	3,151 14	12,079 38	606 85	861 83	33 29	9 87	10 31
Shickshinny borough,	498 23	1,983 26	8,469 85	3,686 88	14,638 22	701 43	1,969 16	812 30	16 51	104 70
Slocum township,	.....	1,143 72	1,059 00	571 86	2,774 58	201 59	244 29	64 30	.....	72 32
Sugar Loaf township,	938 78	4,130 64	2,112 26	2,281 24	9,462 92	318 39	550 98	122 30	13 99	2,546 67
Sugar Notch borough,	1,564 10	5,005 11	7,360 43	7,654 86	21,584 50	145 39	2,737 96	1,604 86	547 23	12,833 88
Swoyersville borough,	2,697 76	8,532 85	10,156 29	6,855 50	28,242 40	386 78	4,069 53	2,674 21	.....	8,622 80
Union township,	.....	1,943 44	1,799 48	971 71	4,714 63	487 86	319 27	25 88	.....	.....
Warrior Run borough,	1,280 35	5,000 93	4,820 17	3,253 61	14,355 06	882 46	882 46	1,031 96	6,201 09	1,697 98
West Hazleton borough,	2,882 01	4,775 90	13,174 91	8,563 68	29,396 50	560 00	6,595 39	2,341 40	.....	.....
West Pittston borough,	7,312 24	12,918 30	24,374 16	24,130 41	68,735 11	3,088 75	9,832 35	352 88	.....	11,507 75
West Wyoming borough,	1,510 37	2,167 82	6,396 84	6,325 77	16,400 80	1,395 57	1,385 58	500 43	5 88	5,849 49
White Haven borough,	384 55	1,564 21	2,564 29	3,666 94	8,179 99	1,004 35	1,004 35	724 85	79 63	231 68
Wilkes-Barre city,	93,994 36	123,851 39	254,337 67	460,019 45	932,202 87	39,220 80	49,306 40	39,220 33	2,690 10	159,218 39
Wilkes-Barre township,	4,144 71	17,163 99	19,504 54	10,532 45	51,345 69	139 59	3,029 32	1,274 86	24 86	38,155 86
Wright township,	.....	1,321 39	856 46	660 69	2,838 54	201 83	144 28	81 15	57 24	239 08
Wyoming borough,	2,273 70	3,530 92	8,559 81	12,732 71	27,097 14	693 49	2,568 03	1,036 91	.....	3,631 21
Yatesville borough,	361 93	868 64	1,085 79	977 22	3,293 58	87 35	401 96	54 10	.....	1,211 71
Total,	$324,862 99	$721,179 02	$1,312,228 12	$1,293,381 43	$3,651,651 56	$104,073 78	$289,406 04	$166,292 81	$173,039 36	$1,188,831 97

Digitized by Google

E COUNTY—Continued.

Names of Assessment Districts.	Showing the amount of taxes collected in the county for all purposes. First Division.					Second Division. Showing a specific return of all taxes on the subjects named.				
	No. 1. Amount of taxes collected for the support of the poor.	No. 2. Amount of taxes collected for the construction and repairs of streets, roads and bridges.	No. 3. Amount of taxes collected for schools and school purposes, not including any appropriation received from the State.	No. 4. Amount of taxes collected for any purpose not embraced in columns 1, 2 and 3, whether the same be State, county or local taxes.	No. 5. Total amount of taxes collected for all purposes in the county.	No. 6. collected on ty.	No. 7. of taxes collected on ations.	No. 8. Amount of taxes collected on licenses of all kinds, including wholesale and retail liquor licenses.	No. 9. Amount of taxes collected on the real estate of railroad corporations.	No. 10. Amount of taxes collected on the real estate of corporations other than railroads, including limited partnerships.
Anthony,	.....	$300 25	$1,040 62	$907 28	$2,248 15			30	.....	1,489 98
Armstrong,	$433 93	869 10	840 19	638 47	2,781 69			4	89,643 88	231,565 73
Bastress,	170 61	208 00	208 00	173 56	760 17				.....	79,989 99
Brady,	300 00	629 20	894 12	528 57	2,351 89				119 19	27,518 13
Brown,	165 00	329 02	463 19	273 88	1,231 09				.....	576 81
Cascade,	113 09	1,920 07	1,570 91	427 89	4,081 96				.....	2,123 33
Clinton,	1,965 17	3,022 01	3,443 64	1,825 75	10,247 57	165			...	3,487 31
Cogan House,	312 04	1,604 29	1,261 29	856 66	4,034 28	45 40				.....
Cummings,	600 00	1,152 05	1,235 53	280 49	3,268 07	34 28				53 85
Du Bois town borough,	412 61	727 94	2,125 61	611 46	3,877 62	75 53				1,072 91
Eldred,	409 20	1,261 02	1,362 09	1,259 47	4,291 78	346 68	49 25			9,783 65
Fairfield,	220 26	692 21	1,126 54	1,255 90	3,294 91	61 33	13 00			341 28
Franklin,	718 03	1,296 03	2,601 21	882 18	5,497 45	144 27	46 88			36 75
Gamble,	980 76	1,320 00	1,801 45	591 62	4,693 83	83 36	37 12	28		76
Hepburn,	.....	1,849 86	1,664 87	1,184 25	4,698 98	207 99	40 63	125 90		
Hughesville borough,	936 14	3,946 21	3,694 13	2,649 71	11,226 19	637 85	267 88	643 50		
Jackson,	175 02	1,050 04	1,794 12	733 49	3,752 67	97 79	20 38	102 20		
Jersey Shore borough,	2,589 06	9,427 09	17,696 07	8,170 78	37,883 00	1,704 55	914 64	3,278 31	55 [illegible]	
Jordan,	409 20	1,233 12	1,832 04	596 00	4,070 36	126 03	30 88	37 97	.....	
Lewis,	847 51	1,214 74	2,172 53	694 09	4,928 87	61 82	87 25	400 69	6 20	
Limestone,	85 50	1,740 90	2,712 23	1,996 86	6,535 59	389 52	61 13	138 48	.....	
Loyalsock,	3,269 40	12,890 60	17,840 00	8,825 52	42,825 52	2,013 75	654 38	974 90	5 90	495 [illegible]
Lycoming,	450 00	912 19	1,264 43	893 81	3,520 43	193 07	24 08	5 60	.....	.....

Digitized by Google

SECRETARY OF INTERNAL AFFAIRS

McHenry,	275 04	612 94	496 72	313 26	1,[illegible]					
McIntyre,	560 29	892 03	2,425 91	1,124 33	5,[illegible]					
McNett,	784 31	433 55	694 32	552 97	2,4[illegible]					
Mifflin,	192 30	1,060 29	1,384 61	643 88	3,28[illegible]					[illegible]4
Mill Creek,	.....	671 20	735 94	502 66	1,90[illegible]					.....
Montoursville borough,	980 49	4,981 15	6,592 58	4,122 70	16,626					235 00
Montgomery borough,	680 31	3,268 20	5,316 24	2,582 53	11,847					330 00
Moreland borough,	725 46	1,448 18	1,853 89	957 46	4,984 9[illegible]					.....
Muncy borough,	2,426 09	2,629 20	5,800 00	4,480 68	15,335 9[illegible]				[illegible] 50	167 70
Muncy Creek,	1,240 00	1,296 30	1,460 21	2,486 36	6,482 87				2 23	99 76
Muncy township,	150 00	2,376 10	1,510 34	2,122 89	6,159 33				2 50	.....
Nippenose,	299 91	1,090 43	1,726 00	1,124 53	4,240 96			[illegible]	14 00	59 35
Old Lycoming,	980 62	1,041 61	1,196 43	1,125 61	5,344 27			[illegible] 35	.....	.....
Penn,	329 60	1,001 62	2,094 76	760 74	4,186 72			106 30	.....	.....
Platt,	250 90	1,201 02	1,203 20	746 98	3,402 10			8 15	20 00	.....
Picture Rocks borough,	1,420 00	820 61	1,726 91	742 18	4,709 70		[illegible]	51 45	.....	70 80
Pine,	760 09	1,204 84	1,801 91	494 86	4,261 70		18 88	117 67	.....	10 00
Plunketts Creek,	495 01	720 02	985 24	334 24	2,534 51		29 88	12 60	.....	.....
Porter,	570 31	1,320 15	1,895 13	1,479 14	5,264 72	[illegible]	105 63	10 85	11 29	23 88
Salladasburg borough,	85 90	49 50	679 20	243 75	1,058 35	[illegible] 00	35 00	223 39	.....	.....
South Williamsport borough,	2,658 09	2,324 90	10,375 40	3,873 56	19,232 15	676 29	540 88	1,779 42	6 13	377 43
Shrewsbury,	.....	980 40	875 92	449 73	2,306 05	14 48	42 75	232 75	2 30	13 00
Susquehanna,	415 60	209 42	680 90	614 25	1,920 17	76 28	35 63	110 35	11 50	.....
Upper Fairfield,	490 31	1,468 21	1,460 70	1,146 58	4,565 80	205 98	39 13	125 35	.....	.....
Washington,	1,275 00	1,460 20	1,525 96	1,639 13	5,900 29	139 00	47 50	146 20	.....	3 00
Watson,	129 26	275 12	499 02	240 99	1,144 39	23 71	7 63	.....	.....	.....
Wolf,	300 07	1,700 00	1,612 62	1,541 53	5,154 22	190 51	34 75	13 30	75	.....
Woodward,	460 93	987 30	1,260 47	1,158 73	3,867 43	171 81	48 75	136 66	12 20	.....
Total,	$53,920 10	$112,070 43	$284,365 53	$261,018 57	$711,374 63	$27,506 75	$11,267 94	$52,470 51	$1,028 00	$8,061 27

Digitized by Google

McKEAN COUNTY.

Names of Assessment Districts.	First Division. Showing the amount of taxes collected in the county for all purposes.					Second Division. Showing a specific return of all taxes on the subjects named.				
	No. 1. Amount of taxes collected for the support of the poor.	No. 2. Amount of taxes collected for the construction and repairs of streets, roads and bridges.	No. 3. Amount of taxes collected for schools and school purposes, not including any appropriation received from the State.	No. 4. Amount of taxes collected for any purpose not embraced in columns 1, 2 and 3, whether the same be State, county or local taxes.	No. 5. Total amount of taxes collected for all purposes, as set forth in the four preceding columns.	No. 6. Amount of taxes collected on personal property.	No. 7. Amount of taxes collected on occupations.	No. 8. Amount of taxes collected on licenses of all kinds. Including wholesale and retail liquor licenses.	No. 9. Amount of taxes collected on the real estate of railroad corporations.	No. 10. Amount of taxes collected on the real estate of corporations other than railroads, including limited partnerships.
Annin township,	$556 31	$2,719 64	$1,590 41	$910 39	$5,776 75	$434 19	$80 66	$38 27	.....	.....
Bradford city,	11,256 87	9,925 37	62,329 16	90,217 16	173,728 56	9,989 55	7,856 32	25,198 43	$1,224 78	$4,519 67
Bradford township,	1,932 65	6,340 26	7,802 20	3,116 58	19,191 69	601 24	549 27	65 10	.....	2,718 54
Ceres township,	538 21	2,352 18	3,441 95	954 87	7,287 21	472 65	69 30	19 24	.....	.....
Corydon township,	878 29	3,501 22	2,108 73	1,306 15	7,794 39	106 21	29 45	.....	.....	3,716 29
Eldred borough,	372 43	1,328 79	4,426 19	2,833 44	8,960 85	635 16	482 91	1,180 65	.....	165 48
Eldred township,	706 38	2,544 70	4,452 94	1,329 56	9,033 58	337 81	142 59	57 20	87 60	203 19
Foster township,	1,367 54	6,608 67	6,620 18	2,802 34	17,398 73	756 38	655 73	183 46	.....	1,281 20
Hamilton township,	1,149 23	4,610 21	4,627 73	1,841 60	12,228 77	184 59	328 72	162 19	34 19	3,180 69
Hamlin township,	987 92	3,942 36	8,700 92	1,910 24	15,541 44	575 28	687 44	740 27	71 28	2,857 46
Kane borough,	4,889 83	5,601 33	24,963 56	14,076 53	49,531 25	1,670 91	3,250 68	4,736 22	367 24	1,526 34
Keating township,	788 46	8,729 72	6,342 87	2,947 85	18,808 90	1,423 47	370 29	120 87	6 75	1,240 25
Lafayette township,	732 20	4,084 76	5,058 26	1,314 57	11,189 79	359 20	243 37	515 64	.....	165 30
Lewis Run borough,	229 64	868 29	1,741 68	1,016 98	3,856 59	65 11	235 16	275 83	.....	548 68
Liberty township,	2,279 98	5,460 83	5,481 92	2,315 32	15,537 85	582 80	145 90	38 60	.....	5,372 47
Mt. Jewett borough,	782 93	1,131 66	4,958 72	3,560 15	10,433 46	347 78	574 83	1,431 53	132 71	878 66
Norwich township,	3,825 34	7,628 43	9,378 65	2,641 93	23,474 35	341 69	122 38	126 29	.....	5,660 29
Otto township,	910 80	2,180 84	3,640 44	1,578 91	8,310 99	458 47	272 59	265 48	.....	126 15
Port Allegheny borough,	1,782 68	1,768 92	9,274 16	7,246 59	20,072 35	1,375 64	841 94	2,441 16	.....	2,785 42
Sergeant township,	1,467 39	3,448 27	2,372 48	1,636 71	8,924 85	245 18	118 76	275 29	3 85	3,670 19
Smethport borough,	1,188 22	1,932 16	7,659 38	5,506 92	16,286 68	3,698 64	1,065 50	1,815 76	187 60	1,020 73
Wetmore township,	1,633 74	6,432 87	10,016 72	2,174 38	20,257 71	440 87	261 43	42 29	65 92	967 42
Total,	$40,256 84	$93,141 48	$196,989 25	$153,239 17	$483,626 74	$25,052 82	$18,385 22	$39,729 26	$2,181 92	$42,604 42

Digitized by Google

MERCER COUNTY.

Names of Assessment Districts.	First Division. Showing the amount of taxes collected in the county for all purposes.					Second Division. Showing a specific return of all taxes on the subjects named.				
	No. 1. Amount of taxes collected for the support of the poor.	No. 2. Amount of taxes collected for the construction and repairs of streets, roads and bridges.	No. 3. Amount of taxes collected for schools and school purposes, not including any appropriation received from the State.	No. 4. Amount of taxes collected for any purpose not embraced in columns 1, 2 and 3, whether the same be State, county or local taxes.	No. 5. Total amount of taxes collected for all purposes, as set forth in the four preceding columns.	No. 6. Amount of taxes collected on personal property.	No. 7. Amount of taxes collected on occupations.	No. 8. Amount of taxes collected on licenses of all kinds. Including wholesale and retail liquor licenses.	No. 9. Amount of taxes collected on the real estate of railroad corporations.	No. 10. Amount of taxes collected on the real estate of corporations other than railroads, including limited partnerships.
Clarksville,	.....	$149 06	$408 13	$339 70	$891 89	$33 60	$22 50	$48 75	.....	$36 00
Coolspring,	.....	467 80	1,187 12	1,813 16	3,468 08	430 70	16 25	.....	.....	.....
Deer Creek,	.....	203 00	1,076 20	820 24	2,099 44	176 90	12 00	.....	.....	$3 40
Delaware,	.....	832 34	3,264 30	3,782 00	7,879 14	641 70	30 25	35 50	$16 00	32 30
East Lackawannock,	.....	473 00	2,628 12	2,430 72	5,531 84	407 00	29 25	12 75	.....	.....
Fairview,	.....	987 60	1,936 15	1,821 70	4,745 45	284 30	25 25	5 25	.....	.....
Farrell,	.....	6,493 12	30,212 60	30,706 12	67,411 84	1,350 00	1,864 00	2,220 60	.....	114,100 00
Findley,	.....	1,378 92	2,630 40	2,431 14	6,440 46	414 12	120 60	.....	14 00	.....
Fredonia,	.....	790 40	834 12	1,033 70	2,577 22	69 70	112 30	123 70	3 00	.....
French Creek,	.....	1,683 60	1,632 40	1,867 30	5,183 30	348 30	78 50	1,535 60	.....	.....
Greene,	.....	1,144 36	2,334 74	2,247 60	5,726 70	264 40	37 60	3,876 23	.....	.....
Greeneville,	.....	24,386 12	24,341 47	12,896 13	61,623 72	2,760 30	4,272 30	.....	96 00	2,234 70
Grove City,	.....	19,360 00	21,312 60	7,348 12	48,020 72	943 30	2,863 50	.....	.....	1,832 12
Hempfield,	.....	1,287 30	1,784 12	2,878 60	5,950 02	398 12	294 50	54 70	32 00	134 40
Hickory,	.....	4,428 76	10,670 30	9,763 12	24,862 18	572 80	964 00	.....	38 00	3,763 13
Jackson,	.....	1,638 50	1,763 90	2,086 40	5,488 80	267 90	42 00	.....	.....	420 00
Jackson Centre,	.....	387 44	784 12	439 60	1,611 16	112 60	102 30	74 40	.....	342 60
Jamestown,	.....	1,764 40	2,648 32	1,728 30	6,141 02	703 60	545 50	214 00	.....	.....
Jefferson,	.....	742 90	2,287 60	2,720 64	5,751 14	432 35	47 50	.....	.....	.....
Lackawannock,	.....	476 12	1,809 12	2,070 00	4,355 24	318 40	87 50	11 25	.....	.....
Lake,	.....	1,076 00	1,563 40	1,786 30	4,425 70	274 63	42 50	12 75	.....	187 60
Liberty,	.....	1,207 60	1,284 64	1,257 33	3,749 57	245 57	47 50	16 50	.....	.....
Mercer,	.....	8,841 70	7,235 00	4,630 54	20,707 24	984 63	1,374 50	657 75	.....	536 60
Millcreek,	.....	1,230 65	1,384 60	1,723 27	4,338 52	267 90	24 00	.....	.....	.....
New Lebanon,	.....	187 44	267 60	351 54	806 58	43 00	47 80	29 50	.....	.....

Digitized by Google

MERCER COUNTY—Continued.

Names of Assessment Districts.	First Division. Showing the amount of taxes collected in the county for all purposes.					Second Division. Showing a specific return of all taxes on the subjects named.				
	No. 1. Amount of taxes collected for the support of the poor.	No. 2. Amount of taxes collected for the construction and repairs of streets, roads and bridges.	No. 3. Amount of taxes collected for schools and school purposes, not including any appropriation received from the State.	No. 4. Amount of taxes collected for any purpose not embraced in columns 1, 2 and 3, whether the same be State, county or local taxes.	No. 5. Total amount of taxes collected for all purposes, as set forth in the four preceding columns.	No. 6. Amount of taxes collected on personal property.	No. 7. Amount of taxes collected on occupations.	No. 8. Amount of taxes collected on licenses of all kinds, including wholesale and retail liquor licenses.	No. 9. Amount of taxes collected on the real estate of railroad corporations.	No. 10. Amount of taxes collected on the real estate of corporations other than railroads, including limited partnerships.
New Vernon,	.....	1,087 80	1,870 00	1,385 98	4,343 78	253 40	12 50	12 75	.....	.....
Otter Creek,	.....	642 30	1,048 37	1,223 64	2,914 31	184 75	12 50	.....	.....	.....
Perry,	.....	1,580 00	2,140 00	2,306 34	6,026 34	386 83	142 00	108 25	.....	116 50
Pine,	.....	1,679 12	3,487 06	3,154 63	8,320 81	664 34	258 00	24 75	.....	208 12
Pymatuning,	.....	2,278 20	3,684 30	5,348 90	11,311 40	812 40	234 50	96 75	.....	128 30
Sharon,	.....	73,840 12	63,378 44	34,956 74	171,815 30	3,678 36	10,300 00	3,475 60	9 60	36,456 35
Sharpsville,	.....	16,320 40	10,784 40	9,370 62	36,475 42	466 68	1,467 50	2,275 70	5 75	21,320 00
Sheakleyville,	.....	134 06	234 30	193 30	562 16	47 50	76 50	56 40	.....	.....
Stoneboro,	.....	1,634 09	2,160 00	1,579 44	5,373 53	256 60	443 00	196 75	.....	215 00
Sandy Lake,	.....	1,300 00	1,684 40	1,074 06	4,058 46	123 37	318 50	147 75	.....	61 70
Sandy Lake township,	.....	2,146 00	1,984 80	2,231 37	6,312 17	433 23	46 25	.....	.....	316 00
Sandy Creek,	.....	784 12	1,102 46	1,081 93	2,968 51	174 60	16 25	.....	.....	.....
Salem,	.....	1,074 40	1,269 00	1,397 47	3,731 87	231 74	7 25	.....	.....	.....
Springfield,	.....	2,760 00	2,642 30	3,476 45	8,878 75	763 37	103 75	43 50	.....	493 12
Shenango,	.....	1,872 20	2,634 80	3,618 34	8,125 34	412 40	87 50	.....	.....	.....
Sugar Grove,	.....	976 10	987 60	1,237 40	3,201 10	184 30	12 75	.....	.....	.....
West Salem,	.....	1,247 80	3,148 18	4,600 00	8,995 98	482 36	138 25	3 75	9 40	1,140 00
Wilmington,	.....	1,076 12	940 12	1,331 35	3,347 59	163 30	22 75	14 80	.....	36 00
Wolf Creek,	.....	874 20	968 42	1,263 90	3,106 52	217 40	16 50	.....	.....	.....
Worth,	.....	934 12	1,734 67	2,352 68	5,021 47	432 30	33 25	12 75	.....	.....
Wheatland,	.....	2,312 60	2,794 30	1,918 30	7,525 20	47 60	476 50	67 50	.....	4,762 50
West Middlesex,	.....	3,782 14	3,572 50	2,400 00	9,754 64	328 45	348 25	245 00	.....	3,517 40
Total,	.....	$202,373 02	$241,467 99	$188,476 61	$632,317 62	$23,491 40	$27,678 15	$15,809 23	$223 75	$192,393 84

The county commissioners paid the poor orders out of the general fund. Amount, $42,346.66.

Digitized by Google

MIFFLIN COUNTY.

Names of Assessment Districts.	First Division. Showing the amount of taxes collected in the county for all purposes.					Second Division. Showing a specific return of all taxes on the subjects named.				
	No. 1. Amount of taxes collected for the support of the poor.	No. 2. Amount of taxes collected for the construction and repairs of streets, roads and bridges.	No. 3. Amount of taxes collected for schools and school purposes, not including any appropriation received from the State.	No. 4. Amount of taxes collected for any purpose not embraced in columns 1, 2 and 3, whether the same be State, county or local taxes.	No. 5. Total amount of taxes collected for all purposes, as set forth in the four preceding columns.	No. 6. Amount of taxes collected on personal property.	No. 7. Amount of taxes collected on occupations.	No. 8. Amount of taxes collected on licenses of all kinds. Including wholesale and retail liquor licenses.	No. 9. Amount of taxes collected on the real estate of railroad corporations.	No. 10. Amount of taxes collected on the real estate of corporations other than railroads, including limited partnerships.
Armagh township,	.....	$3,358 78	$4,428 79	$4,493 84	$17,281 41	$1,111 63	$706 80	$286 75	.....	$874 60
Bratton township,	.....	1,349 77	1,315 99	1,584 26	4,250 02	590 15	212 40	54 52	$146 09	59 64
Brown township,	.....	2,043 04	6,296 58	4,767 16	13,106 77	843 06	703 68	228 25	12 40	581 28
Burnham borough,	.....	1,502 46	4,612 38	1,918 23	8,033 07	141 14	462 54	137 57	.....	5,044 20
Decatur township,	.....	1,375 89	1,870 27	1,455 82	5,201 98	436 34	243 33	48 24	15 30	.....
Derry township,	.....	11,957 46	14,101 78	7,925 65	33,984 89	1,368 30	2,472 55	212 21	198 60	4,645 85
Granville township,	.....	3,147 10	6,051 56	3,395 75	12,594 41	698 11	713 23	52 77	384 84	636 03
Lewistown borough,	.....	28,164 90	25,866 67	17,845 18	71,876 75	2,083 13	4,836 56	2,387 67	20 90	4,705 25
McVeytown borough,	.....	360 74	1,048 45	825 55	2,234 74	279 61	257 30	100 54	13 00	99 40
Menno township,	.....	2,688 56	2,305 29	3,139 06	8,132 91	938 18	256 95	45 50	.....	.....
Newton Hamilton borough,	.....	423 19	736 67	449 13	1,608 99	128 77	214 33	81 91	34 12	27 30
Oliver township,	.....	3,128 53	2,415 22	2,312 06	7,855 81	511 23	274 52	16 05	18 27	113 99
Union township,	.....	2,364 30	4,834 12	5,432 49	12,630 91	1,476 11	584 93	259 87	.....	162 10
Wayne township,	.....	1,654 03	2,790 39	2,250 05	6,694 47	479 77	288 60	17 49	137 52	734 40
Appropriation made by the county for the support of the poor,	$6,850 00	.....	.....	.....	6,850 00					
Total,	$6,850 00	$69,018 75	$78,674 16	$57,794 22	$212,337 13	$11,052 52	$12,227 72	$3,979 34	$976 04	$17,634 04

Digitized by Google

MONROE COUNTY.

Names of Assessment Districts.	First Division. Showing the amount of taxes collected in the county for all purposes.					Second Division. Showing a specific return of all taxes on the subjects named.				
	No. 1. Amount of taxes collected for the support of the poor.	No. 2. Amount of taxes collected for the construction and repairs of streets, roads and bridges.	No. 3. Amount of taxes collected for schools and school purposes, not including any appropriation received from the State.	No. 4. Amount of taxes collected for any purpose not embraced in columns 1, 2 and 3, whether the same be State, county or local taxes.	No. 5. Total amount of taxes collected for all purposes, as set forth in the four preceding columns.	No. 6. Amount of taxes collected on personal property.	No. 7. Amount of taxes collected on occupations.	No. 8. Amount of taxes collected on licenses of all kinds. Including wholesale and retail liquor licenses.	No. 9. Amount of taxes collected on the real estate of railroad corporations.	No. 10. Amount of taxes collected on the real estate of corporations other than railroads, including limited partnerships.
Barrett,	$375 69	$3,686 47	$2,504 37	$1,752 62	$8,319 15	$278 03	$659 40	$534 74	$30 29	$934 85
Chestnuthill,	407 60	2,038 00	2,445 60	2,038 67	6,929 87	408 27	410 40	592 50	.....	73 60
Coolbaugh,	215 83	3,625 49	3,146 58	2,098 02	9,085 92	285 27	848 10	799 78	284 90	2,639 41
Delaware Water Gap,	.....	1,912 89	2,231 71	1,455 98	5,600 58	180 72	372 73	1,198 98	42 50	807 50
East Stroudsburg,	1,962 34	8,102 52	10,290 76	7,692 14	28,047 76	1,817 71	3,316 90	1,907 19	82 00	1,890 10
Eldred,	321 04	1,713 88	1,511 79	1,059 57	4,606 28	202 63	333 64	328 60	.....	.....
Hamilton,	254 04	4,064 63	3,922 46	2,524 87	10,766 00	492 55	523 47	549 50	38 95	907 88
Jackson,	258 87	1,583 50	1,854 97	850 75	4,548 09	108 76	191 89	110 55	15 30	1,616 19
Middle Smithfield,	603 74	2,414 97	1,509 36	1,479 19	6,007 26	271 71	208 05	106 86	.....	.....
Paradise,	372 80	2,255 52	2,255 52	1,176 13	6,059 97	48 37	354 75	66 91	55 90	324 41
Pocono,	527 37	3,515 83	3,103 22	1,736 85	8,883 27	330 52	599 25	472 01	2 55	943 50
Polk,	601 50	1,804 49	2,256 61	1,464 81	6,126 41	261 82	406 09	430 50	.....	.....
Price,	168 89	422 22	760 00	187 87	1,538 98	18 98	94 50	.....	.....	203 76
Ross,	191 85	1,279 00	1,023 20	572 64	3,066 69	61 04	208 56	310 30	.....	104 58
Smithfield,	.....	4,675 05	2,337 58	2,134 47	9,147 05	284 45	442 23	331 85	25 18	1,877 20
Stroud,	1,083 14	3,737 36	3,479 57	2,452 91	10,752 98	317 28	659 97	158 46	623 58	329 27
Stroudsburg,	2,142 72	13,150 51	19,439 15	11,728 94	46,443 32	3,230 06	4,610 55	3,455 32	138 60	2,762 55
Tobyhanna,	.....	4,222 87	4,606 76	1,621 88	10,451 51	86 29	503 55	622 54	.....	2,328 14
Tunkhannock,	275 00	513 32	879 97	302 18	1,970 47	8 86	99 90	1 30	.....	396 01
Total,	$9,744 42	$64,718 52	$69,558 13	$44,433 49	$188,351 56	$8,673 33	$14,843 93	$11,977 89	$1,339 75	$18,142 95

Digitized by Google

MONTGOMERY COUNTY.

Names of Assessment Districts.	First Division. Showing the amount of taxes collected in the county for all purposes.					Second Division. Showing a specific return of all taxes on the subjects named.				
	No. 1. Amount of taxes collected for the support of the poor.	No. 2. Amount of taxes collected for the construction and repairs of streets, roads and bridges.	No. 3. Amount of taxes collected for schools and school purposes, not including any appropriation received from the State.	No. 4. Amount of taxes collected for any purpose not embraced in columns 1, 2 and 3, whether the same be State, county or local taxes.	No. 5. Total amount of taxes collected for all purposes, as set forth in the four preceding columns.	No. 6. Amount of taxes collected on personal property.	No. 7. Amount of taxes collected on occupations.	No. 8. Amount of taxes collected on licenses of all kinds. Including wholesale and retail liquor licenses.	No. 9. Amount of taxes collected on the real estate of railroad corporations.	No. 10. Amount of taxes collected on the real estate of corporations other than railroads, including limited partnerships.
Ambler,	.....	$14,523 99	$13,540 90	$6,230 51	$34,295 40	$1,197 42	$2,459 40	$854 09	$172 00	$1,408 00
Bridegoprt,	.....	11,753 91	13,341 42	5,530 88	30,626 22	597 11	2,125 55	1,533 27	174 50	2,255 10
Conshohocken,	.....	33,232 34	19,858 63	11,808 49	64,899 46	2,554 45	4,117 24	5,444 39	910 29	18,741 62
Collegeville,	.....	2,723 19	2,795 09	1,870 37	7,388 65	568 25	362 15	559 31	60 00	139 50
East Greenville,	.....	4,318 54	4,832 57	2,780 62	11,931 73	1,054 68	801 92	577 15	.....	.....
Green Lane,	.....	1,012 11	1,052 31	682 61	2,747 03	274 06	209 70	1,224 44	.....	87 00
Hatboro,	.....	3,981 57	5,455 48	2,373 08	11,810 13	492 80	496 55	658 26	.....	346 80
Hatfield borough,	.....	2,552 70	2,852 32	1,213 88	6,618 90	308 34	451 50	600 00	.....	.....
Jenkintown,	.....	24,596 20	15,238 52	10,758 55	50,593 27	3,572 26	2,441 60	729 97	.....	2,080 50
Lansdale,	.....	13,914 92	15,509 16	7,335 87	36,759 95	2,358 88	2,777 37	1,609 03	26 00	1,867 50
Narberth,	.....	16,137 20	13,742 06	5,724 34	35,603 60	975 63	1,330 00	173 28	64 50	.....
Norristown,	.....	116,174 61	102,097 32	68,968 04	287,239 97	31,340 01	15,980 40	12,877 29	2,846 60	14,398 00
North Wales,	.....	5,288 58	7,141 04	3,539 05	15,968 67	967 09	1,237 95	968 67	.....	482 80
Pennsburg,	.....	2,698 70	2,899 95	2,277 84	7,876 49	784 44	689 40	894 06	.....	399 15
Pottstown,	.....	53,016 23	53,972 49	29,239 21	136,227 93	7,142 15	8,846 60	8,894 87	860 62	21,400 62
Red Hill,	.....	1,918 78	1,862 64	1,256 47	5,037 89	451 38	430 27	352 30	.....	.....
Rockledge,	.....	3,532 62	4,289 28	1,774 78	9,596 68	282 40	549 75	242 15	.....	.....
Royersford,	.....	18,173 85	21,881 56	5,188 41	45,243 82	1,085 05	2,479 48	1,162 46	29 75	2,246 88
Schwenksville,	.....	1,106 14	1,173 64	1,223 63	3,503 41	518 00	199 50	554 18	.....	54 00
Souderton,	.....	8,662 27	7,779 40	4,389 38	20,831 05	1,751 16	1,507 60	913 56	10 00	624 00
Trappe,	.....	1,355 88	1,043 24	724 64	3,123 76	403 01	258 82	444 27	.....	.....

Digitized by Google

LUZERNE COUNTY—Continued.

Names of Assessment Districts.	First Division. Showing the amount of taxes collected in the county for all purposes.					Second Division. Showing a specific return of all taxes on the subjects named.				
	No. 1. Amount of taxes collected for the support of the poor.	No. 2. Amount of taxes collected for the construction and repairs of streets, roads and bridges.	No. 3. Amount of taxes collected for schools and school purposes, not including any appropriation received from the State.	No. 4. Amount of taxes collected for any purpose not embraced in columns 1, 2 and 3, whether the same be State, county or local taxes.	No. 5. Total amount of taxes collected for all purposes, as set forth in the four preceding columns.	No. 6. Amount of taxes collected on personal property.	No. 7. Amount of taxes collected on occupations.	No. 8. Amount of taxes collected on licenses of all kinds, including wholesale and retail liquor licenses.	No. 9. Amount of taxes collected on the real estate of railroad corporations.	No. 10. Amount of taxes collected on the real estate of corporations other than railroads, including limited partnerships.
Freeland borough,	3,924 30	2,697 12	17,238 08	11,609 32	35,468 82	499 61	5,736 71	8,270 30	.....	1,489 98
Hanover township,	35,546 58	102,582 41	108,687 07	132,151 29	378,967 35	530 58	3,457 63	3,119 97	89,643 88	231,565 73
Hazel township,	10,132 51	24,886 85	56,452 54	15,633 01	107,104 91	16,148 78	9,004 23	1,164 08	.....	79,989 99
Hazleton city,	25,556 34	20,445 08	55,128 69	81,780 30	182,910 41	7,918 47	20,159 42	22,450 87	119 19	27,518 13
Hollenback township,	.....	1,202 01	1,243 45	1,119 11	3,564 57	380 10	216 18	36 05	.....	576 81
Hughestown borough,	998 72	1,398 21	4,244 56	4,693 98	11,335 47	101 69	1,033 35	432 56	.....	2,123 83
Hunlock township,	607 82	1,793 07	1,215 64	820 56	4,437 09	401 83	286 33	42 05	.....	3,487 81
Huntington township,	355 32	3,126 86	1,931 95	1,918 75	7,332 88	371 65	432 92	34 90	.....	.....
Jackson township,	242 05	1,802 24	1,553 66	1,677 95	5,275 90	406 39	159 26	15 73	.....	53 85
Jeddo borough,	505 06	548 35	1,875 92	1,212 13	4,141 46	90 46	536 49	202 60	.....	1,072 91
Jenkins township,	3,530 07	13,048 06	23,827 98	14,826 30	55,232 41	493 96	2,902 79	1,214 45	.....	29,783 65
Kingston borough,	6,407 54	12,965 84	28,645 45	28,343 92	76,362 75	1,337 82	5,785 88	2,142 49	157 81	12,341 28
Kingston township,	950 21	3,040 66	5,366 58	2,414 64	11,772 39	967 39	470 48	84 95	18 91	836 75
Laflin borough,	368 44	515 80	1,657 95	1,363 20	3,905 39	57 00	316 53	14 80	.....	3,167 76
Lake township,	684 99	4,967 12	4,506 60	2,483 56	12,642 27	451 42	696 54	87 69	208 23	397 49
Larksville borough,	5,491 00	22,739 21	46,512 01	13,963 60	88,695 82	785 09	8,445 24	2,925 80	.....	59,343 42
Laurel Run borough,	857 84	4,359 83	4,036 88	2,179 91	11,434 46	96 15	492 75	.....	.....	6,738 22
Lehman township,	.....	2,690 45	3,710 97	2,504 90	8,906 32	495 28	340 50	87 69	.....	371 87
Luzerne borough,	1,919 03	7,047 28	12,648 96	4,878 89	26,494 16	736 42	4,661 45	2,216 85	.....	1,348 02
Miners Mills borough,	1,459 25	1,922 65	7,553 24	7,141 24	18,076 38	123 45	2,058 81	1,385 65	77 42	8,186 09
Nanticoke borough,	12,285 22	24,859 50	58,903 43	60,125 30	156,173 45	2,628 62	15,868 31	11,798 09	.....	56,001 07
Nescopeck borough,	396 48	1,502 83	5,536 76	2,135 61	9,570 68	345 93	1,283 17	251 05	13 40	.....
Nescopeck township,	301 51	2,050 29	1,206 06	1,628 18	5,186 04	285 44	167 65	6 85	32 62	484 60

Digitized by Google

New Columbus borough,	373 76	50 84	249 17	336 38	1,010 15	98 55	52 49	.....	.....	.....
Newport township,	12,424 20	63,144 17	81,853 55	31,572 09	188,994 01	790 07	9,379 71	2,624 33	33,672 24	93,274 01
Nuangola borough,	.....	161 32	806 59	483 95	1,451 86	62 41	99 80	56 05	.....	73 13
Parsons borough,	2,250 59	6,142 77	21,181 99	9,956 25	39,531 60	425 36	4,551 62	1,791 69	4,863 17	10,871 21
Pittston city,	11,863 11	13,286 69	59,315 56	39,860 05	124,325 41	1,458 75	11,962 37	14,983 58	267 65	14,022 99
Pittston township,	2,474 36	9,810 11	21,032 04	19,052 55	52,369 06	556 92	6,438 64	1,454 99	17 93	12,742 06
Plains township,	7,160 30	33,021 59	50,543 25	18,195 57	108,920 71	1,091 24	10,715 49	2,744 84	.....	60,073 97
Plymouth borough,	7,135 60	16,118 07	33,579 31	31,564 54	88,397 52	1,601 74	24,176 98	9,481 41	.....	13,963 28
Plymouth township,	4,412 81	18,274 25	10,383 10	11,213 74	44,283 90	339 27	1,835 19	656 29	18,732 78	21,439 01
Pringle township,	1,024 56	2,314 30	7,955 41	4,050 03	15,344 30	105 52	1,820 80	238 45	1,117 22	5,471 11
Ross township,	.....	3,516 07	1,922 85	1,483 34	6,922 26	564 43	390 78	34 65	.....	.....
Salem township,	875 32	3,384 56	4,663 36	3,151 14	12,079 38	606 85	861 83	33 39	9 87	10 31
Shickshinny borough,	498 23	1,983 26	8,469 85	3,686 88	14,638 22	701 43	1,969 16	812 30	16 51	104 70
Slocum township,	.....	1,143 72	1,059 00	571 86	2,774 58	201 59	244 29	64 30	.....	72 32
Sugar Loaf township,	938 78	4,130 64	2,112 26	2,281 24	9,462 92	318 39	550 98	122 30	13 99	2,546 67
Sugar Notch borough,	1,564 10	5,005 11	7,360 43	7,654 86	21,584 50	145 39	2,737 96	1,604 86	547 23	12,833 88
Swoyersville borough,	2,697 76	8,532 85	10,156 29	6,855 50	28,242 40	336 78	4,069 53	2,674 21	.....	8,622 80
Union township,	.....	1,943 44	1,799 48	971 71	4,714 63	487 86	319 27	25 88	.....	.....
Warrior Run borough,	1,280 35	5,000 93	4,820 17	3,253 61	14,355 06	882 46	882 46	1,031 96	6,201 09	1,697 98
West Hazleton borough,	2,882 01	4,775 90	13,174 91	8,563 68	29,396 50	560 00	6,595 39	2,341 40	.....	.....
West Pittston borough,	7,312 24	12,918 30	24,374 16	24,130 41	68,735 11	3,088 75	9,832 35	352 88	.....	11,507 75
West Wyoming borough,	1,510 37	2,167 82	6,396 84	6,325 77	16,400 80	1,395 57	1,385 58	500 43	5 88	5,849 49
White Haven borough,	384 55	1,564 21	2,564 29	3,666 94	8,179 99	1,004 35	1,004 35	724 85	79 63	231 68
Wilkes-Barre city,	93,994 36	123,851 39	254,337 67	460,019 45	932,202 87	39,220 80	49,306 40	39,220 33	2,690 10	159,218 39
Wilkes-Barre township,	4,144 71	17,163 99	19,504 54	10,532 45	51,345 69	139 59	3,029 32	1,274 86	24 86	38,155 86
Wright township,	.....	1,321 39	856 46	660 69	2,838 54	201 83	144 28	81 15	57 24	239 08
Wyoming borough,	2,273 70	3,530 92	8,559 81	12,732 71	27,097 14	693 49	2,568 03	1,036 91	.....	3,631 21
Yatesville borough,	361 93	868 64	1,085 79	977 22	3,293 58	87 35	401 96	54 10	.....	1,211 71
Total,	$324,862 99	$721,179 02	$1,312,228 12	$1,293,381 43	$3,651,651 56	$104,073 78	$289,406 04	$166,292 81	$173,039 36	$1,188,831 97

Digitized by Google

LYCOMING COUNTY.

Names of Assessment Districts.	First Division. Showing the amount of taxes collected in the county for all purposes.					Second Division. Showing a specific return of all taxes on the subjects named.				
	No. 1. Amount of taxes collected for the support of the poor.	No. 2. Amount of taxes collected for the construction and repairs of streets, roads and bridges.	No. 3. Amount of taxes collected for schools and school purposes, not including any appropriation received from the State.	No. 4. Amount of taxes collected for any purpose not embraced in columns 1, 2 and 3, whether the same be State, county or local taxes.	No. 5. Total amount of taxes collected for all purposes, as set forth in the four preceding columns.	No. 6. Amount of taxes collected on personal property.	No. 7. Amount of taxes collected on occupations.	No. 8. Amount of taxes collected on licenses of all kinds. Including wholesale and retail liquor licenses.	No. 9. Amount of taxes collected on the real estate of railroad corporations.	No. 10. Amount of taxes collected on the real estate of corporations other than railroads, including limited partnerships.
Anthony,	.....	$300 25	$1,040 62	$907 28	$2,248 15	$353 52	$11 25	.....	.....	.....
Armstrong,	$433 93	869 10	840 19	638 47	2,781 69	177 42	22 13	$2 10	$4 88	$33 72
Bastress,	170 61	208 00	208 00	173 56	760 17	34 88	11 88	102 50	.....	6 35
Brady,	300 00	629 20	894 12	528 57	2,351 89	43 44	29 88	23 85	.....	3 00
Brown,	165 00	329 02	463 19	273 88	1,231 09	17 94	48 38	218 40	5 25	18 00
Cascade,	113 09	1,920 07	1,570 91	427 89	4,031 96	75 91	34 75	64 87	.....	6 00
Clinton,	1,965 17	3,022 01	3,443 64	1,825 75	10,247 57	165 66	131 50	18 70	13 00	.....
Cogan House,	312 04	1,904 29	1,261 29	856 66	4,034 28	45 40	40 75	26 75	.....	9 90
Cummings,	600 00	1,152 05	1,235 53	280 49	3,268 07	34 28	42 13	10 48	2 50	5 00
Du Boistown borough,	412 61	727 94	2,125 61	611 46	3,877 62	75 53	33 25	428 38	.....	26 16
Eldred,	409 20	1,261 02	1,362 09	1,259 47	4,291 78	346 68	49 25	32 80	.....	.....
Fairfield,	220 26	692 21	1,126 54	1,255 90	3,294 91	61 33	13 00	7 60	5 50	.....
Franklin,	718 03	1,296 03	2,601 21	882 18	5,497 45	144 27	46 88	147 65	.....	.....
Gamble,	980 76	1,320 00	1,801 45	591 62	4,693 83	33 36	37 13	23 39	.....	.....
Hepburn,	.....	1,849 86	1,664 87	1,184 25	4,698 98	207 99	40 63	125 90	1 50	.....
Hughesville borough,	936 14	3,946 21	3,694 13	2,649 71	11,226 19	637 85	267 88	643 50	60	80 75
Jackson,	175 02	1,050 04	1,794 12	733 49	3,752 67	97 79	20 38	102 20	.....	.....
Jersey Shore borough,	2,589 06	9,427 09	17,696 07	8,170 78	37,883 00	1,704 55	914 64	3,278 31	55 73	180 90
Jordan,	409 20	1,233 12	1,832 04	596 00	4,070 36	126 03	30 88	37 97	.....	.....
Lewis,	847 51	1,214 74	2,172 53	694 09	4,928 87	61 82	87 25	400 69	6 30	.....
Limestone,	85 50	1,740 90	2,712 33	1,996 86	6,535 59	389 52	61 13	138 43	.....	17 00
Loyalsock,	3,269 40	12,890 60	17,840 00	8,825 52	42,825 52	2,013 75	654 38	974 90	5 90	495 20
Lycoming,	450 00	912 19	1,264 43	893 81	3,520 43	193 07	34 00	5 60	.....	.....

Digitized by Google

McHenry,	275 04	612 94	496 72	313 26	1,697 96	25 43	50 00	218 97	3 00	.....
McIntyre,	560 29	892 03	2,425 91	1,124 33	5,002 56	184 68	168 38	615 77	9 00	.....
McNett,	784 31	433 55	694 32	552 97	2,465 15	41 91	46 38	134 90	.....	421 43
Mifflin,	192 30	1,060 29	1,384 61	643 83	3,281 06	126 56	22 13	4 40	.....	165 14
Mill Creek,	.....	671 20	735 94	502 66	1,909 80	55 53	9 25	3 80	.....	.....
Montoursville borough,	980 49	4,931 15	6,592 58	4,122 70	16,626 92	1,125 58	285 63	713 38	5 50	235 00
Montgomery borough,	680 31	3,268 20	5,316 24	2,582 53	11,847 28	763 77	319 75	696 25	.....	330 00
Moreland borough,	725 46	1,448 18	1,853 89	967 46	4,984 99	168 90	19 50	9 45	.....	.....
Muncy borough,	2,426 09	2,629 20	5,800 00	4,480 68	15,335 97	1,134 77	354 01	1,458 54	5 50	167 70
Muncy Creek,	1,240 00	1,296 30	1,460 21	2,486 36	6,482 87	173 44	132 25	558 65	2 23	99 76
Muncy township,	150 00	2,376 10	1,510 34	2,122 89	6,159 33	117 35	67 36	152 35	2 50	.....
Nippenose,	299 91	1,090 43	1,726 09	1,124 53	4,240 96	121 32	72 50	233 65	14 00	59 35
Old Lycoming,	980 62	1,041 61	1,196 43	1,125 61	5,344 27	148 80	36 88	7 35	.....	.....
Penn,	329 60	1,001 62	2,094 76	760 74	4,186 72	134 63	29 63	106 30	.....	.....
Piatt,	250 90	1,201 02	1,203 20	746 98	3,402 10	110 04	25 88	8 15	20 00	.....
Picture Rocks borough,	1,420 00	820 61	1,726 91	742 18	4,709 70	139 04	93 88	51 45	.....	70 80
Pine,	760 09	1,204 84	1,801 91	494 86	4,261 70	60 20	18 88	117 67	.....	10 00
Plunketts Creek,	495 01	720 02	985 24	334 24	2,534 51	6 13	29 88	12 60	.....	.....
Porter,	570 31	1,320 15	1,895 12	1,479 14	5,264 72	222 46	105 63	10 85	11 29	23 88
Salladasburg borough,	85 90	49 50	679 20	243 75	1,058 35	61 00	35 00	223 39	.....	.....
South Williamsport borough,	2,658 09	2,324 90	10,375 40	3,873 56	19,232 15	676 29	540 88	1,779 42	6 13	377 43
Shrewsbury,	.....	980 40	875 92	449 73	2,306 05	14 48	42 75	232 75	2 30	13 00
Susquehanna,	415 60	209 42	680 90	614 25	1,920 17	76 28	35 63	110 35	11 50	.....
Upper Fairfield,	490 31	1,468 21	1,460 70	1,146 58	4,565 80	205 98	39 13	125 35	.....	.....
Washington,	1,275 00	1,460 20	1,525 96	1,639 13	5,900 29	139 00	47 50	146 20	.....	3 00
Watson,	129 26	275 12	499 02	240 99	1,144 39	23 71	7 63	.....	.....	.....
Wolf,	300 07	1,700 00	1,612 62	1,541 53	5,154 22	190 51	34 75	13 30	75	.....
Woodward,	460 93	987 30	1,260 47	1,158 73	3,867 43	171 81	48 75	136 66	12 20	.....
Total,	$53,920 10	$112,070 43	$284,365 53	$261,018 57	$711,374 63	$27,506 75	$11,267 94	$52,470 51	$1,028 00	$8,061 27

Digitized by Google

McKEAN COUNTY.

Names of Assessment Districts.	First Division. Showing the amount of taxes collected in the county for all purposes.					Second Division. Showing a specific return of all taxes on the subjects named.				
	No. 1. Amount of taxes collected for the support of the poor.	No. 2. Amount of taxes collected for the construction and repairs of streets, roads and bridges.	No. 3. Amount of taxes collected for schools and school purposes, not including any appropriation received from the State.	No. 4. Amount of taxes collected for any purpose not embraced in columns 1, 2 and 3, whether the same be State, county or local taxes.	No. 5. Total amount of taxes collected for all purposes, as set forth in the four preceding columns.	No. 6. Amount of taxes collected on personal property.	No. 7. Amount of taxes collected on occupations.	No. 8. Amount of taxes collected on licenses of all kinds. Including wholesale and retail liquor licenses.	No. 9. Amount of taxes collected on the real estate of railroad corporations.	No. 10. Amount of taxes collected on the real estate of corporations other than railroads, including limited partnerships.
Annin township,	$556 31	$2,719 64	$1,590 41	$910 39	$5,776 75	$434 19	$80 66	$38 27	.....	.....
Bradford city,	11,256 87	9,925 37	62,329 16	90,217 16	173,728 56	9,989 55	7,856 32	25,198 43	$1,224 78	$4,519 67
Bradford township,	1,932 65	6,340 26	7,802 20	3,116 58	19,191 69	601 24	549 27	65 10	.....	2,718 54
Ceres township,	538 21	2,352 18	3,441 95	954 87	7,287 21	472 65	69 30	19 24	.....	.....
Corydon township,	878 29	3,501 22	2,108 73	1,306 15	7,794 39	106 21	29 45	.....	.....	3,716 29
Eldred borough,	372 43	1,328 79	4,426 19	2,833 44	8,960 85	635 16	482 91	1,180 65	.....	165 48
Eldred township,	706 38	2,544 70	4,452 94	1,329 56	9,033 58	337 81	142 59	57 20	87 60	203 19
Foster township,	1,367 54	6,608 67	6,620 18	2,802 34	17,398 73	756 38	655 73	183 46	.....	1,281 20
Hamilton township,	1,149 23	4,610 21	4,627 73	1,841 60	12,228 77	184 59	328 72	162 19	34 19	3,180 69
Hamlin township,	987 92	3,942 36	8,700 92	1,910 24	15,541 44	575 28	687 44	740 27	71 28	2,857 46
Kane borough,	4,889 83	5,601 33	24,963 56	14,076 53	49,531 25	1,670 91	3,250 68	4,736 22	367 24	1,526 34
Keating township,	788 46	8,729 72	6,342 87	2,947 85	18,808 90	1,423 47	370 29	120 87	6 75	1,240 25
Lafayette township,	732 20	4,084 76	5,058 26	1,314 57	11,189 79	359 20	243 37	515 64	.....	165 30
Lewis Run borough,	229 64	868 29	1,741 68	1,016 98	3,856 59	65 11	235 16	275 32	.....	548 68
Liberty township,	2,279 98	5,460 83	5,481 92	2,315 32	15,537 85	532 80	145 90	38 60	.....	5,372 47
Mt. Jewett borough,	782 93	1,131 66	4,958 72	3,560 15	10,433 46	347 78	574 83	1,431 53	132 71	878 66
Norwich township,	3,825 34	7,628 43	9,378 65	2,641 93	23,474 35	341 69	122 38	126 29	.....	5,660 29
Otto township,	910 80	2,180 84	3,640 44	1,578 91	8,310 99	458 47	272 59	265 48	.....	126 15
Port Allegheny borough,	1,782 68	1,768 92	9,274 16	7,246 59	20,072 35	1,375 64	841 94	2,441 16	.....	2,785 42
Sergeant township,	1,467 39	3,448 27	2,372 48	1,636 71	8,924 85	245 18	118 76	275 29	3 85	3,670 19
Smethport borough,	1,188 22	1,932 16	7,659 38	5,506 92	16,286 68	3,698 64	1,065 50	1,815 76	187 60	1,020 73
Wetmore township,	1,633 74	6,432 87	10,016 72	2,174 38	20,257 71	440 87	261 43	42 29	65 92	967 42
Total,	$40,256 84	$93,141 48	$196,989 25	$153,239 17	$483,626 74	$25,052 82	$18,385 22	$39,729 26	$2,181 92	$42,604 42

Digitized by Google

MERCER COUNTY.

Names of Assessment Districts.	First Division. Showing the amount of taxes collected in the county for all purposes.					Second Division. Showing a specific return of all taxes on the subjects named.				
	No. 1. Amount of taxes collected for the support of the poor.	No. 2. Amount of taxes collected for the construction and repairs of streets, roads and bridges.	No. 3. Amount of taxes collected for schools and school purposes, not including any appropriation received from the State.	No. 4. Amount of taxes collected for any purpose not embraced in columns 1, 2 and 3, whether the same be State, county or local taxes.	No. 5. Total amount of taxes collected for all purposes, as set forth in the four preceding columns.	No. 6. Amount of taxes collected on personal property.	No. 7. Amount of taxes collected on occupations.	No. 8. Amount of taxes collected on licenses of all kinds. Including wholesale and retail liquor licenses.	No. 9. Amount of taxes collected on the real estate of railroad corporations.	No. 10. Amount of taxes collected on the real estate of corporations other than railroads, including limited partnerships.
Clarksville,	.....	$149 06	$408 13	$339 70	$891 89	$33 60	$22 50	$48 75	.....	$36 00
Coolspring,	.....	467 80	1,187 12	1,813 16	3,468 08	430 70	16 25	.....	.....	.....
Deer Creek,	.....	203 00	1,076 20	820 24	2,099 44	176 90	12 00	.....	.....	33 40
Delaware,	.....	832 34	3,264 80	3,782 00	7,879 14	641 70	30 25	35 50	$16 00	32 30
East Lackawannock,	.....	473 00	2,628 12	2,430 72	5,531 84	407 00	29 25	12 75	.....	.....
Fairview,	.....	987 60	1,936 15	1,821 70	4,745 45	284 30	25 25	5 25	.....	.....
Farrell,	.....	6,493 12	30,212 60	30,706 12	67,411 84	1,350 00	1,864 00	2,220 60	.....	114,100 00
Findley,	.....	1,378 92	2,630 40	2,431 14	6,440 46	414 12	120 60	.....	14 00	.....
Fredonia,	.....	790 40	834 12	1,033 70	2,577 22	69 70	112 30	123 70	3 00	.....
French Creek,	.....	1,683 60	1,632 40	1,867 30	5,183 30	348 30	78 50	1,535 60	.....	.....
Greene,	.....	1,144 36	2,334 74	2,247 60	5,726 70	264 40	37 60	3,876 23	.....	.....
Greeneville,	.....	24,386 12	24,341 47	12,896 13	61,623 72	2,760 30	4,272 30	.....	96 00	2,234 70
Grove City,	.....	19,360 00	21,312 60	7,348 12	48,020 72	943 30	2,863 50	.....	.....	1,832 12
Hempfield,	.....	1,287 30	1,784 12	2,878 60	5,950 02	398 12	294 50	54 70	32 00	134 40
Hickory,	.....	4,428 76	10,670 30	9,763 12	24,862 18	572 80	964 00	.....	38 00	3,763 13
Jackson,	.....	1,638 50	1,763 90	2,086 40	5,488 80	267 90	42 00	.....	.....	420 00
Jackson Centre,	.....	387 44	784 12	439 60	1,611 16	112 60	102 30	74 40	.....	342 60
Jamestown,	.....	1,764 40	2,648 32	1,728 30	6,141 02	703 60	545 50	214 00	.....	.....
Jefferson,	.....	742 90	2,287 60	2,720 64	5,751 14	432 35	47 50	.....	.....	.....
Lackawannock,	.....	476 12	1,809 12	2,070 00	4,355 24	318 40	87 50	11 25	.....	.....
Lake,	.....	1,076 00	1,563 40	1,786 30	4,425 70	274 63	42 50	12 75	.....	187 60
Liberty,	.....	1,207 60	1,284 64	1,257 33	3,749 57	245 57	47 50	16 50	.....	.....
Mercer,	.....	8,841 70	7,235 00	4,630 54	20,707 24	984 63	1,374 50	657 75	.....	536 60
Millcreek,	.....	1,230 65	1,384 60	1,723 27	4,338 52	267 90	24 00	.....	.....	.....
New Lebanon,	.....	187 44	267 60	351 54	806 58	43 00	47 80	29 50	.....	.....

Digitized by Google

MERCER COUNTY—Continued.

Names of Assessment Districts.	First Division. Showing the amount of taxes collected in the county for all purposes.					Second Division. Showing a specific return of all taxes on the subjects named.				
	No. 1. Amount of taxes collected for the support of the poor.	No. 2. Amount of taxes collected for the construction and repairs of streets, roads and bridges.	No. 3. Amount of taxes collected for schools and school purposes, not including any appropriation received from the State.	No. 4. Amount of taxes collected for any purpose not embraced in columns 1, 2 and 3, whether the same be State, county or local taxes.	No. 5. Total amount of taxes collected for all purposes, as set forth in the four preceding columns.	No. 6. Amount of taxes collected on personal property.	No. 7. Amount of taxes collected on occupations.	No. 8. Amount of taxes collected on licenses of all kinds. Including wholesale and retail liquor licenses.	No. 9. Amount of taxes collected on the real estate of railroad corporations.	No. 10. Amount of taxes collected on the real estate of corporations other than railroads, including limited partnerships.
New Vernon,	.....	1,087 80	1,870 00	1,385 98	4,343 78	253 40	12 50	12 75	.....	.....
Otter Creek,	.....	642 30	1,048 37	1,223 64	2,914 31	184 75	12 50	.....	.....	.....
Perry,	.....	1,580 00	2,140 00	2,306 34	6,026 34	386 83	142 00	106 25	.....	116 50
Pine,	.....	1.679 12	3,487 06	3,154 63	8,320 81	664 34	258 00	24 75	.....	208 12
Pymatuning,	.....	2,278 20	3,684 30	5,348 90	11,311 40	812 40	234 50	96 75	.....	128 30
Sharon,	.....	73,840 12	63,378 44	34,956 74	171,815 30	3,678 36	10,300 00	3,475 60	9 60	36,456 35
Sharpsville,	.....	16,320 40	10,784 40	9,370 62	36,475 42	466 68	1,467 50	2,275 70	5 75	21,320 00
Sheakleyville,	.....	134 06	234 30	193 80	562 16	47 50	76 50	56 40	.....	.....
Stoneboro,	.....	1,634 09	2,160 00	1,579 44	5,373 53	256 60	443 00	196 75	.....	215 00
Sandy Lake,	.....	1,300 00	1,684 40	1,074 06	4,058 46	123 37	318 50	147 75	.....	61 70
Sandy Lake township,	.....	2,146 00	1,934 80	2,231 37	6,312 17	433 23	46 25	.....	.....	316 00
Sandy Creek,	.....	784 12	1,102 46	1,081 93	2,968 51	174 60	16 25	.....	.....	.....
Salem,	.....	1,074 40	1,269 00	1,397 47	3,731 87	231 74	7 25	.....	.....	.....
Springfield,	.....	2,760 00	2,642 30	3,476 45	8,878 75	763 37	103 75	43 50	.....	493 12
Shenango,	.....	1,872 20	2,634 80	3,618 34	8,125 34	412 40	87 50	.....	.....	.....
Sugar Grove,	.....	976 10	987 60	1,237 40	3,201 10	184 30	12 75	.....	.....	.....
West Salem,	.....	1,247 80	3,148 18	4,600 00	8,996 98	482 36	138 25	3 75	9 40	1,140 00
Wilmington,	.....	1,076 12	940 12	1,331 35	3,347 59	163 30	22 75	14 80	.....	36 00
Wolf Creek,	.....	874 20	968 42	1,263 90	3,106 52	217 40	16 50	.....	.....	.....
Worth,	.....	934 12	1,734 67	2,352 68	5,021 47	432 80	33 25	12 75	.....	.....
Wheatland,	.....	2,812 60	2,794 30	1,918 30	7,525 20	47 60	476 50	67 50	.....	4,762 50
West Middlesex,	.....	3,782 14	3,572 50	2,400 00	9,754 64	328 45	348 25	245 00	.....	3,517 40
Total,	.....	$202,373 02	$241,467 99	$188,476 61	$632,317 62	$23,491 40	$27,678 15	$15,809 23	$223 75	$192,393 84

The county commissioners paid the poor orders out of the general fund. Amount, $42,346.66.

Digitized by Google

MIFFLIN COUNTY.

Names of Assessment Districts.	First Division. Showing the amount of taxes collected in the county for all purposes.					Second Division. Showing a specific return of all taxes on the subjects named.				
	No. 1. Amount of taxes collected for the support of the poor.	No. 2. Amount of taxes collected for the construction and repairs of streets, roads and bridges.	No. 3. Amount of taxes collected for schools and school purposes, not including any appropriation received from the State.	No. 4. Amount of taxes collected for any purpose not embraced in columns 1, 2 and 3, whether the same be State, county or local taxes.	No. 5. Total amount of taxes collected for all purposes, as set forth in the four preceding columns.	No. 6. Amount of taxes collected on personal property.	No. 7. Amount of taxes collected on occupations.	No. 8. Amount of taxes collected on licenses of all kinds. Including wholesale and retail liquor licenses.	No. 9. Amount of taxes collected on the real estate of railroad corporations.	No. 10. Amount of taxes collected on the real estate of corporations other than railroads, including limited partnerships.
Armagh township,	.....	$3,358 78	$4,428 79	$4,493 84	$17,281 41	$1,111 63	$706 80	$286 75	.....	$374 60
Bratton township,	.....	1,349 77	1,315 99	1,584 26	4,250 02	530 15	212 40	54 52	$146 09	59 64
Brown township,	.....	2,043 04	6,296 58	4,767 16	13,106 77	843 05	703 63	223 25	12 40	581 23
Burnham borough,	.....	1,502 46	4,612 38	1,918 23	8,033 07	141 14	462 54	137 57	.....	5,044 20
Decatur township,	.....	1,375 39	1,370 27	1,455 82	5,201 98	436 34	243 33	48 24	15 30	.....
Derry township,	.....	11,957 46	14,101 78	7,925 65	33,984 89	1,368 30	2,472 55	212 21	193 60	4,645 85
Granville township,	.....	3,147 10	6,051 56	3,395 75	12,594 41	698 11	713 23	52 77	384 84	636 03
Lewistown borough,	.....	28,164 90	25,866 67	17,845 18	71,876 75	2,083 13	4,836 56	2,387 67	20 90	4,705 25
McVeytown borough,	.....	360 74	1,048 45	825 55	2,234 74	279 61	257 30	100 54	13 00	99 40
Menno township,	.....	2,688 56	2,305 29	3,139 06	8,132 91	938 18	256 95	45 50	.....	.....
Newton Hamilton borough,	.....	423 19	736 67	449 13	1,608 99	128 77	214 33	81 91	34 12	27 30
Oliver township,	.....	3,128 53	2,415 22	2,312 06	7,855 81	511 23	274 52	16 05	18 27	113 99
Union township,	.....	2,364 30	4,834 12	5,482 49	12,630 91	1,476 11	584 93	259 87	.....	162 10
Wayne township,	.....	1,654 03	2,790 39	2,250 05	6,694 47	479 77	288 60	17 49	137 52	734 40
Appropriation made by the county for the support of the poor,	$6,850 00	.....	.....	.....	6,850 00					
Total,	$6,850 00	$69,018 75	$78,674 16	$57,794 22	$212,337 13	$11,052 52	$12,227 72	$3,979 34	$976 04	$17,684 04

Digitized by Google

MONROE COUNTY.

Names of Assessment Districts.	First Division. Showing the amount of taxes collected in the county for all purposes.					Second Division. Showing a specific return of all taxes on the subjects named.				
	No. 1. Amount of taxes collected for the support of the poor.	No. 2. Amount of taxes collected for the construction and repairs of streets, roads and bridges.	No. 3. Amount of taxes collected for schools and school purposes, not including any appropriation received from the State.	No. 4. Amount of taxes collected for any purpose not embraced in columns 1, 2 and 3, whether the same be State, county or local taxes.	No. 5. Total amount of taxes collected for all purposes, as set forth in the four preceding columns.	No. 6. Amount of taxes collected on personal property.	No. 7. Amount of taxes collected on occupations.	No. 8. Amount of taxes collected on licenses of all kinds. Including wholesale and retail liquor licenses.	No. 9. Amount of taxes collected on the real estate of railroad corporations.	No. 10. Amount of taxes collected on the real estate of corporations other than railroads, including limited partnerships.
Barrett,	$375 69	$3,686 47	$2,504 37	$1,752 62	$8,319 15	$278 03	$659 40	$534 74	$30 29	$934 85
Chestnuthill,	407 60	2,038 00	2,445 60	2,038 67	6,929 87	408 27	410 40	592 50	.....	73 60
Coolbaugh,	215 83	3,625 49	3,146 58	2,098 02	9,085 92	285 27	848 10	799 78	284 90	2,639 41
Delaware Water Gap,	.....	1,912 89	2,231 71	1,455 98	5,600 58	180 72	372 73	1,198 98	42 50	807 50
East Stroudsburg,	1,962 34	8,102 52	10,290 76	7,692 14	28,047 76	1,817 71	3,316 90	1,907 19	82 00	1,890 10
Eldred,	321 04	1,713 88	1,511 79	1,059 57	4,606 28	202 63	333 64	328 60	.....	.....
Hamilton,	254 04	4,064 63	3,922 46	2,524 87	10,766 00	492 55	523 47	549 50	38 95	907 88
Jackson,	258 87	1,583 50	1,854 97	850 75	4,548 09	108 76	191 89	110 55	15 30	1,616 19
Middle Smithfield,	603 74	2,414 97	1,509 36	1,479 19	6,007 26	271 71	208 05	106 86	.....	.....
Paradise,	372 80	2,255 52	2,255 52	1,176 13	6,059 97	48 37	354 75	66 91	55 90	324 41
Pocono,	527 37	3,515 83	3,103 22	1,736 85	8,883 27	330 52	599 25	472 01	2 55	943 50
Polk,	601 50	1,804 49	2,256 61	1,464 81	6,126 41	261 82	406 09	430 50	.....	.....
Price,	168 89	422 22	760 00	187 87	1,538 98	18 98	94 50	.....	.....	203 76
Ross,	191 85	1,279 00	1,023 20	572 64	3,066 69	61 04	208 56	310 30	.....	104 58
Smithfield,	.....	4,675 05	2,337 53	2,134 47	9,147 05	264 45	442 23	331 85	25 18	1,877 20
Stroud,	1,083 14	3,737 36	3,479 57	2,452 91	10,752 98	317 28	659 97	158 46	623 58	329 27
Stroudsburg,	2,142 72	13,150 51	19,439 15	11,728 94	46,443 32	3,230 06	4,610 55	3,455 32	138 60	2,762 55
Tobyhanna,	.....	4,222 87	4,606 76	1,621 88	10,451 51	86 29	503 55	622 54	.....	2,328 14
Tunkhannock,	275 00	513 32	379 97	302 18	1,970 47	8 86	99 90	1 30	.....	396 01
Total,	$9,744 42	$64,718 52	$69,558 13	$4,433 49	$188,351 56	$8,673 33	$14,843 93	$11,977 89	$1,339 75	$18,143 95

Digitized by Google

MONTGOMERY COUNTY.

Names of Assessment Districts.	First Division. Showing the amount of taxes collected in the county for all purposes.					Second Division. Showing a specific return of all taxes on the subjects named.				
	No. 1. Amount of taxes collected for the support of the poor.	No. 2. Amount of taxes collected for the construction and repairs of streets, roads and bridges.	No. 3. Amount of taxes collected for schools and school purposes, not including any appropriation received from the State.	No. 4. Amount of taxes collected for any purpose not embraced in columns 1, 2 and 3, whether the same be State, county or local taxes.	No. 5. Total amount of taxes collected for all purposes, as set forth in the four preceding columns.	No. 6. Amount of taxes collected on personal property.	No. 7. Amount of taxes collected on occupations.	No. 8. Amount of taxes collected on licenses of all kinds. Including wholesale and retail liquor licenses.	No. 9. Amount of taxes collected on the real estate of railroad corporations.	No. 10. Amount of taxes collected on the real estate of corporations other than railroads, including limited partnerships.
Ambler,	.....	$14,523 99	$13,540 90	$6,230 51	$34,295 40	$1,197 42	$2,459 40	$854 09	$172 00	$1,408 00
Bridegoprt,	.....	11,753 91	13,341 43	5,530 88	30,626 22	597 11	2,125 55	1,533 27	174 50	2,255 10
Conshohocken,	.....	33,232 34	19,858 63	11,808 49	64,899 46	2,554 45	4,117 24	5,444 39	910 29	18,741 62
Collegeville,	.....	2,723 19	2,795 09	1,870 37	7,388 65	568 25	362 15	559 31	60 00	139 50
East Greenville,	.....	4,318 54	4,832 57	2,780 62	11,931 73	1,054 68	801 92	577 15	.....	.....
Green Lane,	.....	1,012 11	1,052 31	682 61	2,747 03	274 06	209 70	1,224 44	.....	87 00
Hatboro,	.....	3,981 57	5,455 48	2,373 08	11,810 13	492 80	496 55	658 26	.....	346 80
Hatfield borough,	.....	2,552 70	2,852 32	1,213 88	6,618 90	308 34	451 50	600 00	.....	.....
Jenkintown,	.....	24,596 20	15,238 52	10,758 55	50,593 27	3,572 26	2,441 60	729 97	.....	2,080 50
Lansdale,	.....	13,914 92	15,509 16	7,335 87	36,759 95	2,358 88	2,777 37	1,609 03	26 00	1,867 50
Narberth,	.....	16,137 20	13,742 06	5,724 34	35,603 60	975 63	1,380 00	173 28	64 50	.....
Norristown,	.....	116,174 61	102,097 32	68,963 04	287,239 97	31,340 01	15,980 40	12,877 29	2,846 60	14,398 00
North Wales,	.....	5,288 58	7,141 04	3,539 05	15,968 67	967 09	1,237 95	968 67	.....	432 80
Pennsburg,	.....	2,698 70	2,899 95	2,277 84	7,876 49	784 44	689 40	894 06	.....	399 15
Pottstown,	.....	53,016 23	53,972 49	29,239 21	136,227 93	7,142 15	8,846 60	8,894 87	860 62	21,400 62
Red Hill,	.....	1,918 78	1,862 64	1,256 47	5,037 89	451 38	430 27	352 30	.....	.....
Rockledge,	.....	3,532 62	4,289 28	1,774 78	9,596 68	282 40	549 75	242 15	.....	.....
Royersford,	.....	18,173 85	21,881 56	5,188 41	45,243 82	1,085 05	2,479 48	1,162 46	29 75	2,246 88
Schwenksville,	.....	1,106 14	1,173 64	1,223 63	3,503 41	518 00	199 50	554 18	.....	54 00
Souderton,	.....	8,662 27	7,779 40	4,389 38	20,831 05	1,751 16	1,507 60	913 56	10 00	624 00
Trappe,	.....	1,355 88	1,043 24	724 64	3,123 76	403 01	258 82	444 27	.....	.....

Digitized by Google

MONTGOMERY COUNTY—Continued.

Names of Assessment Districts.	First Division. Showing the amount of taxes collected in the county for all purposes.					Second Division. Showing a specific return of all taxes on the subjects named.				
	No. 1. Amount of taxes collected for the support of the poor.	No. 2. Amount of taxes collected for the construction and repairs of streets, roads and bridges.	No. 3. Amount of taxes collected for schools and school purposes, not including any appropriation received from the State.	No. 4. Amount of taxes collected for any purpose not embraced in columns 1, 2 and 3, whether the same be State, county or local taxes.	No. 5. Total amount of taxes collected for all purposes, as set forth in the four preceding columns.	No. 6. Amount of taxes collected on personal property.	No. 7. Amount of taxes collected on occupations.	No. 8. Amount of taxes collected on licenses of all kinds. Including wholesale and retail liquor licenses.	No. 9. Amount of taxes collected on the real estate of railroad corporations.	No. 10. Amount of taxes collected on the real estate of corporations other than railroads, including limited partnerships.
West Conshohocken,	.....	6,353 91	4,581 64	2,179 62	13,115 17	109 27	1,453 60	985 41	135 00	.....
West Telford,	.....	2,067 02	2,415 32	1,294 18	5,776 52	406 34	461 77	505 35	.....	1,085 90
Abington,	.....	41,919 04	39,030 87	22,593 62	103,543 53	7,393 13	2,614 62	343 21	127 05	3,965 26
Cheltenham,	.....	99,255 73	77,747 30	74,343 38	251,346 41	42,521 07	6,475 60	1,124 59	200 45	4,438 88
Douglass,	.....	3,360 37	2,707 83	2,635 70	8,703 90	1,232 54	787 40	510 62	.....	.....
Franconia,	.....	5,250 71	3,436 56	4,548 61	13,235 88	1,644 39	955 50	690 70	.....	.....
Frederick,	.....	3,997 55	3,560 34	3,186 47	10,744 36	1,545 08	727 40	701 87	.....	.....
Hatfield,	.....	4,018 48	4,299 18	4,063 30	12,376 96	1,416 01	688 40	411 36	45 67	980 35
Horsham,	.....	6,363 87	4,781 23	4,568 08	15,713 18	1,428 54	623 80	158 65	.....	.....
Limerick,	.....	6,730 37	7,196 50	4,668 56	18,595 43	1,433 31	1,157 40	2,101 27	219 44	979 55
Lower Gwynedd,	.....	9,009 10	5,385 36	5,120 48	19,514 94	1,602 60	792 25	301 25	.....	33 60
Lower Merion,	.....	136,316 84	141,485 79	123,916 54	401,719 17	66,244 99	12,496 50	2,457 74	1,019 80	5,168 62
Lower Providence,	.....	6,125 58	6,314 43	3,694 31	16,134 32	1,120 74	744 22	290 08	6 75	88 50
Lower Pottsgrove,	.....	2,425 29	1,816 66	1,581 44	5,823 39	611 77	381 45	363 02	208 32	182 00
Lower Salford,	.....	2,524 75	4,412 32	4,593 89	11,530 96	2,073 19	708 28	508 42	.....	38 00
Marlborough,	.....	2,505 09	1,496 57	1,521 92	5,523 58	569 86	607 92	514 83	.....	.....
Montgomery,	.....	3,456 32	1,554 88	2,372 65	7,383 85	484 01	310 00	125 35	.....	.....
Moreland,	.....	14,088 32	14,137 82	21,270 03	49,496 17	13,399 44	1,129 80	1,143 58	131 00	202 00
New Hanover,	.....	3,450 15	3,761 02	2,569 99	9,781 16	1,346 07	644 00	804 08	.....	.....
East Norriton,	.....	3,202 77	2,641 87	1,705 24	7,549 88	356 95	477 40	107 50	.....	.....
West Norriton,	.....	5,246 84	4,619 68	2,759 88	12,626 40	547 87	538 20	103 75	.....	.....

Digitized by Google

Perkiomen,	.....	1,608 20	1,912 95	1,388 65	4,918 80	369 03	279 65	278 26	.....	.....
Plymouth,	.....	7,761 39	8,999 52	5,837 02	22,597 92	865 51	1,186 37	561 85	10 20	7,376 06
Salford,	.....	2,145 32	1,060 01	1,369 65	4,574 98	563 94	373 42	271 40	.....	.....
Skippack,	.....	4,233 70	3,018 24	3,126 43	10,378 37	1,519 02	600 56	307 10	.....	36 00
Springfield,	.....	22,168 71	17,229 19	16,092 07	55,489 97	5,383 81	2,129 67	620 72	221 40	349 70
Towamensing,	.....	2,752 56	3,002 32	2,631 90	8,386 78	1,063 63	484 17	279 16	.....	88 00
Upper Dublin,	.....	13,836 87	12,997 67	13,131 12	39,965 66	5,432 12	1,559 80	523 58	43 50	277 00
Upper Gwynedd,	.....	6,377 03	4,385 62	3,361 71	14,124 36	1,030 06	869 00	270 25	.....	.....
Upper Hanover,	.....	5,453 94	2,692 38	3,108 24	11,254 56	1,620 84	727 75	223 73	.....	.....
Upper Merion,	.....	11,268 37	12,830 38	7,076 42	31,175 17	815 42	2,219 65	694 55	355 55	4,168 80
Upper Providence,	.....	10,050 84	8,380 92	4,957 60	23,389 37	1,455 52	1,434 00	332 54	48 00	957 12
Upper Pottsgrove,	.....	1,137 08	677 90	539 32	2,354 30	154 98	212 10	199 61	.....	.....
Upper Salford,	.....	2,544 51	1,455 63	1,483 39	5,483 53	581 83	361 87	405 76	8 40	300 00
Whitemarsh,	.....	11,368 82	10,505 10	11,218 78	33,092 70	3,124 17	1,773 62	960 66	258 30	23 30
Whitpain,	.....	7,521 75	5,797 30	6,078 61	19,397 66	2,164 46	1,090 40	474 95	.....	121 90
Worcester,	.....	6,886 34	4,597 86	3,842 26	15,326 96	1,328 34	708 10	262 00	1 95	141 05
West Pottsgrove,	.....	1,627 54	4,074 85	1,309 53	7,011 92	206 43	468 10	100 00	23 40	392 53
Total,	.....	$827,081 90	$753,369 05	$556,631 24	$2,137,082 19	$233,844 90	$101,056 49	$62,158 75	$3,198 44	$97,875 59

County expended for bridges, $58,530.24; maintenance of poor, $42,724.37.

Digitized by Google

MONTOUR COUNTY.

Names of Assessment Districts.	First Division. Showing the amount of taxes collected in the county for all purposes.					Second Division. Showing a specific return of all taxes on the subjects named.				
	No. 1. Amount of taxes collected for the support of the poor.	No. 2. Amount of taxes collected for the construction and repairs of streets, roads and bridges.	No. 3. Amount of taxes collected for schools and school purposes, not including any appropriation received from the State.	No. 4. Amount of taxes collected for any purpose not embraced in columns 1, 2 and 3, whether the same be State, county or local taxes.	No. 5. Total amount of taxes collected for all purposes, as set forth in the four preceding columns.	No. 6. Amount of taxes collected on personal property.	No. 7. Amount of taxes collected on occupations.	No. 8. Amount of taxes collected on licenses of all kinds. Including wholesale and retail liquor licenses.	No. 9. Amount of taxes collected on the real estate of railroad corporations.	No. 10. Amount of taxes collected on the real estate of corporations other than railroads, including limited partnerships.
Anthony township,	$199 84	$1,398 01	$2,222 52	$2,017 59	$5,837 96	$604 81	$257 00	$120 36	.....	.....
Cooper township,	.....	528 78	541 11	708 70	1,778 59	178 20	96 21	9 90	$7 14	.....
Danville—1st ward,	3,500 70	1,248 15	7,568 40	13,264 87	25,582 12	1,105 02	1,262 04	2,438 18	34 00	$2,800 80
2d ward,	1,210 32	506 01	2,833 64	4,015 10	8,565 07	194 42	786 72	454 47	34 80	1,379 88
3d ward,	3,143 96	1,294 48	6,892 92	13,202 37	24,533 73	508 68	1,262 44	4,199 75	66 00	4,500 00
4th ward,	1,193 66	557 46	2,830 92	4,394 42	8,976 46	125 02	789 36	1,008 52	.....	867 40
Derry township,	671 02	1,658 00	1,875 06	1,930 13	6,134 21	739 90	227 41	213 40	.....	.....
Liberty township,	1,229 45	2,949 79	2,556 36	2,218 47	8,954 07	836 12	293 06	111 63	2 63	.....
Limestone township,	494 58	2,472 63	2,120 99	2,093 57	7,181 77	434 17	175 35	7 40	.....	.....
Mahoning township,	1,132 13	1,384 59	1,668 77	1,306 24	5,491 73	339 13	563 14	9 30	9 50	95 00
Mayberry township,	.....	408 04	376 07	385 75	1,169 86	116 30	42 88	4 45	.....	.....
Valley township,	1,148 93	1,435 89	1,725 70	1,490 33	5,800 85	356 33	227 20	212 68	.....	59 66
Washingtonville borough,	.....	101 93	488 47	774 17	1,364 57	59 83	90 35	456 72	.....	.....
West Hemlock township,	98 33	491 21	965 89	466 21	2,021 64	226 47	110 25	.....	.....	.....
Total,	$14,022 92	$16,434 97	$34,666 82	$48,267 92	$113,392 63	$5,824 40	$6,183 38	$9,246 76	$204 07	$9,702 74

Digitized by Google

NORTHAMPTON COUNTY.

Names of Assessment Districts.	First Division. Showing the amount of taxes collected in the county for all purposes.					Second Division. Showing a specific return of all taxes on the subjects named.				
	No. 1. Amount of taxes collected for the support of the poor.	No. 2. Amount of taxes collected for the construction and repairs of streets, roads and bridges.	No. 3. Amount of taxes collected for schools and school purposes, not including any appropriation received from the State.	No. 4. Amount of taxes collected for any purpose not embraced in columns 1, 2 and 3, whether the same be State, county or local taxes.	No. 5. Total amount of taxes collected for all purposes, as set forth in the four preceding columns.	No. 6. Amount of taxes collected on personal property.	No. 7. Amount of taxes collected on occupations.	No. 8. Amount of taxes collected on licenses of all kinds. Including wholesale and retail liquor licenses.	No. 9. Amount of taxes collected on the real estate of railroad corporations.	No. 10. Amount of taxes collected on the real estate of corporations other than railroads, including limited partnerships.
Allen township,	.....	$2,056 45	$2,887 97	$1,630 50	$6,574 92	$509 35	$324 80	$300 00	$12 99	$1,078 30
Bangor—1st ward, 2d ward, 3d ward, 4th ward,	.....	17,000 00	22,500 00	9,250 50	48,750 50	1,922 54	6,371 96	1,700 00	294 52	6,177 90
Bath borough,	.....	2,576 46	3,037 56	2,142 05	7,707 07	716 93	792 75	850 00	.....	256 50
Bethlehem—1st ward, 2d ward, 3d ward, 4th ward,	.....	44,607 25	34,814 44	25,587 60	105,009 29	11,029 29	9,785 95	5,750 00	380 00	1,171 35
Bethlehem township,	.....	6,312 76	11,454 97	6,405 11	24,172 84	2,226 59	1,634 17	400 00	24 97	296 32
Bushkill township,	.....	2,880 40	2,954 81	2,290 02	8,116 23	715 60	416 62	300 00	6 71	544 83
Chapman borough,	.....	425 18	697 87	538 53	1,661 58	70 79	211 83	200 00	.....	1,039 92
East Allen borough,	.....	4,422 14	3,224 76	3,044 13	10,891 03	639 68	343 27	400 00	14 03	2,717 84
East Bangor borough,	.....	3,286 23	4,498 63	1,595 93	9,380 79	378 20	1,460 25	200 00	12 10	1,661 00

Digitized by Google

NORTHAMPTON COUNTY—Continued.

Names of Assessment Districts.	First Division. Showing the amount of taxes collected in the county for all purposes.					Second Division. Showing a specific return of all taxes on the subjects named.				
	No. 1. Amount of taxes collected for the support of the poor.	No. 2. Amount of taxes collected for the construction and repairs of streets, roads and bridges.	No. 3. Amount of taxes collected for schools and school purposes, not including any appropriation received from the State.	No. 4. Amount of taxes collected for any purpose not embraced in columns 1, 2 and 3, whether the same be State, county or local taxes.	No. 5. Total amount of taxes collected for all purposes, as set forth in the four preceding columns.	No. 6. Amount of taxes collected on personal property.	No. 7. Amount of taxes collected on occupations.	No. 8. Amount of taxes collected on licenses of all kinds. Including wholesale and retail liquor licenses.	No. 9. Amount of taxes collected on the real estate of railroad corporations.	No. 10. Amount of taxes collected on the real estate of corporations other than railroads, including limited partnerships.
Easton—1st ward, 2d ward, 3d ward, 4th ward, 5th ward, 6th ward, 7th ward, 8th ward, 9th ward, 10th ward, 11th ward, 12th ward,	.....	120,787 17	129,683 28	73,150 37	323,620 82	18,996 08	27,987 90	28,700 00	616 25	12,707 50
Forks township,	.....	3,060 73	2,610 67	3,314 77	8,986 17	1,101 18	333 96	400 00	.....	90 16
Freemansburg borough,	.....	1,630 07	4,100 26	1,138 04	6,841 37	207 95	423 15	600 00	.....	90 50
Glendon borough,	.....	1,312 71	1,927 12	821 70	4,061 53	145 37	402 61	600 00	82 53	1,413 60
Hanover township,	.....	2,059 98	1,632 82	1,125 33	4,818 08	369 39	95 45	200 00	.....	188 90
Hellertown borough,	.....	2,297 75	4,082 62	1,936 80	8,317 17	577 85	1,098 62	1,250 00	.....	.....
Lehigh township,	.....	7,211 13	7,874 37	4,342 74	19,428 24	1,447 32	1,530 62	800 00	.....	1,907 27
Lower Mt. Bethel township,	.....	6,192 77	8,074 91	5,153 71	19,421 39	1,149 33	388 98	425 00	4 27	8,153 02
Lower Nazareth township,	.....	2,773 91	2,725 58	3,941 91	9,441 40	936 05	236 40	400 00	.....	2,533 60
Lower Saucon township,	.....	10,687 69	8,790 24	8,758 73	28,236 66	3,284 98	1,457 50	800 00	7 20	2,450 58
Moore township,	.....	4,358 33	4,272 41	3,247 81	11,779 05	1,505 60	699 40	600 00	.....	.....

Digitized by Google

Nazareth—1st ward, 2d ward, 3d ward,	.....	13,796 46	13,635 87	7,357 20	34,789 53	2,390 94	3,135 60	1,550 00	70 00	1,376 00
Northampton—1st ward, 2d ward, 3d ward,	.....	37,529 94	37,261 34	16,196 00	90,987 28	1,495 46	5,377 60	3,700 00	88 80	54,948 80
Northampton Heights borough,	.....	11,451 18	5,796 06	5,098 94	22,346 18	203 23	625 28	600 00	.....	18,113 08
North Catasauqua borough,	.....	5,016 09	3,730 52	1,799 50	10,546 11	152 34	1,420 00	600 00	14 00	1,606 00
Palmer township,	.....	5,494 14	12,159 29	6,415 18	24,068 61	1,991 38	2,080 40	500 00	129 50	921 20
Pen Argyl—1st ward, 2d ward, 3d ward,	.....	9,532 16	16,249 86	4,509 03	30,291 05	901 64	5,265 60	1,200 00	.....	4,933 20
Plainfield township,	.....	4,041 62	6,256 01	4,487 37	15,055 00	1,505 18	798 26	500 00	3 94	1,896 77
Portland borough,	.....	1,556 51	1,979 86	1,111 87	4,648 24	316 42	604 00	400 00	39 20	19 20
Roseto borough,	.....	1,361 02	1,946 71	850 15	4,157 88	81 21	883 91	650 00	.....	.....
South Bethlehem borough—1st ward, 2d ward, 3d ward, 4th ward, 5th ward,	.....	62,216 34	52,558 13	34,516 70	149,291 17	12,108 71	9,295 70	10,600 00	424 75	29,650 87
Stockertown borough,	.....	1,838 55	1,882 28	2,545 71	6,266 54	367 88	135 00	500 00	5 60	4,544 00
Tatamy borough,	.....	702 62	1,830 12	785 00	3,317 74	202 94	446 01	200 00	.....	.....
Upper Mt. Bethel township,	.....	7,132 03	5,815 42	4,676 36	17,623 81	1,625 10	1,057 38	300 00	36 40	979 09
Upper Nazareth township,	.....	3,579 09	1,680 09	3,819 59	9,078 77	296 20	476 35	200 00	.....	6,066 42
Walnutport borough,	.....	1,605 27	2,699 60	1,107 77	5,412 64	177 27	771 78	600 00	19 80	92 40
Washington township,	.....	3,439 91	5,825 70	3,289 96	12,555 57	1,011 04	839 65	300 00	7 35	2,444 82
West Easton borough,	.....	2,508 64	4,023 55	1,659 76	8,191 95	151 70	714 00	600 00	73 92	3,942 72
William township,	.....	5,483 18	4,637 05	3,108 27	13,228 50	1,297 05	784 40	200 00	.....	251 31
Wind Gap borough,	.....	2,031 12	3,234 89	1,377 69	6,643 70	283 76	823 20	400 00	32 30	1,280 10
Total,	.....	$426,079 43	$445,508 64	$264,128 33	$1,135,716 40	$74,499 52	$91,530 41	$93,094 15	$2,461 02	$177,547 13

Support of the poor, $30,000.00.
Wholesale and retail mercantile licenses, $24,619.15.

Digitized by Google

NORTHUMBERLAND COUNTY.

Names of Assessment Districts.	First Division. Showing the amount of taxes collected in the county for all purposes.					Second Division. Showing a specific return of all taxes on the subjects named.				
	No. 1. Amount of taxes collected for the support of the poor.	No. 2. Amount of taxes collected for the construction and repairs of streets, roads and bridges.	No. 3. Amount of taxes collected for schools and school purposes, not including any appropriation received from the State.	No. 4. Amount of taxes collected for any purpose not embraced in columns 1, 2 and 3, whether the same be State, county or local taxes.	No. 5. Total amount of taxes collected for all purposes, as set forth in the four preceding columns.	No. 6. Amount of taxes collected on personal property.	No. 7. Amount of taxes collected on occupations.	No. 8. Amount of taxes collected on licenses of all kinds. Including wholesale and retail liquor licenses.	No. 9. Amount of taxes collected on the real estate of railroad corporations.	No. 10. Amount of taxes collected on the real estate of corporations other than railroads, including limited partnerships.
Coal township,	$20,686 92	$34,522 68	$75,329 47	$44,997 42	$175,536 49	$120 32	$6,728 21	$10,112 39	$156 40	$193,546 41
Delaware township,	2,237 44	3,717 27	4,137 42	4,225 92	14,318 05	239 57	216 33	164 48	60 68	322 00
East Cameron township,	377 29	2,259 53	3,495 32	3,950 19	10,082 33	273 85	259 35	250 17	.....	3,549 00
East Chillisquaque township,	.....	1,183 81	2,103 89	1,634 11	4,921 81	143 60	903 96	45 50	.....	.....
Gearhart township,	.....	996 92	1,134 99	1,513 14	3,645 05	243 66	135 54	100 00	.....	.....
Herndon borough,	216 40	432 70	1,925 00	2,121 91	4,696 01	285 94	298 68	720 53	7 60	200 09
Jackson township,	.....	1,471 59	1,505 00	1,533 97	4,556 10	241 99	97 51	126 00	.....	180 00
Jordon township,	.....	2,439 61	1,477 37	1,935 43	5,852 41	135 34	90 23	222 00	.....	.....
Lewis township,	1,080 89	2,741 88	1,890 57	2,905 81	8,619 15	122 84	83 25	2 72	.....	750 00
Little Mahanoy township,	.....	1,640 30	608 25	2,245 25	4,493 80	52 68	72 28	111 00	40 60	.....
Lower Augusta township,	372 10	1,403 79	1,420 93	1,418 87	4,615 69	135 19	87 37	11 00	.....	.....
Lower Mahanoy township,	575 58	2,822 47	2,332 99	3,824 95	9,555 99	448 73	354 56	507 92	.....	65 20
Marion Heights borough,	285 47	.....	4,096 28	3,219 13	7,600 88	3 60	1,072 00	1,776 00	.....	892 50
McEwensville borough,	231 80	.....	479 71	747 57	1,459 08	141 78	136 08	27 00	.....	.....
Milton borough,	5,933 75	.....	31,326 46	35,578 04	72,838 25	2,558 18	5,320 46	4,300 00	290 00	3,918 75
Mt. Carmel borough,	19,761 30	.....	48,703 31	74,018 21	142,482 82	1,235 68	11,850 30	24,589 00	84 66	5,428 89
Mt. Carmel township,	23,719 61	.....	32,986 59	36,420 26	93,126 46	36 83	4,453 68	8,416 50	.....	71,737 88
Northumberland borough,	1,533 05	.....	12,600 00	6,002 42	20,135 47	203 66	1,773 84	1,921 50	.....	799 07
Point township,	347 92	1,210 28	2,118 35	2,119 14	5,795 69	147 94	103 65	125 00	52 50	73 95
Ralpho township,	.....	2,194 68	1,875 00	2,882 40	6,952 08	229 16	271 67	372 00	.....	79 00
Riverside borough,	181 19	.....	1,582 25	671 55	2,434 99	30 60	209 72	12 80	.....	.....

Digitized by Google

Rockefeller township,	300 24	2,863 20	2,372 42	1,758 28	7,294 14	167 63	154 11	9 00	.....	.....
Rush township,	28,717 17	1,807 01	1,920 50	2,162 30	5,889 81	229 70	70 76	2 87	11 40	.....
Shamokin borough,	.....	.....	74,508 36	57,948 83	161,209 01	4,886 31	16,437 04	24,380 00	71 67	3,909 13
Shamokin township,	.....	4,298 68	2,658 87	2,851 59	9,804 14	238 29	252 10	285 00	.....	.....
Snydertown borough,	5,816 56	.....	666 72	1,053 17	1,719 89	362 20	50 93	229 00	.....	.....
Sunbury borough,	.....	.....	48,662 41	72,753 60	127,232 57	5,964 25	9,042 41	7,646 79	.....	6,689 54
Turbotville borough,	432 15	.....	1,015 09	1,945 99	2,961 08	330 95	170 43	260 00	1,234 48	.....
Turbot township,	658 25	1,719 29	2,113 72	2,273 79	6,538 95	47 96	46 98	4 25	.....	.....
Upper Augusta township,	297 00	2,645 78	1,624 56	2,065 10	6,963 69	164 01	171 40	6 22	.....	79 50
Upper Mahanoy township,	258 05	1,688 00	1,300 00	1,783 36	5,068 36	199 84	85 68	115 00	68 22	.....
Washington township,	1,821 71	2,301 01	947 83	1,491 98	4,998 87	75 32	94 41	119 00	.....	26 50
Watsontown borough,	.....	.....	4,471 57	11,160 43	17,453 71	261 52	1,228 96	922 60	.....	453 46
West Cameron township,	488 87	750 00	540 00	415 69	1,705 69	16 70	148 52	107 50	34 64	1,644 78
West Chillisquaque township,	639 80	2,213 61	3,517 84	2,847 66	9,067 98	186 41	203 88	113 00	.....	.....
Zerbe township,	.....	.....	1,625 02	7,099 08	9,363 90	298 89	412 60	1,708 00	19 00	8,031 13
Dalmatia Ind. school district,	.....	.....	1,275 00	.....	1,275 00	.....	.....	.....	25 05	.....
Total,	$116,970 51	$79,319 09	$382,349 06	$403,581 19	$982,219 85	$20,460 92	$63,088 88	$89,826 74	$2,156 90	$302,686 73

Digitized by Google

PERRY COUNTY.

Names of Assessment Districts.	First Division. Showing the amount of taxes collected in the county for all purposes.					Second Division. Showing a specific return of all taxes on the subjects named.				
	No. 1. Amount of taxes collected for the support of the poor.	No. 2. Amount of taxes collected for the construction and repairs of streets, roads and bridges.	No. 3. Amount of taxes collected for schools and school purposes, not including any appropriation received from the State.	No. 4. Amount of taxes collected for any purpose not embraced in columns 1, 2 and 3, whether the same be State, county or local taxes.	No. 5. Total amount of taxes collected for all purposes, as set forth in the four preceding columns.	No. 6. Amount of taxes collected on personal property.	No. 7. Amount of taxes collected on occupations.	No. 8. Amount of taxes collected on licenses of all kinds. Including wholesale and retail liquor licenses.	No. 9. Amount of taxes collected on the real estate of railroad corporations.	No. 10. Amount of taxes collected on the real estate of corporations other than railroads, including limited partnerships.
Blain borough,	.....	$360 27	$384 00	$1,280 30	$2,024 57	$293 80	$148 60	$299 35	.....	.....
Bloomfield borough,	.....	1,645 34	2,193 28	2,673 97	6,512 59	429 42	297 24	583 95	.....	.....
Buffalo township,	.....	1,340 07	1,287 40	1,402 37	4,029 84	245 61	97 30	14 41	$48 72	.....
Carroll township,	.....	1,853 51	1,973 19	2,448 72	6,275 42	891 47	241 72	126 39	.....	.....
Centre township,	.....	1,541 80	1,778 82	2,687 73	6,008 35	493 57	106 58	11 96	.....	.....
Duncannon borough,	.....	2,045 35	3,944 57	3,327 48	9,326 40	217 42	973 78	738 67	29 87	.....
Greenwood township,	.....	1,812 26	1,878 51	2,876 18	6,566 95	546 32	87 19	20 54	21 44	.....
Howe township,	.....	649 82	711 88	617 30	1,979 00	133 16	81 32	.....	.....	.....
Jackson township,	.....	1,585 60	1,414 20	2,451 67	5,451 47	315 71	116 46	8 45	.....	.....
Juniata township,	.....	1,612 42	1,645 09	1,953 13	5,210 64	384 10	141 80	18 92	.....	.....
Landisburg borough,	.....	116 75	445 44	619 14	1,181 33	85 64	102 47	67 00	.....	.....
Liverpool borough,	.....	934 78	1,366 64	1,371 75	3,673 17	265 37	341 43	599 64	16 30	.....
Liverpool township,	.....	1,774 10	1,942 91	2,278 85	5,995 86	454 43	110 39	6 13	35 17	.....
Madison township,	.....	1,395 61	1,531 18	2,899 16	5,807 95	411 17	124 03	51 89	.....	.....
Marysville borough,	.....	1,411 41	4,034 01	3,167 01	8,612 43	169 12	1,107 05	629 55	185 72	.....
Miller township,	.....	702 08	815 41	650 45	2,167 94	64 27	71 31	2 10	46 46	.....
Millerstown borough,	.....	1,040 13	1,132 06	1,229 68	3,401 87	189 22	378 40	553 12	12 74	.....
New Buffalo borough,	.....	120 56	238 18	214 42	583 16	39 13	70 18	13 90	4 16	.....
Newport borough,	.....	4,557 20	9,183 94	6,010 91	19,752 05	943 18	1,172 09	1,246 83	104 60	$416 47
Oliver township,	.....	1,497 83	1,392 67	2,369 53	5,260 03	218 41	361 48	152 52	136 81	1,145 41
Penn township,	.....	1,535 04	3,087 35	3,135 55	7,757 94	396 11	392 64	5 20	119 46	1,896 95

Digitized by Google

Rye township,	.....	1,113 80	1,279 80	1,163 06	3,556 66	212 14	114 87	17 06	.....	.....
Sandy Hill Dist.,	.....	1,271 70	1,468 68	1,832 87	4,573 25	251 09	101 07	.....	.....	.....
Saville township,	.....	2,982 11	4,089 29	3,179 65	10,251 05	587 61	213 49	42 95	.....	.....
Spring township,	.....	1,640 17	1,776 64	3,994 37	7,411 18	613 01	174 90	154 61	.....	.....
Toboyne township,	.....	1,389 35	1,319 85	1,151 42	3,860 62	206 03	196 76	139 02	.....	.....
Tuscarora township,	.....	1,462 19	1,983 89	1,643 15	4,999 23	274 20	151 10	53 69	148 27	.....
Tyrone township,	.....	1,887 63	2,211 03	4,046 65	8,145 31	552 17	318 11	175 48	.....	.....
Watts township,	.....	714 08	696 75	865 19	2,276 02	137 82	61 60	3 50	20 27	.....
Wheatfield township,	.....	1,311 42	1,327 79	1,770 74	4,409 95	249 15	116 04	18 59	80 39	854 25
Total,	.....	$43,323 38	$58,426 45	$65,312 40	$167,062 23	$10,269 85	$7,971 40	$5,756 42	$1,010 88	$4,313 08

Amount expended for county bridges, $2,432.21; for support of the poor, $9,143.56.

Digitized by Google

PHILADELPHIA COUNTY.

Tabular statement showing the entire amount of taxes collected for the maintenance of State and City governments; the total amount appropriated for the support of the poor; the total amount appropriated for the construction and repairs of streets, roads and bridges; the amount collected for school purposes; the amount collected on personal property and licenses; the amount collected on the real estate of railroad corporations in the county of Philadelphia, between the first day of January, 1913, and the thirty-first day of December, 1913, made pursuant to the Act of Assembly approved the ninth day of May, A. D. 1889.

Names of Assessment Districts.	First Division. Showing the amount of taxes collected in the county for all purposes.					Second Division. Showing a specific return of all taxes on the subjects named.				
	No. 1.	No. 2.	No. 3.	No. 4.	No. 5.	No. 6.	No. 7.	No. 8.	No. 9.	No. 10.
	Total amount of taxes appropriated for the support of the poor, being the appropriation made by city councils to the Department of Public Health and charities for the year 1913.	Total amount of taxes appropriated for the construction and repairs of streets, roads and bridges, being the appropriation made by city councils to the Bureau of Highways for the year 1913.	Amount of taxes collected for schools and school purposes, not including any appropriation received from the State.	Amount of taxes collected for any purpose not embraced in columns 1, 2 and 3, whether the same be State, county or local taxes.	Total amount of taxes, etc., collected for all purposes, as set forth in the four preceding columns.	Amount of personal taxes collected on personal property, being the amount collected for city purposes on horses and cattle and State tax.	Amount of taxes collected on occupations.	Amount of taxes collected on licenses of all kinds, including wholesale and retail liquor licenses.	Amount of taxes collected on the real estate of railroad corporations.	Amount of taxes collected on the real estate of corporations other than railroads, including limited partnerships.
City and county of Philadelphia, ...	$1,718,457 24	$7,771,487 62	$7,783,911 34	$17,984,042 44	$35,257,898 64	$2,457,754 08	.....	$3,240,185 82	$729,282 41	.....
Total, ...	$1,718,457 24	$7,771,487 62	$7,783,911 34	$17,984,042 44	$35,257,898 64	$2,457,754 08	.....	$3,240,185 82	$729,282 41	.....

Mem. No. 1.—The above amount was appropriated from moneys received from the following named sources: From current taxation, $802,006.15; balance from 1912, $833,470.81; from loans, $77,980.28; total, $1,718,457.24.

Digitized by Google

Mem. No. 2.—The above amount was appropriated from moneys received from the following named sources: From current taxation, $2,992,301.41; balance from 1912, $3,529,152.87; from loans, $1,250,033.34; total, $7,771,487 62.

Mem. No. 3.—From current taxation, $7,445,580.31; balance from 1912, $338,331.03; total, $7,783,911.34.

Mem. No. 4.—City loans and sources other than receipts from current and delinquent taxes as shown in Mems. at bottom of columns Nos. 1, 2 and 3. Mem.—The above amount is 6,033.

Mem. No. 5.—Receiver of taxes, 1913: City, $21,929,609.49; State, $2,451,010.43; total, $24,380,619.92. Delinquent: City, $1,492,593.29; State, $6,743.65; total, $1,499,336.96. Licenses, $33,439,973.45.

Mem. No. 6.—Horses and cattle, city tax, estimated, $25,000.00. State tax, receiver of taxes, $2,457,754 08.

Mem. No. 7.—Nothing as to column No. 7.

Mem. No. 8.—Pawnbrokers, $28,500.00; petroleum, $1,260.00; vendors, $23,735.00; carts and wagons, $1,047.00; hackney carriages, $180.00; street cars, $1,932.75; miscellaneous, $5,309.88; moving pictures, $23,600.00; amusements, $800.00; lodging houses, $8,873.00; employment, $8,550.00; total, $103,787.63. Retail mercantile, $336,634.60; wholesale mercantile, $200,161.18; retail liquors, $2,130,237.50; wholesale liquors, $339,021.07; bottlers' liquors, $18,546.25; brewers' liquors, $76,950.00; distillers' liquors, $1,602.50; billiards and pool, $29,056.31; brokers, $45,195.00; eating houses $18,391.90; amusements, $27,494.20; auctioneers, $15,538.75; gunners, $170.00; peddlers, $59.50; gypsy, $50.50; constable sale, $8.46; city fee, account 1907, $0.50; city fee, account 1912, $4.00; penalty, $1,064.50; total, $3,240,185.82.

Mem. No. 9.—Pennsylvania Railroad Company, $428,678.63; Philadelphia and Reading Railway Co., $255,418.73; Baltimore and Ohio Railway Company, $35,675.05; Lehigh Valley Railroad Company, $9,510.00; total, $729,282.41.

Mem. No. 10.—Impossible to give.

Digitized by Google

PIKE COUNTY.

Names of Assessment Districts.	First Division. Showing the amount of taxes collected in the county for all purposes.					Second Division. Showing a specific return of all taxes on the subjects named.				
	No. 1. Amount of taxes collected for the support of the poor.	No. 2. Amount of taxes collected for the construction and repairs of streets, roads and bridges.	No. 3. Amount of taxes collected for schools and school purposes, not including any appropriation received from the State.	No. 4. Amount of taxes collected for any purpose not embraced in columns 1, 2 and 3, whether the same be State, county or local taxes.	No. 5. Total amount of taxes collected for all purposes, as set forth in the four preceding columns.	No. 6. Amount of taxes collected on personal property.	No. 7. Amount of taxes collected on occupations.	No. 8. Amount of taxes collected on licenses of all kinds. Including wholesale and retail liquor licenses.	No. 9. Amount of taxes collected on the real estate of railroad corporations.	No. 10. Amount of taxes collected on the real estate of corporations other than railroads, including limited partnerships.
Blooming Grove,	.....	$660 88	$660 88	$793 05	$2,114 81	$132 21	$90 66	.....	.....	$684 06
Delaware,	$200 49	1,603 88	1,202 91	1,577 64	4,584 92	218 36	163 70	$374 73	.....	46 49
Dingman,	.....	1,241 27	1,085 68	1,148 32	3,475 27	155 87	121 47	217 74	.....	25 79
Greene,	675 82	2,364 36	2,028 45	1,055 89	6,124 52	484 34	376 18	42 17	.....	215 64
Lackawaxen,	.....	2,268 47	3,402 70	2,066 27	7,737 44	319 89	520 51	705 19	$18 60	1,131 50
Lehman,	.....	1,599 22	2,765 37	1,329 29	6,226 95	282 35	307 16	263 15	4 95	352 28
Matamoras borough,	273 17	3,278 09	3,278 09	2,545 63	9,374 98	180 45	642 97	906 59	3 10	1 24
Milford borough,	794 60	2,383 79	3,972 99	4,489 32	11,640 70	798 29	358 68	2,105 53	.....	11 76
Milford township,	275 23	481 65	688 07	617 10	2,062 05	236 21	71 70	204 25	13 50	11 31
Palmyra,	462 75	1,503 94	1,856 78	307 57	4,631 04	235 82	269 89	113 47	.....	501 26
Porter,	.....	278 41	237 17	340 16	855 74	11 78	11 75	102 20	.....	471 90
Shohola,	315 12	1,580 60	1,580 60	1,371 93	4,848 25	261 73	238 81	423 57	.....	1,051 85
Westfall,	300 12	1,000 41	1,300 52	808 89	3,409 94	148 08	151 42	208 65	.....	156 45
Total,	$3,830 37	$20,244 97	$24,960 21	$18,951 06	$67,086 61	$3,465 38	$3,314 90	$5,667 24	$40 15	$4,661 53

Remarks—Amount expended on county bridges for the year 1912, $3,441.61.

Digitized by Google

POTTER COUNTY.

Names of Assessment Districts.	First Division. Showing the amount of taxes collected in the county for all purposes.					Second Division. Showing a specific return of all taxes on the subjects named.				
	No. 1. Amount of taxes collected for the support of the poor.	No. 2. Amount of taxes collected for the construction and repairs of streets, roads and bridges.	No. 3. Amount of taxes collected for schools and school purposes, not including any appropriation received from the State.	No. 4. Amount of taxes collected for any purpose not embraced in columns 1, 2 and 3, whether the same be State, county or local taxes.	No. 5. Total amount of taxes collected for all purposes, as set forth in the four preceding columns.	No. 6. Amount of taxes collected on personal property.	No. 7. Amount of taxes collected on occupations.	No. 8. Amount of taxes collected on licenses of all kinds. Including wholesale and retail liquor licenses.	No. 9. Amount of taxes collected on the real estate of railroad corporations.	No. 10. Amount of taxes collected on the real estate of corporations other than railroads, including limited partnerships.
Abbott,	$353 03	$1,647 46	$1,059 08	$319 52	$3,397 09	$278 59	$71 00	$139 62	.....	$23 44
Allegany,	632 10	2,106 99	2,106 99	1,122 30	5,968 38	419 43	54 68	34 07	.....	222 40
Austin borough,	699 55	3,789 22	3,730 93	2,298 70	10,518 40	376 90	544 10	847 74	.....	3,101 95
Bingham,	769 51	2,531 71	1,539 03	1,533 05	6,373 30	620 12	24 62	63 22	.....	70 56
Clara,	200 54	935 87	802 18	335 21	2,273 80	133 02	8 38	.....	.....	271 17
Coudersport borough—1st ward,	1,312 60	5,687 95	6,891 18	4,689 83	18,581 56	1,963 83	270 74	608 45	.....	4,291 99
2d ward,	1,032 30	4,478 30	5,419 57	2,879 11	13,804 28	540 62	273 86	708 94	.....	711 11
Eulalia,	675 22	2,250 74	1,350 44	1,363 76	5,640 16	302 70	209 86	166 71	.....	1,627 76
Galeton borough—1st ward,	821 13	3,421 36	6,021 60	4,373 24	14,637 33	828 01	723 90	2,247 06	.....	3,918 71
2d ward,	601 82	2,507 57	4,413 33	2,807 13	10,329 85	269 53	789 31	1,658 50	.....	1,016 68
Genesee,	800 59	2,668 64	3,202 41	1,842 39	8,514 53	541 90	114 21	378 84	.....	276 33
Harrison,	1,237 76	2,888 11	4,125 87	2,578 59	10,830 33	374 79	86 64	299 33	.....	462 97
Hebron,	615 93	2,063 11	2,063 11	1,123 73	5,845 88	368 39	71 57	8 00	.....	733 30
Hector,	494 18	2,396 18	2,800 36	1,033 70	6,724 42	534 55	73 01	142 70	.....	88 84
Homer,	213 40	569 05	711 32	374 53	1,868 30	136 33	7 49	.....	.....	53 06
Keating,	385 12	1,027 00	1,925 62	855 42	4,193 16	251 90	122 69	165 19	.....	1,455 28
Lewisville borough,	466 24	932 47	1,554 12	1,105 80	4,058 63	324 55	46 78	101 15	.....	.....
Oswayo borough,	227 57	303 43	1,365 43	682 48	2,578 91	46 86	55 35	230 24	.....	.....
Oswayo,	448 18	1,195 15	896 36	841 45	3,381 14	335 45	21 49	20 79	.....	34 18
Pike,	632 14	4,214 30	1,053 57	1,238 76	7,138 77	180 20	55 11	154 08	.....	5,025 94
Pleasant Valley,	656 96	1,532 89	656 96	1,102 30	3,949 11	87 98	10 46	.....	.....	3,171 99
Portage,	259 88	519 75	1,732 50	559 87	3,072 00	107 40	85 99	112 07	.....	1,800 37

Digitized by Google

POTTER COUNTY—Continued.

Names of Assessment Districts.	First Division. Showing the amount of taxes collected in the county for all purposes.					Second Division. Showing a specific return of all taxes on the subjects named.				
	No. 1. Amount of taxes collected for the support of the poor.	No. 2. Amount of taxes collected for the construction and repairs of streets, roads and bridges.	No. 3. Amount of taxes collected for schools and school purposes, not including any appropriation received from the State.	No. 4. Amount of taxes collected for any purpose not embraced in columns 1, 2 and 3, whether the same be State, county or local taxes.	No. 5. Total amount of taxes collected for all purposes, as set forth in the four preceding columns.	No. 6. Amount of taxes collected on personal property.	No. 7. Amount of taxes collected on occupations.	No. 8. Amount of taxes collected on licenses of all kinds, including wholesale and retail liquor licenses.	No. 9. Amount of taxes collected on the real estate of railroad corporations.	No. 10. Amount of taxes collected on the real estate of corporations other than railroads, including limited partnerships.
Roulette,	867 82	2,314 18	3,760 54	2,058 78	9,001 32	570 27	166 92	372 34	.....	1,223 84
Sharon,	656 10	2,187 00	2,187 00	1,334 63	6,364 73	514 21	72 07	155 82	.....	77 93
Shingle House borough,	645 67	3,228 33	5,380 55	2,492 70	11,747 25	395 00	331 15	1,213 39	.....	2,003 74
Stewardson,	99 24	330 80	827 00	293 68	1,550 72	85 96	104 49	107 55	.....	87 72
Summit,	180 73	722 94	783 19	309 44	1,996 30	171 69	30 70	3 74	.....	223 79
Sweden,	506 70	675 60	844 50	1,007 30	3,033 83	195 17	31 98	124 88	.....	423 05
Sylvania,	545 70	949 49	2,182 79	1,005 05	4,683 03	104 85	73 12	37 11	.....	3,777 51
Ulysses,	2,187 77	2,917 02	2,917 02	4,220 23	12,242 04	411 81	58 26	442 73	.....	8,824 98
West Branch,	545 58	2,364 18	3,637 20	1,059 62	7,606 58	258 92	126 94	103 20	.....	4,008 43
Wharton,	237 75	990 64	1,822 77	624 78	3,675 94	117 21	73 99	225 93	.....	1,707 21
Total,	$20,008 81	$66,332 43	$79,754 52	$49,967 31	$216,063 07	$12,348 14	$4,790 86	$10,873 39	.....	$50,766 23

Digitized by Google

SCHUYLKILL COUNTY.

Names of Assessment Districts.	First Division. Showing the amount of taxes collected in the county for all purposes.					Second Division. Showing a specific return of all taxes on the subjects named.				
	No. 1. Amount of taxes collected for the support of the poor.	No. 2. Amount of taxes collected for the construction and repairs of streets, roads and bridges.	No. 3. Amount of taxes collected for schools and school purposes, not including any appropriation received from the State.	No. 4. Amount of taxes collected for any purpose not embraced in columns 1, 2 and 3, whether the same be State, county or local taxes.	No. 5. Total amount of taxes collected for all purposes, as set forth in the four preceding columns.	No. 6. Amount of taxes collected on personal property.	No. 7. Amount of taxes collected on occupations.	No. 8. Amount of taxes collected on licenses of all kinds. Including wholesale and retail liquor licenses.	No. 9. Amount of taxes collected on the real estate of railroad corporations.	No. 10. Amount of taxes collected on the real estate of corporations other than railroads, including limited partnerships.
Ashland—1st ward,	.....	$7,728 22	$7,728 22	$4,341 15	$19,797 59	$285 41	$620 15	.....	.....	$13,062 15
2d ward,	.....	4,790 66	4,790 66	2,992 29	12,573 61	566 00	865 21	.....	.....	740 16
3d ward,	.....	1,457 88	1,457 88	823 25	3,739 01	74 35	370 94	.....	.....	192 18
4th ward,	.....	2,295 24	2,295 24	1,855 22	5,945 70	159 18	546 03	.....	.....	63 24
5th ward,	.....	1,259 77	1,259 77	821 87	3,341 41	153 86	311 20	$9,452 62	.....	113 49
Auburn,	.....	1,283 93	1,925 89	1,305 60	4,515 42	138 70	324 23	697 03	$14 27	598 86
Barry township,	.....	2,107 68	2,107 68	1,625 57	5,840 93	212 49	180 18	442 04	58 26	358 68
Blythe township,	.....	1,827 72	16,449 43	13,728 08	32,005 23	211 99	296 42	1,977 79	.....	28,395 79
Branch township,	.....	.....	5,646 04	7,170 37	12,816 41	225 02	225 51	663 74	3 77	10,269 51
Brunswick township, East,	.....	2,669 55	2,002 16	2,730 05	7,401 76	542 26	147 64	445 73	72	22 91
Brunswick township, West,	.....	2,770 38	2,424 08	2,768 53	7,962 99	488 21	115 63	118 90	.....	436 45
Butler township,	.....	.....	24,871 44	13,618 72	38,490 16	677 26	775 94	2,959 64	2 69	31,309 40
Cass township,	.....	.....	25,742 30	10,891 24	36,633 54	709 33	1,324 90	2,684 08	6 89	31,968 41
Coaldale, East ward,	.....	4,302 36	7,418 05	2,237 96	13,958 37	169 92	1,122 90	.....	.....	7,007 76
Coaldale, West ward,	.....	6,398 21	11,031 39	3,309 42	20,739 02	135 62	284 26	.....	.....	20,437 83
Coaldale, Middle ward,	.....	3,681 16	6,345 43	1,923 96	11,950 55	55 87	1,136 61	5,256 46	.....	5,470 20
Cressona, North ward,	.....	2,057 22	1,610 00	1,449 24	5,116 46	134 04	395 64	.....	240 96	298 70
Cressona, South ward,	.....	2,023 59	1,583 68	1,447 58	4,054 85	168 08	401 69	1,421 50	313 73	68 56
Delano township,	.....	2,646 28	4,763 30	2,033 76	9,448 34	71 94	549 54	77 05	2,573 57	6,442 03
Eldred township,	.....	3,746 48	1,665 16	1,631 03	7,092 67	556 87	233 06	250 36	.....	207 98
Frailey township,	.....	534 04	3,204 20	8,098 47	11,836 71	110 79	110 09	547 06	.....	10,080 90
Foster township,	.....	.....	12,833 22	6,057 87	18,891 09	125 55	299 70	254 87	37 06	16,041 43

Digitized by Google

SCHUYLKILL COUNTY—Continued.

Names of Assessment Districts.	First Division. Showing the amount of taxes collected in the county for all purposes.					Second Division. Showing a specific return of all taxes on the subjects named.				
	No. 1. Amount of taxes collected for the support of the poor.	No. 2. Amount of taxes collected for the construction and repairs of streets, roads and bridges.	No. 3. Amount of taxes collected for schools and school purposes, not including any appropriation received from the State.	No. 4. Amount of taxes collected for any purpose not embraced in columns 1, 2 and 3, whether the same be State, county or local taxes.	No. 5. Total amount of taxes collected for all purposes, as set forth in the four preceding columns.	No. 6. Amount of taxes collected on personal property.	No. 7. Amount of taxes collected on occupations.	No. 8. Amount of taxes collected on licenses of all kinds. Including wholesale and retail liquor licenses.	No. 9. Amount of taxes collected on the real estate of railroad corporations.	No. 10. Amount of taxes collected on the real estate of corporations other than railroads, including limited partnerships.
Frackville, North ward,	.....	1,687 21	2,249 61	1,066 13	5,002 95	19 77	437 72	.....	21 06	220 78
Frackville, South ward,	.....	1,495 48	1,993 97	949 29	4,438 74	33 14	337 71	.....	.....	160 55
Frackville, Middle ward,	.....	2,436 09	3,248 12	1,660 31	7,344 52	169 38	593 64	2,994 95	.....	169 34
Gilberton, East ward,	.....	988 10	1,976 19	760 59	3,724 88	47 20	943 65	.....	.....	270 00
Gilberton, Middle ward,	.....	526 36	1,052 71	395 13	1,974 20	10 82	562 61	.....	.....	173 81
Gilberton, West ward,	.....	6,010 21	12,020 42	4,595 69	22,626 32	318 65	740 97	6,811 41	154 58	2,824 13
Girardville, East ward,	.....	1,860 95	4,652 37	1,483 75	7,997 07	152 68	603 97	.....	.....	3,208 18
Girardville, Middle ward,	.....	2,322 28	5,805 70	1,956 76	10,084 74	261 88	770 74	.....	7 65	2,719 04
Girardville, West ward,	.....	636 39	1,590 98	521 43	2,748 80	58 98	322 07	8,856 70	.....	.....
Gordon,	.....	1,431 43	3,014 78	1,524 15	5,970 36	227 08	560 43	919 67	306 66	100 86
Hegins township,	.....	12,360 05	9,270 04	11,981 62	33,611 71	865 07	441 57	804 09	.....	20,854 83
Hubley township,	.....	2,196 31	1,757 05	1,814 61	5,767 97	436 24	196 46	311 47	.....	250 39
Kline township,	.....	.....	9,852 64	2,965 32	12,817 96	233 06	341 93	1,289 93	722 45	10,621 55
Landingville township,	.....	105 78	264 45	609 93	980 16	229 43	47 37	226 87	2 55	55 61
Mahanoy township,	.....	.....	32,744 23	22,325 61	55,069 84	791 89	589 24	500 00	17 17	53,529 25
Mahanoy township, West,	.....	.....	30,165 24	11,696 91	41,862 15	367 91	1,057 30	566 91	.....	38,066 80
Mahantango township,	.....	1,589 96	1,589 96	1,490 59	4,670 51	316 20	124 79	256 23	.....	.....
Mahanoy City—1st ward,	.....	4,310 13	6,746 30	2,924 12	13,980 55	193 75	2,469 87	.....	.....	928 17
2d ward,	.....	6,186 27	9,682 85	4,344 97	20,214 09	378 71	1,038 30	.....	.....	5,244 98
3d ward,	.....	4,364 75	6,831 79	3,251 08	14,447 62	500 24	665 91	.....	.....	2,727 94
4th ward,	.....	2,368 73	3,707 58	1,715 95	7,792 26	209 09	839 83	.....	.....	461 88
5th ward,	.....	4,804 94	7,520 77	3,211 51	15,537 22	190 75	2,119 55	36,257 76	.....	660 84

Digitized by Google

Minersville—1st ward,	.....	4,529 18	8,627 01	3,442 87	16,599 06	432 78	1,477 79	.....	58 76	2,779 98
2d ward,	.....	2,406 21	4,583 25	1,801 34	8,790 80	115 46	558 71	.....	.....	792 76
3d ward,	.....	1,679 53	3,199 11	1,255 27	6,133 91	85 02	731 20	.....	.....	27 46
4th ward,	.....	1,348 44	2,568 46	1,097 38	5,014 28	175 83	690 84	13,381 77	.....	189 37
Manheim township, North,	.....	4,934 75	2,691 68	3,614 92	11,241 35	675 53	270 34	876 26	108 60	2,642 58
Manheim township, South,	.....	1,455 59	1,247 65	1,705 81	4,409 05	360 27	89 48	213 40	.....	330 70
Middleport,	.....	863 18	2,653 94	1,408 42	4,925 84	187 91	323 73	3,211 59	19 31	2,163 92
Mt. Carbon,	.....	773 05	562 22	527 08	1,862 35	25 64	119 73	2,314 80	.....	994 21
McAdoo,	.....	2,892 05	6,572 84	2,050 23	11,515 12	179 78	1,468 67	8,601 06	3 92	534 20
New Philadelphia,	.....	5,511 21	8,266 82	2,616 67	16,394 70	131 19	1,817 30	7,386 93	.....	9,293 98
New Ringgold,	.....	145 03	464 08	546 96	1,156 07	132 22	37 80	450 81	.....	118 51
New Castle township,	.....	.....	10,322 68	5,211 11	15,533 79	135 66	260 42	1,269 21	.....	14,330 24
Norwegian township,	.....	.....	6,645 79	6,252 93	12,898 72	50 96	123 88	419 15	10 38	10,528 22
Norwegian township, East,	.....	.....	6,170 19	3,856 39	10,026 58	18 80	124 08	207 55	65 83	7,446 20
Orwigsburg,	.....	2,786 68	5,573 36	3,303 49	11,663 53	454 22	657 67	1,005 39	.....	654 33
Palo Alto, East ward,	.....	1,176 90	1,059 21	888 43	3,124 54	14 47	311 49	.....	431 26	406 26
Palo Alto, West ward,	.....	1,404 45	1,264 01	891 50	3,559 96	42 25	360 37	2,122 15	247 14	255 79
Pine Grove,	.....	2,903 38	4,562 46	5,013 11	12,478 95	1,996 74	657 75	2,190 74	.....	604 02
Pine Grove township,	.....	3,969 94	4,168 44	3,119 60	11,257 98	650 92	560 70	524 49	.....	646 61
Pt. Clinton,	.....	318 11	827 09	669 99	1,815 19	104 99	165 47	438 63	.....	78 10
Pt. Carbon,	.....	6,204 08	5,640 08	4,838 11	16,682 27	697 82	1,069 86	1,767 04	.....	2,603 45
Pottsville—1st ward,	.....	7,779 34	8,211 52	7,056 91	23,047 77	658 35	892 25	.....	909 04	2,921 58
2d ward,	.....	7,937 74	8,378 31	10,714 74	27,030 79	4,204 89	822 75	.....	356 39	6,106 16
3d ward,	.....	14,036 45	14,816 25	16,148 09	45,000 79	4,677 10	1,537 62	.....	.....	4,824 57
4th ward,	.....	10,210 80	10,778 07	10,359 18	31,348 05	2,001 80	1,657 19	.....	.....	3,435 64
5th ward,	.....	11,527 49	12,167 91	10,905 40	34,600 80	1,462 23	1,468 59	.....	.....	1,713 94
6th ward,	.....	6,555 97	6,920 19	6,028 48	19,504 64	119 46	862 29	.....	166 61	7,761 78
7th ward,	.....	3,684 57	3,889 27	3,214 24	10,788 08	180 27	643 04	24,177 87	.....	2,544 57
Porter township,	.....	160 14	15,475 60	11,766 84	27,402 58	464 11	658 29	1,876 40	.....	24,635 13
Rahn township,	.....	.....	975 24	4,892 41	5,867 65	64 03	30 94	.....	59 36	5,597 47
Ringtown,	.....	1,057 29	2,416 69	1,527 44	5,001 38	487 51	315 68	1,159 23	.....	279 45
Ryan township,	.....	1,899 00	1,329 30	1,511 00	4,739 30	287 41	101 21	521 74	12 75	1,515 43
Rush township,	.....	3,922 16	2,876 25	2,087 89	8,886 30	354 45	448 03	958 49	15 20	1,372 73
Reilly township,	.....	.....	14,238 87	10,744 85	24,983 72	173 45	471 08	1,773 49	.....	19,792 81
Shenandoah—1st ward,	.....	11,715 45	17,024 02	5,668 84	34,408 31	909 24	3,256 19	.....	127 15	18,907 12
2d ward,	.....	6,001 58	8,719 74	3,246 77	17,968 09	480 23	1,534 90	.....	122 90	2,800 60
3d ward,	.....	10,724 69	15,584 31	5,460 89	31,769 89	785 44	2,692 38	.....	.....	4,666 37
4th ward,	.....	10,860 50	15,781 66	5,154 40	31,796 56	124 21	2,651 15	.....	.....	18,392 71
5th ward,	.....	6,822 51	9,914 48	3,226 30	19,963 29	75 21	4,074 97	47,229 33	.....	5,487 89
St. Clair, North,	.....	4,416 73	4,076 98	2,710 17	11,203 88	216 90	691 47	.....	38 03	5,336 05
St. Clair, South,	.....	3,231 65	2,983 06	2,066 06	8,280 77	243 19	845 91	.....	.....	792 94
St. Clair, Middle,	.....	3,031 81	2,798 59	1,861 90	7,692 30	149 55	730 08	10,604 53	.....	484 35
Schuylkill Haven, North,	.....	2,575 04	2,575 04	1,896 57	7,046 65	248 62	591 83	.....	31 43	519 68
Schuylkill Haven, East,	.....	5,117 31	5,117 31	4,083 43	14,318 05	338 56	969 11	.....	.....	778 90
Schuylkill Haven, South,	.....	3,427 48	3,427 48	2,339 27	9,244 23	250 58	597 32	.....	.....	907 90
Schuylkill Haven, West,	.....	398 61	398 61	267 52	1,064 74	7 56	72 19	3,660 53	134 86	194 27
Schuylkill township,	.....	.....	9,185 34	9,251 65	18,436 99	122 80	273 92	2,005 12	2 30	17,227 52
Tamaqua, North ward,	.....	5,660 80	9,433 60	5,078 26	20,172 66	443 68	1,117 84	.....	.....	4,511 76
Tamaqua, South ward,	.....	4,996 19	8,326 06	4,723 54	18,045 79	644 85	867 51	.....	.....	762 62
Tamaqua, East ward,	.....	5,696 05	9,492 29	5,180 83	20,369 17	573 23	1,265 83	.....	.....	5,205 29
Tamaqua, Middle ward,	.....	3,859 24	6,431 23	3,654 26	13,944 73	498 33	998 49	12,619 11	421 99	431 12
Tremont, East,	.....	3,290 45	2,991 33	2,371 01	8,652 79	201 07	444 52	.....	.....	2,748 37
Tremont, West,	.....	1,675 89	1,523 53	1,309 53	4,508 95	233 31	401 94	3,839 98	.....	153 98
Tremont township,	.....	.....	7,780 59	11,683 53	19,464 12	95 06	97 76	206 20	.....	19,070 11

Digitized by Google

SCHUYLKILL COUNTY—Continued.

Names of Assessment Districts.	First Division. Showing the amount of taxes collected in the county for all purposes.					Second Division. Showing a specific return of all taxes on the subjects named.				
	No. 1. Amount of taxes collected for the support of the poor.	No. 2. Amount of taxes collected for the construction and repairs of streets, roads and bridges.	No. 3. Amount of taxes collected for schools and school purposes, not including any appropriation received from the State.	No. 4. Amount of taxes collected for any purpose not embraced in columns 1, 2 and 3, whether the same be State, county or local taxes.	No. 5. Total amount of taxes collected for all purposes, as set forth in the four preceding columns.	No. 6. Amount of taxes collected on personal property.	No. 7. Amount of taxes collected on occupations.	No. 8. Amount of taxes collected on licenses of all kinds. Including wholesale and retail liquor licenses.	No. 9. Amount of taxes collected on the real estate of railroad corporations.	No. 10. Amount of taxes collected on the real estate of corporations other than railroads, including limited partnerships.
Tower City,	.....	2,278 29	5,695 72	2,995 16	10,969 17	244 26	828 50	2,721 88	.....	383 85
Union township,	.....	6,212 40	3,106 20	4,831 87	14,150 47	510 54	160 79	618 50	3 71	2,782 74
Union township, East,	.....	5,384 08	6,460 90	4,139 25	15,984 23	463 84	908 01	2,468 12	6 85	10,188 56
Union township, North,	.....	3,958 47	3,562 63	2,990 45	10,511 55	178 54	268 31	707 06	.....	2,432 08
Walker township,	.....	1,984 85	1,190 91	3,138 91	6,314 67	299 96	41 43	137 98	33 44	3,983 02
Wayne township,	.....	3,528 48	2,469 94	2,922 82	8,921 24	862 11	201 54	599 05	1 39	88 60
Washington township,	.....	3,048 30	2,743 47	2,560 86	8,352 63	794 21	185 56	372 88	.....	122 76
West Penn township,	.....	4,253 36	2,777 35	3,713 36	10,744 07	1,138 65	259 97	919 01	58 30	75 99
Total,	.....	$349,485 10	$668,609 14	$435,308 17	$1,453,402 41	$45,385 91	$75,248 76	$252,603 33	$7,930 94	$596,204 09

The poor of Schuylkill county are supported by an appropriation from the tax levied for county purposes.
Amount appropriated for outdoor, 1912, $48,200.00; indoor, $79,486.00; total, $127,686.00.
Amount expended for roads, bridges, etc., $8,274.21.

Digitized by Google

SNYDER COUNTY.

Names of Assessment Districts.	First Division. Showing the amount of taxes collected in the county for all purposes.					Second Division. Showing a specific return of all taxes on the subjects named.				
	No. 1. Amount of taxes collected for the support of the poor.	No. 2. Amount of taxes collected for the construction and repairs of streets, roads and bridges.	No. 3. Amount of taxes collected for schools and school purposes, not including any appropriation received from the State.	No. 4. Amount of taxes collected for any purpose not embraced in columns 1, 2 and 3, whether the same be State, county or local taxes.	No. 5. Total amount of taxes collected for all purposes, as set forth in the four preceding columns.	No. 6. Amount of taxes collected on personal property.	No. 7. Amount of taxes collected on occupations.	No. 8. Amount of taxes collected on licenses of all kinds. Including wholesale and retail liquor licenses.	No. 9. Amount of taxes collected on the real estate of railroad corporations.	No. 10. Amount of taxes collected on the real estate of corporations other than railroads, including limited partnerships.
Adams township,	$532 64	$1,189 34	$1,201 05	$1,063 29	$3,986 32	$432 76	$317 47	$122 41	.....	.....
Beaver township,	471 23	1,844 83	1,965 90	1,847 14	6,129 15	653 69	499 56	148 94	.....	.....
Beaver township, West,	266 70	1,056 54	2,258 24	1,508 46	5,089 94	575 51	597 06	174 41	.....	$45 06
Centre township,	476 35	952 11	1,687 78	1,176 20	4,292 44	289 07	380 58	146 90	.....	.....
Chopman township,	188 14	931 25	1,450 67	957 71	3,527 77	358 82	401 71	226 25	$17 50	.....
Franklin township,	637 86	1,913 13	2,956 58	2,142 26	7,649 83	548 47	591 89	288 86	.....	38 40
Jackson township,	270 18	1,078 80	1,145 54	1,275 34	3,769 86	321 00	263 80	35 24	.....	.....
Middleburg borough,	.....	920 69	1,840 17	983 42	3,744 28	309 38	525 95	540 51	.....	136 50
Middlecreek township,	223 77	1,350 06	2,003 02	1,119 21	4,696 06	409 07	526 19	165 25	.....	.....
Monroe township,	1,000 00	1,500 00	2,300 00	2,305 72	7,105 72	460 02	892 12	172 18	1,020 86	.....
Penn township,	1,002 09	2,514 66	2,482 22	2,379 14	8,378 11	489 58	454 70	14 75	.....	.....
Perry township,	235 33	1,420 13	2,018 91	1,267 18	4,941 55	629 99	508 25	143 42	.....	.....
Perry township, West,	380 60	1,141 81	1,237 21	924 57	3,684 19	270 92	273 74	107 60	.....	.....
Selinsgrove borough,	199 36	3,970 06	3,312 90	2,239 87	9,822 19	635 30	1,426 00	1,368 36	13 80	699 06
Spring township,	604 93	1,518 47	1,950 00	1,748 29	5,821 69	680 16	546 37	193 06	.....	64 09
Union township,	189 63	1,322 64	1,908 61	997 38	4,418 26	441 66	569 44	134 48	28 91	.....
Washington township,	796 06	2,145 77	2,102 73	2,374 78	7,419 34	734 75	793 23	265 75	.....	.....
Total,	$7,474 92	$26,770 29	$33,821 53	$94,376 70	$94,376 70	$8,222 15	$9,568 06	$4,248 37	$1,081 07	$983 11

Digitized by Google

SOMERSET COUNTY.

Names of Assessment Districts.	First Division. Showing the amount of taxes collected in the county for all purposes.					Second Division. Showing a specific return of all taxes on the subjects named.				
	No. 1. Amount of taxes collected for the support of the poor.	No. 2. Amount of taxes collected for the construction and repairs of streets, roads and bridges.	No. 3. Amount of taxes collected for schools and school purposes, not including any appropriation received from the State.	No. 4. Amount of taxes collected for any purpose not embraced in columns 1, 2 and 3, whether the same be State, county or local taxes.	No. 5. Total amount of taxes collected for all purposes, as set forth in the four preceding columns.	No. 6. Amount of taxes collected on personal property.	No. 7. Amount of taxes collected on occupations.	No. 8. Amount of taxes collected on licenses of all kinds. Including wholesale and retail liquor licenses.	No. 9. Amount of taxes collected on the real estate of railroad corporations.	No. 10. Amount of taxes collected on the real estate of corporations other than railroads, including limited partnerships.
Addison borough,	.....	$153 97	$1,388 47	$794 73	$2,337 17	$211 06	$93 20	$235 21	.....	$20 00
Addison township,	.....	3,306 00	2,954 73	2,945 39	9,206 12	1,001 38	342 10	77 26	$7 50	640 80
Allegheny,	.....	1,406 23	2,187 45	1,314 86	4,908 54	478 28	78 12	14 85	.....	67 48
Benson borough,	.....	524 84	690 54	1,026 29	2,241 77	142 55	213 90	333 72	.....	69 00
Berlin borough,	.....	3,730 78	4,229 02	4,135 10	12,094 90	874 00	717 66	788 41	.....	136 84
Boswell borough,	.....	4,838 88	3,022 91	4,593 42	12,455 21	460 47	1,067 80	1,380 75	.....	4,465 67
Black,	.....	2,766 43	3,922 40	2,164 29	8,853 12	459 03	403 92	33 77	23 10	3,152 85
Brothersvalley,	.....	7,126 84	7,530 76	10,196 55	24,854 15	2,069 41	865 80	448 46	.....	8,114 69
Casselman borough,	.....	103 74	921 61	309 06	1,334 41	48 32	72 91	11 84	8 63	.....
Conemaugh,	.....	10,604 92	9,711 79	9,796 52	30,113 25	2,964 10	672 75	711 88	.....	13,114 10
Confluence borough,	.....	1,539 12	3,688 24	2,930 36	8,157 72	289 92	428 95	882 54	116 15	178 25
Elk Lick,	.....	6,810 01	6,217 88	6,032 11	19,060 00	1,951 38	656 88	252 90	.....	1,755 22
Fairhope,	.....	720 94	1,713 29	652 30	3,086 53	170 05	151 28	26 00	4 65	365 15
Garrett borough,	.....	130 38	5,836 07	1,747 27	7,713 72	263 47	426 56	598 77	.....	115 63
Greenville,	.....	1,242 10	2,248 68	1,348 09	4,838 87	557 97	110 76	5 00	65 00	.....
Hooversville borough,	.....	1,358 30	2,213 76	1,970 53	5,542 59	225 52	500 58	621 54	.....	114 75
Jefferson,	.....	3,821 84	2,483 32	3,166 92	9,472 08	1,007 25	150 72	43 39	.....	1,362 26
Jenner,	.....	13,286 41	8,878 89	15,548 02	37,713 32	3,175 15	1,665 22	1,829 61	9 84	18,346 97
Jennertown borough,	.....	.....	292 60	265 29	557 89	44 25	32 55	10 00	.....	39 06
Larimer,	.....	974 10	2,013 96	1,362 93	4,350 99	673 51	186 03	206 94	162 86	.....
Lincoln,	.....	4,469 78	3,040 59	4,129 40	11,639 77	995 90	173 04	24 37	.....	4,910 89
Lower Turkeyfoot,	.....	2,691 42	3,185 53	2,377 70	8,254 65	611 70	319 76	140 70	44 80	2,190 38
Meyersdale borough,	.....	7,963 65	19,751 86	10,616 05	38,331 56	1,402 25	1,899 53	3,200 54	185 30	2,256 07

Digitized by Google

Middlecreek,	.....	1,365 06	1,805 41	2,093 08	5,263 55	725 51	188 60	16 00	.....	21 80
Milford,	.....	2,954 57	3,036 40	2,993 34	8,984 31	1,112 53	102 70	17 67	.....	73 45
New Baltimore borough,	.....	94 19	505 32	800 88	1,400 39	125 08	65 32	479 40	.....	.....
New Centreville borough,	.....	93 45	361 76	356 81	812 02	158 15	62 50	15 86	.....	.....
Northampton,	.....	971 05	1,389 02	1,259 88	3,619 95	400 07	123 75	133 61	23 75	.....
Ogle,	.....	969 69	2.006 00	759 44	3,735 13	95 48	51 30	2 10	.....	1,180 44
Paint borough,	.....	1,125 21	2,935 36	2,065 30	6,125 87	207 31	476 06	551 70	24 70	876 85
Paint township,	.....	6.867 56	3,426 98	6,026 38	21,320 92	1,646 72	868 05	211 99	24 30	10,350 53
Quemahoning,	.....	8,089 59	6,584 67	6,523 56	21,467 82	1,250 53	505 57	198 13	.....	7,783 47
Rockwood borough,	.....	2,547 84	5,905 03	4,864 19	13,317 06	685 62	855 00	1,970 91	25 50	,1069 00
Salisbury borough,	.....	1,791 90	3,627 14	2,926 62	8,345 66	1,023 62	640 44	658 28	.....	.....
Shade,	.....	6,381 48	4,404 93	5,828 29	16,614 70	1,325 12	237 75	42 05	.....	10,384 00
Shanksville borough,	.....	341 83	765 51	748 47	1,855 81	316 87	100 05	46 47	133 38	8 07
Somerfield borough,	.....	.....	934 30	625 26	1,559 56	155 91	89 98	241 06	.....	30 80
Somerset borough,	.....	15,224 88	22,575 34	14,134 32	51,934 54	4,251 80	2,657 49	1,943 10	102 30	1,541 10
Somerset township,	.....	13,134 98	13,127 30	15,433 18	41,695 46	4,854 07	1,521 22	658 38	214 31	8,689 15
Southampton,	.....	1.121 93	1,860 11	1,481 15	4,463 19	341 49	35 28	6 80	.....	1,307 90
Stonycreek,	.....	7,494 30	5,358 60	6,924 97	19,777 87	1,177 29	172 99	16 95	139 30	9,840 51
Stoyestown borough,	.....	201 38	1,364 41	1,734 87	3,300 66	376 40	143 64	478 65	.....	.....
Summit,	.....	5,833 11	7,505 73	7,265 60	20,604 44	2,079 14	562 66	178 80	50 53	2,858 85
Upper Turkeyfoot,	.....	3,902 68	2,598 44	2,976 21	9,477 33	578 68	148 08	46 74	16 80	2,104 40
Ursina borough,	.....	329 80	1,395 87	807 81	2,533 48	101 28	201 32	275 45	.....	52 92
Wellersburg borough,	.....	121 80	296 52	612 89	1,031 21	73 96	56 76	214 10	.....	333 18
Windber borough,	.....	25,486 82	26,126 87	17,485 66	69,099 35	1,898 37	5,311 24	3,393 52	176 00	18,724 20
Total,	.....	$186,015 88	$223,291 37	$196,151 34	$605,458 59	$45,037 87	$26,362 82	$23,673 46	$1,588 70	$138,586 68

Somerset county directors of the poor constitute a separate independent corporation under special act of General Assembly supported from the county treasury. Last year's appropriation was $29,600.00.

Digitized by Google

SULLIVAN COUNTY.

Names of Assessment Districts.	First Division. Showing the amount of taxes collected in the county for all purposes.					Second Division. Showing a specific return of all taxes on the subjects named.				
	No. 1. Amount of taxes collected for the support of the poor.	No. 2. Amount of taxes collected for the construction and repairs of streets, roads and bridges.	No. 3. Amount of taxes collected for schools and school purposes, not including any appropriation received from the State.	No. 4. Amount of taxes collected for any purpose not embraced in columns 1, 2 and 3, whether the same be State, county or local taxes.	No. 5. Total amount of taxes collected for all purposes, as set forth in the four preceding columns.	No. 6. Amount of taxes collected on personal property.	No. 7. Amount of taxes collected on occupations.	No. 8. Amount of taxes collected on licenses of all kinds. Including wholesale and retail liquor licenses.	No. 9. Amount of taxes collected on the real estate of railroad corporations.	No. 10. Amount of taxes collected on the real estate of corporations other than railroads, including limited partnerships.
Cherry township,	$1,067 70	$7,118 06	$8,897 57	$4,121 45	$21,204 78	$1,421 90	$1,824 04	$1,491 04	.....	$4,404 29
Colley township,	1,033 79	4,135 14	5,168 92	2,484 11	12,821 96	541 85	1,461 00	856 91	10 50	2,789 70
Davidson township,	1,562 96	1,953 71	3,125 94	2,214 26	8,856 87	391 08	576 84	502 00	.....	2,196 04
Dushore borough,	387 61	1,292 03	2,454 86	1,933 63	6,068 13	496 35	645 75	1,632 01	.....	206 85
Eagles Mere borough,	.....	1,408 76	1,831 39	1,501 04	4,741 19	157 34	115 50	.....	.....	771 59
Elkland township,	1,177 32	2,001 44	2,943 30	1,431 84	7,553 90	1,488 32	89 90	.....	.....	366 23
Forks township,	.....	3,253 21	1,735 05	2,403 90	7,392 16	442 47	27 06	.....	.....	3,994 09
Forksville borough,	.....	180 79	271 18	247 42	699 39	59 95	40 60	.....	.....	21 00
Fox township,	1,290 56	2,581 12	2,710 17	1,375 62	7,957 47	277 47	97 60	.....	.....	4,564 51
Hillsgrove township,	853 19	1,066 49	1,919 68	1,154 13	4,993 49	191 71	278 07	100 00	.....	2,860 05
Laporte township,	.....	2,287 41	1,829 93	1,632 37	5,749 71	207 33	133 94	100 00	194 67	165 24
Laporte borough,	.....	186 35	931 75	463 17	1,581 27	37 43	176 00	400 00	.....	134 48
Shrewsbury township,	230 56	1,152 98	1,152 98	1,199 31	3,735 83	113 60	103 84	100 00	2 11	1,745 25
Total,	$7,603 69	$28,617 49	$34,972 72	$22,162 25	$93,356 15	$5,826 78	$5,570 14	$5,181 96	$207 28	$24,219 32

Digitized by Google

SUSQUEHANNA COUNTY.

Names of Assessment Districts.	First Division. Showing the amount of taxes collected in the county for all purposes.					Second Division. Showing a specific return of all taxes on the subjects named.				
	No. 1. Amount of taxes collected for the support of the poor.	No. 2. Amount of taxes collected for the construction and repairs of streets, roads and bridges.	No. 3. Amount of taxes collected for schools and school purposes, not including any appropriation received from the State.	No. 4. Amount of taxes collected for any purpose not embraced in columns 1, 2 and 3, whether the same be State, county or local taxes.	No. 5. Total amount of taxes collected for all purposes, as set forth in the four preceding columns.	No. 6. Amount of taxes collected on personal property.	No. 7. Amount of taxes collected on occupations.	No. 8. Amount of taxes collected on licenses of all kinds. Including wholesale and retail liquor licenses.	No. 9. Amount of taxes collected on the real estate of railroad corporations.	No. 10. Amount of taxes collected on the real estate of corporations other than railroads, including limited partnerships.
Apolacan,	$440 02	$733 36	$953 37	$1,012 56	$3,139 31	$273 46	$29 40	.....	.....	.....
Ararat,	288 87	938 83	938 83	646 90	2,813 43	339 45	49 21	131 55	38 00	333 56
Auburn,	1,052 89	2,632 47	3,948 70	2,309 63	9,943 73	918 65	35 52	162 72	.....	.....
Bridgewater,	.....	2,697 01	2,158 09	2,401 40	7,257 10	658 94	8 19	80 05	4 29	303 80
Brooklyn,	656 58	2,954 61	4,103 62	1,997 73	9,712 54	1,035 59	142 45	84 21	16 50	.....
Choconut,	.....	752 47	1,279 20	1,380 97	3,412 54	292 99	20 87	111 50	.....	.....
Clifford,	762 54	2,541 80	2,287 62	2,522 12	8,114 03	773 25	46 80	140 86	.....	948 34
Dimock,	322 40	1,611 98	2,901 56	1,542 36	6,378 30	673 36	13 30	146 12	.....	.....
Dundaff,	47 10	.....	235 52	203 29	485 91	32 64	18 50	208 45	.....	.....
Forest Lake,	536 90	1,744 91	2,013 36	1,313 87	5,609 04	564 04	17 76	29 27	.....	.....
Forest City,	3,782 01	.....	9,455 02	12,254 51	25,491 54	406 44	3,139 70	2,719 12	.....	6,758 00
Franklin,	252 41	1,262 05	1,009 64	1,587 30	4,111 40	378 69	8 96	23 34	.....	.....
Friendsville,	.....	129 50	215 84	188 91	534 25	31 44	21 00	217 55	.....	.....
Gibson,	402 04	2,010 19	3,015 28	2,008 17	7,435 68	693 80	62 47	194 54	.....	.....
Great Bend township,	824 30	2,060 76	2,472 91	1,154 57	6,512 54	517 33	166 14	3 40	33 93	61 57
Great Bend borough,	718 06	718 06	1,356 60	1,800 24	4,492 96	744 00	382 32	731 05	38 40	40 32
Hallstead,	695 57	556 46	3,477 85	3,003 75	7,733 63	92 71	684 45	537 51	29 97	160 87
Harford,	815 96	2,559 89	2,467 85	1,951 13	8,794 83	988 78	175 75	81 56	10 37	82 79
Harmony,	734 19	1,468 38	1,835 48	816 71	4,854 76	467 48	135 72	11 50	.....	433 56
Herwick,	438 18	1,095 45	2,190 90	998 53	4,723 06	491 53	73 50	137 97	.....	41 58
Hop Bottom,	.....	.....	1,181 60	757 62	1,939 22	77 30	122 65	527 08	15 54	170 38
Jackson,	910 08	1,516 80	1,820 16	1,324 41	5,571 45	618 73	39 06	20 00	.....	.....
Jessup,	103 07	1,030 72	1,030 72	911 90	3,076 41	333 06	10 15	7 00	.....	.....

Digitized by Google

SUSQUEHANNA COUNTY—Continued.

Names of Assessment Districts.	First Division. Showing the amount of taxes collected in the county for all purposes.					Second Division. Showing a specific return of all taxes on the subjects named.				
	No. 1. Amount of taxes collected for the support of the poor.	No. 2. Amount of taxes collected for the construction and repairs of streets, roads and bridges.	No. 3. Amount of taxes collected for schools and school purposes, not including any appropriation received from the State.	No. 4. Amount of taxes collected for any purpose not embraced in columns 1, 2 and 3, whether the same be State, county or local taxes.	No. 5. Total amount of taxes collected for all purposes, as set forth in the four preceding columns.	No. 6. Amount of taxes collected on personal property.	No. 7. Amount of taxes collected on occupations.	No. 8. Amount of taxes collected on licenses of all kinds. Including wholesale and retail liquor licenses.	No. 9. Amount of taxes collected on the real estate of railroad corporations.	No. 10. Amount of taxes collected on the real estate of corporations other than railroads, including limited partnerships.
Lanesboro,	774 39	.....	1,548 78	1,527 75	3,850 92	123 55	356 16	280 38	21 60	67 68
Lathrop,	1,548 15	1,548 15	1,548 15	932 72	5,577 17	694 51	27 82	.....	.....	17 22
Lenox,	1,831 35	1,831 35	2,747 02	1,764 30	8,174 02	977 60	66 22	21 20	.....	.....
Liberty,	358 29	1,433 17	1,433 17	1,025 27	4,249 90	413 82	12 35	130 49	.....	37 28
Little Meadows,	.....	204 90	256 13	453 49	914 52	56 76	37 97	225 68	.....	.....
Middletown,	302 51	1,008 37	1,714 23	839 69	3,864 80	437 19	37 24	9 22	.....	.....
Montrose,	2,103 10	.....	5,407 97	10,730 21	18,241 28	401 05	1,022 10	1,352 91	63 07	.....
New Milford township,	1,129 96	1,259 96	2,937 91	1,975 09	8,302 92	772 24	.....	10 55	10 80	10 80
New Milford borough,	553 95	.....	1,661 85	3,089 79	5,305 59	164 99	239 43	566 62	.....	53 75
Oakland township,	589 02	1,178 04	1,472 55	486 01	3,725 62	429 16	74 97	.....	15 62	.....
Oakland borough,	879 77	.....	1,583 59	2,976 70	5,440 06	62 51	455 86	229 60	.....	27 60
Rush,	654 78	1,636 94	2,619 10	1,599 49	6,510 31	690 42	36 29	274 28	.....	.....
Silver Lake,	412 01	1,922 72	1,785 38	1,143 05	5,263 16	429 48	30 21	113 96	.....	.....
Springville,	711 48	2,668 05	2,668 05	1,757 53	7,805 11	765 62	70 56	210 73	.....	15 75
Susquehanna,	4,017 77	.....	6,830 21	11,310 45	22,158 43	222 81	2,210 36	3,260 44	113 95	58 80
Thompson township,	143 77	718 85	1,293 93	663 40	2,819 95	395 85	20 90	9 96	.....	14 82
Thompson borough,	77 37	.....	967 12	1,122 18	2,166 67	111 51	164 47	123 49	13 50	180 00
Uniondale,	.....	.....	1,012 96	577 31	1,590 27	115 58	68 74	63 17	.....	63 00
Total,	$29,870 93	$47,426 80	$92,737 82	$88,063 01	$258,098 56	$18,676 36	$10,325 42	$13,188 93	$425 54	$9,789 87

Digitized by Google

TIOGA COUNTY.

Names of Assessment Districts.	First Division. Showing the amount of taxes collected in the county for all purposes.					Second Division. Showing a specific return of all taxes on the subjects named.				
	No. 1. Amount of taxes collected for the support of the poor.	No. 2. Amount of taxes collected for the construction and repairs of streets, roads and bridges.	No. 3. Amount of taxes collected for schools and school purposes, not including any appropriation received from the State.	No. 4. Amount of taxes collected for any purpose not embraced in columns 1, 2 and 3, whether the same be State, county or local taxes.	No. 5. Total amount of taxes collected for all purposes, as set forth in the four preceding columns.	No. 6. Amount of taxes collected on personal property.	No. 7. Amount of taxes collected on occupations.	No. 8. Amount of taxes collected on licenses of all kinds. Including wholesale and retail liquor licenses.	No. 9. Amount of taxes collected on the real estate of railroad corporations.	No. 10. Amount of taxes collected on the real estate of corporations other than railroads, including limited partnerships.
Bloss township,	.....	$2,508 32	$3,260 81	$1,915 92	$7,685 05	$176 13	$1,168 00	$167 75	.....	.....
Blossburg borough,	.....	5,593 64	5,357 15	3,622 88	14,573 67	156 76	1,552 96	1,769 31	35 91	.....
Brookfield township,	.....	3,280 26	2,355 06	2,422 72	8,058 04	59 66	33 25	13 17	.....	.....
Charleston township,	.....	4,461 25	8,178 96	5,551 79	18,192 00	310 46	198 48	38 25	.....	.....
Chatham township,	.....	3,900 38	2,344 22	2,844 14	9,088 74	157 10	108 33	33 39	.....	.....
Clymer township,	.....	2,764 46	2,704 46	2,774 46	8,243 38	129 25	250 35	195 75	.....	.....
Covington township,	.....	1,726 27	2,726 27	2,958 01	8,410 55	222 46	74 50	.....	.....	.....
Covington borough,	.....	550 82	550 82	995 22	2,096 86	326 37	102 22	77 27	.....	.....
Deerfield township,	.....	3,156 19	1,352 64	3,270 27	7,779 10	137 00	46 32	14 75	.....	.....
Delmar township,	.....	7,222 43	5,416 82	6,497 97	19,137 22	230 58	294 17	39 14	.....	.....
Duncan township,	.....	1,096 32	2,072 65	1,328 03	4,497 00	113 83	578 13	186 45	150 00	.....
Elk township,	.....	1,017 01	1,525 51	1,868 12	4,410 64	133 85	129 37	37 52	.....	.....
Elkland borough,	.....	3,878 54	3,969 32	3,463 82	11,311 68	1,096 98	942 09	572 35	15 00	.....
Farmington township,	.....	2,457 33	1,890 26	2,772 24	7,119 83	155 20	27 10	4 32	.....	.....
Gaines township,	.....	1,583 20	1,523 20	1,997 80	5,104 20	97 87	148 68	156 66	.....	.....
Hamilton township,	.....	1,787 73	2,324 05	1,273 35	5,385 13	14 80	1,181 13	368 56	.....	.....
Jackson township,	.....	4,781 86	3,277 55	4,493 54	12,552 95	357 57	167 71	130 24	.....	.....
Knoxville borough,	.....	1,786 87	3,867 18	2,924 82	8,578 87	1,024 54	639 33	710 26	364 00	.....
Lawrence township,	.....	3,148 84	1,889 30	2,249 39	7,287 53	55 54	94 16	4 75	89 70	.....
Lawrenceville borough,	.....	1,825 90	1,550 82	1,181 96	4,558 68	151 48	357 81	311 71	.....	.....
Liberty township,	.....	3,523 58	3,030 63	3,210 53	9,764 74	158 99	141 15	100 00	.....	.....
Liberty borough,	.....	627 36	1,007 13	634 38	2,268 87	135 17	190 95	537 03	.....	.....
Mansfield borough,	.....	4,911 11	3,928 88	4,548 62	13,388 61	990 80	907 75	390 84	.....	.....

Digitized by Google

TIOGA COUNTY—Continued.

Names of Assessment Districts.	First Division. Showing the amount of taxes collected in the county for all purposes.					Second Division. Showing a specific return of all taxes on the subjects named.				
	No. 1. Amount of taxes collected for the support of the poor.	No. 2. Amount of taxes collected for the construction and repairs of streets, roads and bridges.	No. 3. Amount of taxes collected for schools and school purposes, not including any appropriation received from the State.	No. 4. Amount of taxes collected for any purpose not embraced in columns 1, 2 and 3, whether the same be State, county or local taxes.	No. 5. Total amount of taxes collected for all purposes, as set forth in the four preceding columns.	No. 6. Amount of taxes collected on personal property.	No. 7. Amount of taxes collected on occupations.	No. 8. Amount of taxes collected on licenses of all kinds. Including wholesale and retail liquor licenses.	No. 9. Amount of taxes collected on the real estate of railroad corporations.	No. 10. Amount of taxes collected on the real estate of corporations other than railroads, including limited partnerships.
Middlebury township,	.....	3,988 48	2,946 36	3,845 65	10,780 49	509 71	219 22	206 57	.....	.....
Morris township,	.....	4,383 12	3,728 80	3,084 01	11,195 93	157 41	330 77	524 03	98 80	.....
Nelson township,	.....	81 01	162 03	189 04	432 08	7 60	12 00	.....	.....	.....
Nelson borough,	.....	1,238 01	1,238 01	1,405 42	3,881 44	351 34	155 71	61 00	138 00	.....
Osceola borough,	.....	1,309 96	1,309 96	2,189 75	4,809 67	413 54	151 81	47 05	.....	.....
Richmond township,	.....	3,509 01	4,210 82	5,123 70	12,843 53	253 41	50 04	14 15	.....	.....
Rutland township,	.....	2,179 83	2,615 80	3,287 60	8,083 23	291 12	73 08	42 38	.....	.....
Shippen township,	.....	1,527 63	1,284 17	1,291 43	4,103 23	11 08	110 99	121 20	246 40	.....
Sullivan township,	.....	3,915 14	2,610 09	4,807 79	11,333 02	263 26	134 22	21 78	.....	.....
Tioga borough,	.....	3,058 47	3,058 47	2,437 59	8,554 53	89 43	162 25	.....	1,197 25	.....
Union township,	.....	2,027 70	1,474 69	1,627 47	5,129 86	285 95	362 54	167 22	.....	.....
Ward township,	.....	2,858 21	2,798 21	3,817 65	9,474 07	540 01	148 41	171 44	.....	.....
Wellsboro borough,	.....	1,195 92	1,195 92	849 25	3,241 09	9 26	70 96	.....	.....	.....
Westfield township,	.....	16,459 60	7,989 80	13,988 09	38,437 49	4,203 05	2,184 18	1,914 82	2,305 50	.....
Westfield borough,	.....	3,027 60	2,596 65	2,998 65	8,622 90	322 27	181 54	146 59	.....	.....
	.....	3,438 52	4,397 96	3,264 87	11,101 35	520 83	807 26	733 18	.....	.....
Total,	.....	$122,787 88	$109,721 43	$119,007 94	$351,517 25	$14,621 66	$14,488 97	$10,030 89	$4,640 56	.....

The poor of the county are supported from the general fund of the county and for the year amounted to $47,051.36.
Besides the amount in column No. 2 the Commissioners disbursed from the general fund for bridges, roads and damages by roads, $12,172.56.

Digitized by Google

UNION COUNTY.

Names of Assessment Districts.	First Division. Showing the amount of taxes collected in the county for all purposes.					Second Division. Showing a specific return of all taxes on the subjects named.				
	No. 1. Amount of taxes collected for the support of the poor.	No. 2. Amount of taxes collected for the construction and repairs of streets, roads and bridges.	No. 3. Amount of taxes collected for schools and school purposes, not including any appropriation received from the State.	No. 4. Amount of taxes collected for any purpose not embraced in columns 1, 2 and 3, whether the same be State, county or local taxes.	No. 5. Total amount of taxes collected for all purposes, as set forth in the four preceding columns.	No. 6. Amount of taxes collected on personal property.	No. 7. Amount of taxes collected on occupations.	No. 8. Amount of taxes collected on licenses of all kinds. Including wholesale and retail liquor licenses.	No. 9. Amount of taxes collected on the real estate of railroad corporations.	No. 10. Amount of taxes collected on the real estate of corporations other than railroads, including limited partnerships.
Buffalo,	$1,855 06	$3,273 50	$3,410 90	$5,620 76	$14,160 22	$1,755 88	$333 86	$132 29	.....	.....
East Buffalo,	2,133 53	2,487 10	2,365 22	3,218 33	10,204 18	953 97	397 36	37 59	.....	208 00
West Buffalo,	1,756 30	1,982 96	2,155 69	2,238 77	8,133 72	709 93	232 05	288 82	.....	3 12
Gregg,	589 19	2,748 00	2,479 18	2,094 27	7,910 64	737 43	420 75	190 28	.....	6 68
Hartley,	1,536 67	1,902 14	2,135 66	1,982 60	7,557 07	749 01	585 20	283 40	.....	.....
Hartleton,	121 53	242 06	415 19	331 58	1,110 36	97 85	108 15	34 43	.....	.....
Kelly,	441 46	2,659 76	2,536 65	4,102 66	9,740 53	833 17	308 10	189 45	7 00	.....
Lewis,	943 58	1,970 60	1,730 43	1,946 81	6,591 44	683 15	224 25	66 24	.....	10 80
Lewisburg, N. W.,	1,581 99	3,164 20	3,480 84	3,419 40	11,646 43	537 57	1,070 85	903 75	.....	528 45
Lewisburg, S. W.,	1,581 99	3,204 20	3,500 84	2,706 27	10,993 30	1,270 54	817 30	190 62	.....	78 00
Lewisburg, W. W.,	1,581 99	3,124 21	3,460 95	2,623 82	10,790 97	910 48	574 75	108 16	21 45	444 60
Limestone,	402 91	1,989 09	1,749 71	2,210 17	6,351 88	386 80	144 93	12 40	.....	.....
Mifflinburg, E. W.,	307 83	970 00	2,016 18	3,052 59	6,346 60	414 23	606 60	234 75	.....	242 80
Mifflinburg, W. W.,	300 00	801 30	1,892 79	3,062 80	6,056 89	614 38	576 90	211 41	.....	.....
New Berlin,	270 00	687 58	706 00	1,304 21	2,969 79	341 34	336 70	481 12	.....	.....
Union,	879 49	555 06	1,244 45	1,584 00	4,263 00	576 14	231 75	161 87	.....	20 44
White Deer,	1,158 62	2,803 54	2,020 36	2,090 25	8,072 77	849 63	540 73	74 69	4 20	81 59
Total,	$17,442 14	$34,565 32	$37,303 04	$43,589 29	$132,899 79	$12,471 50	$7,510 23	$3,601 32	$32 65	$1,624 48

Digitized by Google

VENANGO COUNTY.

Names of Assessment Districts.	First Division. Showing the amount of taxes collected in the county for all purposes.					Second Division. Showing a specific return of all taxes on the subjects named.				
	No. 1.	No. 2.	No. 3.	No. 4.	No. 5.	No. 6.	No. 7.	No. 8.	No. 9.	No. 10.
	Amount of taxes collected for the support of the poor.	Amount of taxes collected for the construction and repairs of streets, roads and bridges.	Amount of taxes collected for schools and school purposes, not including any appropriation received from the State.	Amount of taxes collected for any purpose not embraced in columns 1, 2 and 3, whether the same be State, county or local taxes.	Total amount of taxes collected for all purposes, as set forth in the four preceding columns.	Amount of taxes collected on personal property.	Amount of taxes collected on occupations.	Amount of taxes collected on licenses of all kinds. Including wholesale and retail liquor licenses.	Amount of taxes collected on the real estate of railroad corporations.	Amount of taxes collected on the real estate of corporations other than railroads, including limited partnerships.
Allegheny township,	$213 71	$1,923 45	$1,496 00	$904 86	$4,538 02	$172 24	$33,15	.....	.....	$36 10
Canal township,	252 46	1,514 73	1,767 19	1,110 82	4,645 20	225 89	24 30	4 25	7 20	.....
Clinton township,	574 55	4,596 40	2,585 47	2,437 20	10,193 62	557 83	176 75	30 88	.....	337 19
Clintonville borough,	114 58	916 64	1,604 12	472 32	3,107 66	141 04	143 12	180 20	.....	66 66
Cooperstown borough,	61 16	305 83	611 65	252 66	1,231 30	80 31	85 15	53 04	.....	.....
Cherrytree township,	421 73	3,373 80	2,952 08	1,829 90	8,577 51	662 59	152 90	6 00	.....	373 54
Cornplanter township,	717 73	7,177 25	7,217 25	3,048 90	18,161 13	873 79	480 00	21 48	7 50	3,687 54
Cranberry township,	1,576 02	9,456 15	9,456 15	6,628 10	27,116 42	1,455 88	556 07	100 81	87 47	2,115 45
Emlenton borough,	563 44	3,380 61	3,444 05	2,316 74	9,704 84	1,726 99	392 13	1,099 18	15 48	1,435 12
Frenchcreek township,	346 49	2,078 94	2,425 43	1,581 96	6,432 82	555 54	102 60	.....	5 40	60 15
Franklin—1st Ward,									240 00	7,843 37
2nd Ward,	5,491 27	6,254 71	39,830 20	65,896 30	117,471 48	7,032 78	4,426 75	6,634 65	25 00	4,235 75
3rd Ward,									121 35	8,901 00
Irving township,	519 06	2,595 30	2,595 30	2,222 24	7,931 90	454 25	78 30	78 18	66 30	28 97
Jackson township,	238 59	1,908 72	2,385 90	1,029 36	5,562 57	389 83	23 23	8 25	.....	.....
Mineral township,	269 12	1,883 84	1,345 60	1,151 48	4,650 04	292 44	55 76	26 57	500 33	163 12
Oakland township,	379 99	1,899 95	2,279 94	1,636 96	6,196 84	499 76	76 24	23 96	.....	.....
Oilcreek township,	387 22	2,323 32	2,383 32	1,607 88	6,701 74	465 13	77 35	2 75	.....	.....

Digitized by Google

Oil City—1st Ward,									.....	201 50
2nd Ward,									.....	9,119 14
3rd Ward,									316 71	10,548 76
4th Ward,									.....	659 17
5th Ward,	8,770 07	50,734 49	88,671 10	62,790 70	210,966 36	11,973 66	7,352 87	13,815 01	.....	548 63
6th Ward,									185 15	471 81
7th Ward,									47 15	3,105 00
8th Ward,									217 00	895 32
9th Ward,									.....	14 00
10th Ward,									4 60	4,888 63
Polk borough,	76 02	451 12	608 10	361 08	1,496 32	574 38	235 38	110 87	24 70	90 50
Pleasantville borough,	216 51	2,598 06	2,814 57	904 02	6,533 16	463 39	416 25	206 38	.....	375 00
President borough,	187 23	1,310,58	1,872 55	795 90	4,166 26	156 52	58 85	9 46	.....	492 50
Plum borough,	316 53	1,582 63	1,899 05	1,367 10	5,165 31	242 79	77 76	59 35	.....	.....
Pinegrove borough,	473 63	2,841 78	2,841 78	2,022 52	8,179 71	386 16	135 32	60 25	.....	132 54
Richland borough,	362 08	2,896 64	3,982 88	1,542 32	8,783 92	783 22	197 52	28 87	.....	139 15
Rockland borough,	654 27	4,579 89	4,579 89	2,776 08	12,590 13	1,024 41	318 06	106 32	59 85	1,796 17
Rouseville borough,	190 67	1,906 65	2,097 32	815 66	5,010 30	155 29	279 76	272 14	.....	1,677 82
Scrubgrass township,	311 74	2,493 92	2,493 92	1,316 96	6,616 54	528 84	89 36	10 20	.....	172 90
Sandyvreek township,	417 66	2,088 30	2,505 96	1,763 64	6,775 56	536 76	166 08	9,75	28 80	821 74
Sugarcreek township,	1,469 98	8,819 88	13,229 92	6,041 92	29,561 70	608 71	952 46	862 23	6 00	11,327 81
Utica borough,	61 82	309 08	618 15	272 26	2,513 43	474 95	95 50	56 10	6 00	.....
Victory township,	114 95	1,149 50	747 18	501 80	2,513 43	200 88	14 19	15 35	.....	.....
West End borough,	230 37	2,534 01	1,842 92	945 46	5,552 76	191 78	212 04	30 00	.....	961 44
Total,	$25,980 65	$137,886 17	$215,184 94	$178,344 10	$557,396 86	$33,883 03	$17,485 20	$23,922 48	$1,971 99	$77,723 49

Increase in column 6 caused by transfer of State Tax from column 4.

Digitized by Google

WARREN COUNTY.

Names of Assessment Districts.	First Division. Showing the amount of taxes collected in the county for all purposes.					Second Division. Showing a specific return of all taxes on the subjects named.				
	No. 1. Amount of taxes collected for the support of the poor.	No. 2. Amount of taxes collected for the construction and repairs of streets, roads and bridges.	No. 3. Amount of taxes collected for schools and school purposes, not including any appropriation received from the State.	No. 4. Amount of taxes collected for any purpose not embraced in columns 1, 2 and 3, whether the same be State, county or local taxes.	No. 5. Total amount of taxes collected for all purposes, as set forth in the four preceding columns.	No. 6. Amount of taxes collected on personal property.	No. 7. Amount of taxes collected on occupations.	No. 8. Amount of taxes collected on licenses of all kinds. Including wholesale and retail liquor licenses.	No. 9. Amount of taxes collected on the real estate of railroad corporations.	No. 10. Amount of taxes collected on the real estate of corporations other than railroads, including limited partnerships.
Warren borough—1st Ward,	.....	$3,395 56	$3,072 65	$6,638 83	$23,107 04	$2,191 88	$1,190 93	$45 86	.....	$48 75
2nd Ward,	.....	9,784 75	9,408 48	7,940 68	27,133 91	3,533 42	918 13	1,260 82	19 50	928 73
3rd Ward,	.....	15,882 10	15,271 25	8,811 60	39,964 95	361 89	1,057 06	3,672 64	325 00	7,653 75
4th Ward,	.....	7,627 19	7,333 84	4,216 20	19,177 23	185 28	1,133 44	943 49	488 81	5,603 27
5th Ward,	.....	4,493 96	4,321 11	2,700 51	11,515 58	378 58	1,009 13	106 54	.....	.....
6th Ward,	.....	7,065 77	4,794 01	3,870 18	17,729 96	117 64	1,157 81	223 61	.....	4,826 25
7th Ward,	.....	2,645 14	2,542 40	1,576 24	6,763 78	200 10	611 00	56 06	22 75	120 25
8th Ward,	.....	5,788 09	4,765 48	3,540 12	14,093 69	522 28	1,237 44	186 64	.....	1,584 38
Youngsville borough,	.....	3,150 75	7,876 87	2,623 33	13,650 95	535 02	1,168 65	986 96	.....	1,212 50
Tidioute borough,	.....	2,807 82	4,492 51	4,536 74	11,837 07	2,689 61	823 35	928 07	4 95	208 89
Columbus borough,	.....	913 00	574 38	1,078 43	2,565 81	337 81	124 00	252 42	.....	.....
Clarenden borough,	.....	1,208 02	3,007 55	854 18	5,064 75	194 13	707 70	804 45	21 00	501 90
Bear Lake borough,	.....	238 44	476 87	535 76	1,251 07	161 38	94 05	56 63	3 80	.....
Sugar Grove borough,	.....	554 25	1,385 63	1,220 96	3,160 84	327 43	214 20	320 25	.....	78 85
Grandvalley borough,	.....	326 53	653 06	345 23	1,324 82	58 06	133 70	282 09	.....	.....
Brokenstraw township,	.....	1,853 33	3,178 00	1,732 33	6,764 66	348 82	214 50	126 09	18 20	1,297 62
Conewago township,	.....	4,558 54	4,558 54	3,296 90	12,413 98	579 56	506 25	62 85	63 85	.....
Columbus township,	.....	2,873 08	3,536 10	3,272 59	9,681 77	1,001 80	41 98	2 70	43 22	703 05
Corydon township,	.....	650 17	1,408 69	893 66	2,952 52	255 20	136 50	183 52	5 20	.....
Cherry Grove township,	.....	459 92	321 94	368 45	1,150 31	117 26	52 20	5 01	.....	1,041 90
Deerfield township,	.....	1,009 53	1,892 87	919 83	3,822 23	205 72	74 25	.....	.....	44 87

Digitized by Google

Elk township,	.....	924 04	1,320 06	984 17	3,228 27	339 01	71 40	7 88	.....	265 68
Eldred township,	.....	1,843 19	1,494 55	1,376 67	4,714 41	372 59	74 88	7 19	.....	488 85
Freehold township,	.....	1,923 58	5,481 00	2,754 17	11,159 45	1,114 08	144 00	23 71	208 47	.....
Farmington township,	.....	2,232 70	409 29	3,125 24	9,451 23	922 92	59 76	8 00	.....	.....
Glade township,	.....	2,977 40	6,947 28	3,627 25	13,551 93	525 24	369 15	221 02	143 10	2,706 93
Kinzua township,	.....	593 84	950 14	947 83	2,491 81	208 33	202 00	315 51	3 00	1,166 92
Limestone township,	.....	771 83	1,019 11	943 87	6,739 31	160 06	67 60	.....	.....	162 10
Mead township,	.....	3,706 64	5,189 30	2,706 89	11,602 83	233 97	504 53	14 67	37 72	4,222 67
Pine Grove township,	.....	2,578 03	3,437 37	3,435 20	9,450 60	1,136 40	325 50	389 21	16 80	211 63
Pleasant township,	.....	1,259 74	1,979 59	1,330 74	4,570 07	248 80	196 25	750 00	49 53	790 62
Pittsfield township,	.....	2,661 51	3,326 89	2,464 52	8,452 92	738 20	270 63	244 60	43 13	386 68
Sugar Grove township,	.....	2,880 86	2,814 77	3,155 91	8,785 45	863 50	89 25	29 46	.....	.....
Spring Creek township,	.....	2,880 86	2,560 77	2,391 12	7,832 75	689 92	123 00	61 43	36 00	.....
Sheffield township,	.....	6,444 87	22,096 70	7,558 24	36,099 81	471 48	2,900 35	831 35	15 20	19,520 71
South West township,	.....	2,592 89	2,592 89	1,901 47	7,087 25	244 74	209 93	7 70	.....	1,350 89
Triumph township,	.....	1,498 62	1,165 63	1,192 13	3,856 43	158 82	121 33	.....	.....	257 83
Watson township,	.....	1,061 62	1,273 94	1,503 77	3,839 33	106 78	27 90	2,90	.....	726 57
Total,	.....	$122,047 62	$159,616 21	$102,377 44	$384,041 27	$23,842 81	$18,363 68	$13,421 38	$1,571 23	$58,113 09

Digitized by Google

WASHINGTON COUNTY.

Names of Assessment Districts.	First Division. Showing the amount of taxes collected in the county for all purposes.					Second Division. Showing a specific return of all taxes on the subjects named.				
	No. 1. Amount of taxes collected for the support of the poor.	No. 2. Amount of taxes collected for the construction and repairs of streets, roads and bridges.	No. 3. Amount of taxes collected for schools and school purposes, not including any appropriation received from the State.	No. 4. Amount of taxes collected for any purpose not embraced in columns 1, 2 and 3, whether the same be State, county or local taxes.	No. 5. Total amount of taxes collected for all purposes, as set forth in the four preceding columns.	No. 6. Amount of taxes collected on personal property.	No. 7. Amount of taxes collected on occupations.	No. 8. Amount of taxes collected on licenses of all kinds, including wholesale and retail liquor licenses.	No. 9. Amount of taxes collected on the real estate of railroad corporations.	No. 10. Amount of taxes collected on the real estate of corporations other than railroads, including limited partnerships.
Allen,	.....	.....	$4,582 00	$1,928 00	$6,510 00	$115 00	$512 00	$225 00	$42 00	$2,351 00
Amwell,	.....	11,390 00	9,295 00	19,782 00	40,467 00	2,927 00	431 00	87 00	.....	8,765 00
Beallsville,	.....	478 00	2,142 00	4,510 00	7,130 00	1,320 00	307 00	42 00	.....	2,405 00
Bentleyville,	.....	1,027 00	5,241 00	14,258 00	20,526 00	465 00	975 00	1,210 00	18 00	8,176 00
Blaine,	.....	2,198 00	1,987 00	2,949 00	7,134 00	592 00	269 00	51 00	.....	360 00
Buffalo,	.....	3,275 00	2,750 00	5,271 00	11,296 00	1,210 00	215 00	22 00	.....	340 00
Burgettstown,	.....	1,225 00	4,725 00	7,095 00	13,045 00	1,158 00	701 00	452 00	36 00	1,080 00
California,	.....	1,470 00	9,840 00	23,108 00	34,418 00	600 00	1,598 00	827 00	34 00	4,842 00
Cannonsburg,	.....	5,290 00	41,708 00	64,217 00	111,215 00	2,627 00	3,927 00	2,450 00	.....	2,358 00
Canton,	.....	6,785 00	9,725 00	27 810 00	44,320 00	1,181 00	723 00	175 00	68 00	8,265 00
Carroll,	.....	16,021 00	11,892 00	46,198 00	74,111 00	1,048 00	1,698 00	1,245 00	48 00	26,850 00
Cecil,	.....	13,108 00	16,008 00	42,578 00	71,694 00	1,912 00	859 00	207 00	12 00	26,410 00
Centerville,	.....	7,957 00	21,410 00	38,712 00	68,079 00	985 00	401 00	75 00	14 00	21 708 00
Chartiers,	.....	14,710 00	14,715 00	47 010 00	76,177 00	1,487 00	2,101 00	238 00	.....	26,310 00
Claysville,	.....	1,050 00	10,117 00	13,010 00	24,177 00	1,305 00	738 00	408 00	.....	212 00
Coal Center,	.....	357 00	2 122 00	3,910 00	6,389 00	195 00	247 00	190 00	260 00	237 00
Cokeburg,	.....	210 00	1,805 00	6,710 00	8,725 00	92 00	1,210 00	875 00	.....	4,305 00
Cross Creek,	.....	5,487 00	5,284 00	20,475 00	31,246 00	1,420 00	292 00	98 00	.....	6,002 00
Charleroi,	.....	5,625 00	59,928 00	86,528 00	152,081 00	1,178 00	1,339 00	7,210 00	62 00	11,070 00
Deemston,	.....	7,278 00	2,276 00	27,978 00	37,532 00	1,025 00	147 00	25 00	.....	10,624 00
Donegal,	.....	7,628 00	4,156 00	9,410 00	21,194 00	1,412 00	393 00	35 00	.....	78 00
Donora,	.....	6,710 00	36,278 00	46,708 00	89,696 00	1,290 00	1,701 00	5,110 00	.....	40,108 00

Digitized by Google

East Bethlehem,	.....	7,105 00	7,910 00	3,810 00	23,825 00	610 00	701 00	1,675 00	298 00	3,675 00
East Finley,	.....	5,618 00	3,715 00	7,908 00	17,241 00	1,096 00	268 00	39 00	.....	2,580 00
East Pike Run,	.....	15,342 00	19,910 00	9,325 00	44,577 00	1,008 00	1,040 00	114 00	140 00	21,505 00
East Washington,	.....	918 00	11,201 00	25,728 00	37,847 00	6,480 00	830 00	20 00	.....	.....
Elco,	.....	565 00	1,498 00	1,782 00	3,845 00	450 00	870 00	68 00	5 00	710 00
Ellsworth,	.....	2,820 00	1,401 00	5,785 00	10,000 00	185 00	1,602 00	625 00	.....	4,482 00
Fallowfield,	.....	13,210 00	3,510 00	14,710 00	31,430 00	1,680 00	315 00	65 00	.....	24,810 00
Finleyville,	.....	1,201 00	1,370 00	3,210 00	4,781 00	340 00	380 00	278 00	.....	401 00
Hanover,	.....	3,710 00	4,350 00	5,610 00	13,670 00	1,380 00	410 00	90 00	.....	.....
Hopewell,	.....	3,728 00	3,460 00	5,908 00	13,670 00	1,099 00	189 00	21 00	.....	798 00
Houston,	.....	1,250 00	3,510 00	5,718 00	10,478 00	905 00	436 00	178 00	.....	.....
Independence,	.....	7,820 00	4,310 00	6,895 00	19,025 00	1,792 00	492 00	172 00	.....	1,280 00
Jefferson,	.....	3,452 00	2,671 00	5,470 00	11,593 00	1,105 00	208 00	61 00	.....	1,401 00
Long Branch,	.....	1,205 00	582 00	1,250 00	3,037 00	68 00	115 00	21 00	.....	580 00
Marianna,	.....	1,408 00	3,810 00	7,421 00	12,639 00	58 00	372 00	810 00	.....	16,365 00
Midway,	.....	710 00	2,570 00	4,682 00	7,962 00	352 00	560 00	310 00	68 00	365 00
Monongahela,	.....	5,610 00	34,208 00	48,592 00	88,410 00	4,395 00	5,680 00	6,175 00	210 00	6,695 00
Morris,	.....	3,458 00	2,925 00	8,428 00	14,811 00	1,320 00	189 00	38 00	.....	40 00
Mt. Pleasant,	.....	14,892 00	9,910 00	16,982 00	41,784 00	2,675 00	695 00	200 00	5 00	20,387 00
McDonald,	.....	1,350 00	11,876 00	20,005 00	33,231 00	1,582 00	1,876 00	2,670 00	.....	148 00
North Charleroi,	.....	1,027 00	3,441 00	5,642 00	10,110 00	379 00	647 00	52 00	.....	590 00
North Franklin,	.....	1,875 00	2,845 00	3,980 00	8,700 00	482 00	215 00	.....	.....	1,050 00
North Strabane,	.....	12,897 00	8,425 00	13,085 00	34,407 00	1,248 00	462 00	89 00	21 00	21,405 00
Nottingham,	.....	10,470 00	5,270 00	10,340 00	26,080 00	793 00	248 00	42 00	.....	16,205 00
Peters,	.....	7,096 00	6,105 00	9,540 00	22,741 00	915 00	385 00	101 00	.....	14,010 00
Robinson,	.....	5,345 00	4,372 00	6,785 00	17,502 00	2,310 00	616 00	38 00	5 00	5,101 00
Roscoe,	.....	595 00	6,040 00	5,805 00	12,440 00	118 00	692 00	1,838 00	24 00	2,185 00
Smith,	.....	8,210 00	11,910 00	10 720 00	30,840 00	2,005 00	1,610 00	289 00	.....	12,060 00
Somerset,	.....	10,907 00	8,305 00	14,820 00	34,032 00	1,642 00	258 00	101 00	14 00	18,280 00
South Franklin,	.....	3,408 00	2,482 00	8,297 00	14,187 00	1,198 00	141 00	12 00	.....	16 00
South Strabane,	.....	6,872 00	7,610 00	12,421 00	26,903 00	2,102 00	405 00	190 00	9 00	4,185 00
Speers,	.....	968 00	1,512 00	2,105 00	4,585 00	178 00	215 00	41 00	.....	523 00
Stockdale,	.....	256 00	1,805 00	1,925 00	3,986 00	96 00	375 00	610 00	14 00	194 00
Twilight,	.....	910 00	698 00	2,257 00	3,865 00	287 00	1,205 00	38 00	.....	1,260 00
Union,	.....	10,340 00	9,428 00	10,142 00	29,910 00	1,159 00	1,001 00	1,325 00	460 00	16,650 00
West Alexander,	.....	250 00	1,708 00	3,175 00	5,133 00	998 00	262 00	150 00	.....	60 00
West Bethlehem,	.....	14,952 00	9,978 00	22,710 00	47,640 00	2,972 00	547 00	580 00	.....	16,905 00
West Brownsville,	.....	1,200 00	5,592 00	8,182 00	14,974 00	235 00	1,012 00	2,440 00	118 00	2,215 00
West Finley,	.....	6,982 00	4,510 00	7,185 00	18,677 00	878 00	405 00	58 00	.....	1,070 00
West Middletown,	.....	150 00	718 00	1,610 00	2,478 00	510 00	110 00	48 00	.....	.....
West Pike Run,	.....	9,115 00	6,110 00	12,107 00	27,332 00	762 00	406 00	12 00	.....	18,450 00
Washington,	.....	4,725 00	114 775 00	212,246 00	331,746 00	12,810 00	25,940 00	7,728 00	670 00	18,110 00
Total,	.....	$333,201 00	$637,322 00	$1,159,453 00	$2,129 976 00	$88,210 00	$75,229 00	$50,789 00	$2,655 00	$494,702 00

Amount appropriated by county for support of the poor, $74,877.99.

Digitized by Google

WAYNE COUNTY.

Names of Assessment Districts.	First Division. Showing the amount of taxes collected in the county for all purposes.					Second Division. Showing a specific return of all taxes on the subjects named.				
	No. 1. Amount of taxes collected for the support of the poor.	No. 2. Amount of taxes collected for the construction and repairs of streets, roads and bridges.	No. 3. Amount of taxes collected for schools and school purposes, not including any appropriation received from the State.	No. 4. Amount of taxes collected for any purpose not embraced in columns 1, 2 and 3, whether the same be State, county or local taxes.	No. 5. Total amount of taxes collected for all purposes, as set forth in the four preceding columns.	No. 6. Amount of taxes collected on personal property.	No. 7. Amount of taxes collected on occupations.	No. 8. Amount of taxes collected on licenses of all kinds. Including wholesale and retail liquor licenses.	No. 9. Amount of taxes collected on the real estate of railroad corporations.	No. 10. Amount of taxes collected on the real estate of corporations other than railroads, including limited partnerships.
Berlin,	$679 31	$2,717 23	$3,162 06	$1,669 06	$8,227 66	$787 79	$183 94	$68 50	.....	$7 31
Bethany,	112 35	449 40	207 84	274 22	1,043 81	145 41	59 96	6 86	.....	.....
Buckingham,	488 51	2,279 69	3,356 70	1,627 24	7,752 14	680 85	219 38	70 55	22 50	56 25
Canaan,	163 58	1,308 64	1,160 85	918 57	3,551 64	175 69	79 00	204 56	21 20	487 20
Cherry Ridge,	212 68	1,596 45	2,015 07	1,014 71	4,838 91	501 31	137 60	14 21	.....	214 89
Clinton,	.....	2,997 54	3,914 47	3,042 96	9,954 97	729 83	232 88	366 02	.....	2,865 24
Damascus,	1,340 27	7,147 96	7,256 32	4,012 53	19,757 05	1,606 02	526 21	129 46	.....	463 32
Dreher,	202 78	1,622 20	2,329 87	1,237 75	5,392 60	426 19	266 40	277 26	.....	.....
Dyberry,	395 63	2,110 04	1,991 73	1,348 89	5,846 29	594 53	155 80	132 20	.....	714 93
Hawley,	1,254 96	3,764 89	7,551 12	5,545 90	18,116 87	553 65	1,331 40	2,601 51	124 80	1,758 00
Honesdale,	4,398 36	3,195 08	14,534 08	12,100 21	44,227 73	961 00	1,774 61	5,547 23	430 59	2,849 93
Lake,	257 69	2,576 90	4,004 21	2,646 14	9,484 94	785 43	326 70	201 30	7 64	146 85
Lebanon,	139 39	1,672 68	1,104 68	1,342 65	4,259 40	456 74	66 15	16 00	.....	512 40
Lehigh,	.....	763 35	2,124 26	993 10	3,880 71	67 70	267 43	195 73	95 00	1,062 67
Manchester,	942 86	2,514 30	2,208 37	1,848 95	7,514 48	689 16	199 10	358 48	.....	.....
Mt. Pleasant,	849 90	3,399 58	4,348 48	2,937 79	11,535 75	1,192 84	217 84	267 62	.....	49 03
Oregon,	411 84	1,441 44	1,141 24	944 92	3,939 44	322 36	67 50	11 00	.....	.....
Palmyra,	1,019 96	1,147 46	1,528 17	711 66	4,407 25	205 22	340 73	125 00	25 21	272 58

Digitized by Google

Paupack,	308 55	1,416 55	1,011 61	912,65	3,644 26	291 31	101 06	2 35	.....	490 00
Preston,	1,223 72	2,936 93	4,156 87	2,587 60	10,905 12	902 40	309 55	410 73	55 35	392 37
Prompton,	134 35	358 26	678 94	476 21	1,647 76	169 65	47 03	14 55	8 25	8 25
Salem,	833 56	2,917 45	2,378 06	2,059 87	8,188 94	748 23	200 25	169 27	.....	54 00
Scott,	352 50	1,762 43	2,467 47	857 99	5,440 44	709 76	176 25	19 53	.....	18 00
South Canaan,	547 36	2,463 13	3,008 31	1,558 16	7,576 96	862 35	265 63	157 72	2 50	85 00
Starrucca,	530 15	1,378 39	1,421 28	824 22	4,154 04	405 61	240 63	260 14	.....	.....
Sterling,	359 37	1,437 49	1,910 91	840 43	4,548 25	547 34	84 00	19 95	.....	.....
Texas,	2,098 04	4,720 59	7,794 13	6,681 09	21,293 85	1,104 55	1,571 50	1,623 23	136 50	2,902 37
Waymart,	298 93	996 43	2,019 85	1,192 44	4,507 65	211 41	255 23	274 81	30 23	161 95
Total,	$19,551 57	$73,092 53	$90,786 95	$62,207 96	$245,639 01	$16 835 33	$9,703 76	$13,545 76	$959 77	$15,572 54

Digitized by Google

WESTMORELAND COUNTY.

Names of Assessment Districts.	First Division. Showing the amount of taxes collected in the county for all purposes.					Second Division. Showing a specific return of all taxes on the subjects named.				
	No. 1. Amount of taxes collected for the support of the poor.	No. 2. Amount of taxes collected for the construction and repairs of streets, roads and bridges.	No. 3. Amount of taxes collected for schools and school purposes, not including any appropriation received from the State.	No. 4. Amount of taxes collected for any purpose not embraced in columns 1, 2 and 3, whether the same be State, county or local taxes.	No. 5. Total amount of taxes collected for all purposes, as set forth in the four preceding columns.	No. 6. Amount of taxes collected on personal property.	No. 7. Amount of taxes collected on occupations.	No. 8. Amount of taxes collected on licenses of all kinds. Including wholesale and retail liquor licenses.	No. 9. Amount of taxes collected on the real estate of railroad corporations.	No. 10. Amount of taxes collected on the real estate of corporations other than railroads, including limited partnerships.
Adamsburg,	.....	$73 94	$912 20	$421 24	$1,407 38	$9 56	$28 20	$242 90	.....	.....
Arnold,	.....	1,380 99	6,871 14	4,238 51	92,490 64	9 02	279 84	815 40	$54 20	.....
Arona,	.....	160 13	802 06	577 67	1,539 86	19 12	40 40	35 70	.....	.....
Avonmore,	.....	489 77	4,410 90	1,667 72	6,568 39	18 62	92 76	1,017 24	.....	.....
Bolivar,	.....	249 98	4,619 84	930 42	5,800 24	12 70	56 16	215 82	32 18	.....
Cokeville,	.....	73 66	506 09	300 36	880 11	7 80	29 40	25 97	101 80	.....
Derry—1st ward,	.....	277 60	9,812 26	1,005 73	11,095 59	9 20	84 04	587 72	107 92	.....
2d ward,	.....	297 10	.....	1,114 51	1,411 61	10 02	106 76	.....	.....	.....
3d ward,	.....	207 42	.....	916 03	1,123 45	9 64	73 56	.....	.....	.....
Donegal,	.....	42 93	268 72	149 88	461 53	12 60	11 72	10 27	.....	.....
Export,	.....	424 73	4,970 56	1,353 98	6,749 27	35 34	132 12	285 83	.....	.....
East Vandergrift,	.....	182 66	1,304 44	554 90	2,042 00	9 00	45 20	319 10	.....	.....
Greensburg—1st ward,	.....	2,717 96	69,101 20	10,551 36	82,370 52	23 60	265 36	7,617 26	.....	.....
2d ward,	.....	1,854 77	.....	9,386 79	11,241 56	14 12	221 34	.....	387 62	$63 64
3d ward,	.....	1,286 33	.....	5,267 22	6,553 55	29 12	119 32	.....	.....	.....
4th ward,	.....	1,979 36	.....	9,393 66	11,373 02	28 93	217 44	.....	.....	.....
5th ward,	.....	1,074 69	.....	3,893 55	4,968 24	12 10	164 44	.....	.....	.....
6th ward,	.....	595 35	.....	2,015 18	2,610 53	34 16	85 52	.....	.....	.....
7th ward,	.....	942 53	.....	4,215 98	5,158 59	19 72	135 88	.....	.....	.....
8th ward,	.....	412 59	.....	1,442 51	1,855 10	8 46	73 68	.....	.....	.....
Hyde Park,	.....	276 45	2,021 82	849 95	3,148 22	8 74	68 80	1,437 00	.....	.....
Irwin,	.....	1,857 30	10,017 30	6,833 94	18,758 04	39 02	326 52	2,416 41	.....	.....

Digitized by Google

Jeannette—1st ward,	.....	1,450 70	24,111 46	4,712 25	30,274 41	26 00	234 00	7,247 74	135 20	239 36
2d ward,	.....	850 01	.....	3,210 49	4,060 50	9 12	157 00	.....	.....	.....
3d ward,	.....	579 85	.....	1,836 06	2,415 91	15 07	121 44	.....	.....	.....
4th ward,	.....	952 49	.....	2,954 79	3,907 28	11 12	67 40	.....	.....	.....
5th ward,	.....	354 53	.....	1,085 39	1,439 92	12 10	101 20	.....	.....	.....
Latrobe—1st ward,	.....	332 17	45,707 76	3,235 74	49,775 67	20 02	117 44	7,485 61	223 44	.....
2d ward,	.....	1,777 57	.....	6,828 38	8,605 95	27 60	161 32	.....	.....	.....
3d ward,	.....	685 77	.....	2,462 41	3,148 18	10 20	120 12	.....	.....	.....
4th ward,	.....	1,314 64	.....	4,005 89	5,320 53	8 12	117 84	.....	.....	.....
5th ward,	.....	350 09	.....	1,215 53	1,565 62	12 16	65 56	.....	.....	.....
6th ward,	.....	314 83	.....	1,181 76	1,496 59	11 12	71 16	.....	.....	.....
Ligonier,	.....	1,026 00	5,180 80	4,457 12	10,663 92	28 92	161 44	1,423 73	13 40	.....
Livermore,	.....	54 90	372 16	470 41	897 47	8 67	12 36	41 06	9 12	.....
Madison,	.....	142 41	1,210 10	581 08	1,933 59	14 50	27 04	46 11	.....	.....
Manor,	.....	541 53	4,226 18	2,185 85	6,953 56	17 19	91 36	848 37	.....	.....
McMahan,	.....	252 85	2,010 71	767 55	3,031 11	7 00	46 20	49 65	.....	.....
Monessen—1st awrd,	.....	1,664 12	49,191 34	5,253 12	56,108 58	38 62	441 64	5,564 52	25 12	.....
2d ward,	.....	2,961 70	.....	9,448 95	12,410 65	22 30	567 00	.....	.....	.....
3d ward,	.....	1,944 53	.....	5,917 19	7,861 72	14 18	191 92	.....	.....	.....
Mt. Pleasant—1st ward,	.....	708 75	26,903 30	2,692 94	30,304 99	12 70	148 60	4,403 26	10 12	.....
2d ward,	.....	1,016 89	.....	4,325 68	5,342 57	28 34	169 52	.....	.....	.....
3d ward,	.....	857 11	.....	2,906 22	3,763 33	23 76	129 12	.....	.....	.....
New Alexandria,	.....	281 38	1,091 10	1,665 79	3,038 27	25 74	53 12	182 87	.....	.....
New Florence—1st ward,	.....	240 76	1,484 17	915 15	2,640 06	14 12	50 64	342 63	38 28	.....
2d ward,	.....	1,875 08	32,008 36	5,862 10	39,745 54	15 98	421 60	6,689 62	39 04	.....
3d ward,	.....	2,421 62	.....	7,641 88	10,063 50	34 96	270 56	.....	26 12	.....
	.....	1,171 94	.....	3,802 46	4,974 40	13 02	224 92	.....	.....	.....
New Salem,	.....	308 16	1,210 91	1,177 28	2,696 35	25 78	62 48	507 95	.....	.....
North Bellevernon,	.....	489 21	5,008 84	1,895 90	7,393 95	9 64	151 92	783 15	.....	.....
North Irwin,	.....	263 87	1,844 13	877 83	2,985 83	8 00	50 40	7 90	.....	.....
Parnassus,	.....	1,866 48	9,197 60	6,931 76	17,995 84	21 64	229 12	249 52	11 60	.....
Penn,	.....	380 46	1,769 18	1,221 80	3,371 44	25 20	79 52	947 45	.....	.....
Scottdale—1st ward,	.....	1,580 13	28,011 11	6,286 94	36,418 18	29 78	171 72	3,715 46	.....	.....
2d ward,	.....	630 48	.....	3,234 79	3,865 27	12 69	133 88	.....	.....	.....
3d ward,	.....	1,330 35	.....	4,826 99	6,157 34	19 84	175 20	.....	.....	.....
4th ward,	.....	400 08	.....	1,301 92	1,702 00	8 00	81 68	.....	.....	.....
Seward,	.....	148 00	946 12	563 07	1,657 19	10 06	58 00	307 93	.....	.....
Smithton,	.....	360 28	1,216 16	1,249 82	2,826 26	20 08	72 08	2,044 64	.....	.....
South Greensburg,	.....	1,193 57	7,001 90	3,688 78	11,884 25	10 92	149 92	618 85	.....	99 00
Southwest Greensburg,	.....	1,131 99	7,791 98	4,023 75	12,947 72	10 34	216 56	1,334 39	.....	.....
Suterville,	.....	254 14	2,317 17	849 57	3,420 88	9 60	74 48	2,233 15	20 20	.....
Trafford,	.....	1,292 00	9,772 20	4,209 26	15,273 46	12 70	210 40	248 55	.....	51 44
Vandergrift,	.....	3,441 16	20,091 17	10,574 38	34,106 71	26 36	516 20	1,208 91	.....	.....
Vandergrift Heights,	.....	637 59	7,331 17	2,119 40	10,088 16	30 60	262 16	334 55	100 02	37 20
West Newton—1st ward,	.....	601 71	10,808 70	3,246 04	14,656 45	12 79	103 64	770 30	.....	.....
2d ward,	.....	538 90	.....	2,656 13	3,195 03	8 68	145 76	.....	.....	.....
Youngstown,	.....	98 26	374 14	385 73	858 13	9 89	37 12	455 55	93 46	.....
Youngwood,	.....	737 67	7,998 77	2,480 92	11,217 36	9 14	182 08	706 61	.....	.....
Allegheny,	.....	7,340 40	5,570 84	5,749 27	18,660 51	144 96	244 04	88 52	13 04	.....
Bell,	.....	3,717 08	4,991 87	2,842 40	11,551 35	57 06	106 80	170 18	14 60	.....
Cook,	.....	3,920 27	1,891 43	1,248 46	7,060 16	58 12	40 68	42 18	.....	.....
Derry,	.....	40,127 13	27,090 91	22,670 72	89,888 76	357 14	498 92	788 79	57 64	.....
Donegal,	.....	2,491 71	2,299 84	1,283 20	6,074 75	66 10	44 96	44 70	.....	.....
East Huntingdon,	.....	25,007 80	17,661 17	14,034 77	56,703 74	274 98	384 48	3,851 77	17 80	.....
Fairfield,	.....	7,981 40	4,761 30	4,255 98	16,998 68	76 00	61 48	31 44	13 84	.....

Digitized by Google

WESTMORELAND COUNTY—Continued.

Names of Assessment Districts.	First Division. Showing the amount of taxes collected in the county for all purposes.					Second Division. Showing a specific return of all taxes on the subjects named.				
	No. 1. Amount of taxes collected for the support of the poor.	No. 2. Amount of taxes collected for the construction and repairs of streets, roads and bridges.	No. 3. Amount of taxes collected for schools and school purposes, not including any appropriation received from the State.	No. 4. Amount of taxes collected for any purpose not embraced in columns 1, 2 and 3, whether the same be State, county or local taxes.	No. 5. Total amount of taxes collected for all purposes, as set forth in the four preceding columns.	No. 6. Amount of taxes collected on personal property.	No. 7. Amount of taxes collected on occupations.	No. 8. Amount of taxes collected on licenses of all kinds. Including wholesale and retail liquor licenses.	No. 9. Amount of taxes collected on the real estate of railroad corporations.	No. 10. Amount of taxes collected on the real estate of corporations other than railroads, including limited partnerships.
Franklin,	.....	5,912 32	7,008 12	8,422 52	21,342 96	167 80	250 96	108 26	16 34	.....
Hempfield,	.....	61,980 17	29,119 31	35,870 81	126,970 29	584 12	846 40	2,289 31	56 34	.....
Ligonier,	.....	5,617 71	3,231 18	7,671 33	16,520 22	146 10	180 00	283 88	.....	.....
Lower Burrell,	.....	4,303 31	3,712 12	4,992 24	13,007 67	108 14	234 64	195 95	15 66	.....
Loyalhanna,	.....	2,805 54	2,001 12	3,751 95	8,558 61	67 14	41 88	12 25	.....	.....
Mt. Pleasant,	.....	31,909 81	22,113 40	32,403 76	86,426 97	444 90	629 14	1,802 95	.....	.....
North Huntingdon,	.....	23,071 40	17,114 41	12,989 72	53,175 53	164 60	580 13	2,235 64	25 90	.....
Penn,	.....	24,918 30	16,113 37	18,328 33	59,360 00	261 80	297 70	1,108 87	13 24	.....
Rostraver,	.....	52,113 16	17,007 71	35,394 58	104,515 45	198 92	677 14	4,084 15	.....	.....
Salem,	.....	27,008 11	6,719 70	16,130 83	49,858 64	217 04	114 00	452 59	13 24	.....
Sewickley,	.....	21,112 71	7,912 27	11,963 32	40,988 30	225 60	308 40	1,298 65	9 33	.....
South Huntingdon,	.....	16,722 78	7,001 40	18,932 03	42,656 21	267 60	204 16	1,763 06	.....	.....
St. Clair,	.....	2,700 93	1,918 15	966 36	5,585 44	34 84	29 68	.....	18 20	.....
Unity,	.....	56,908 87	15,804 19	28,780 84	101,493 90	441 16	360 24	1,141 84	25 00	.....
Upper Burrell,	.....	1,509 90	1,512 73	1,076 77	4,099 40	38 14	19 40	3 93	.....	.....
Washington,	.....	5,110 64	4,344 87	3,733 09	13,188 60	136 76	93 92	49 88	.....	.....
Total,	.....	$495,458 40	$658,709 13	$516,587 61	$1,670,755 14	$5,733 97	$16,417 45	$37,754 40	$1,739 03	$490 64

An appropriation of $70,000 is made to poor directors for 1913.

Digitized by Google

WYOMING COUNTY.

Names of Assessment Districts.	First Division. Showing the amount of taxes collected in the county for all purposes.					Second Division. Showing a specific return of all taxes on the subjects named.				
	No. 1. Amount of taxes collected for the support of the poor.	No. 2. Amount of taxes collected for the construction and repairs of streets, roads and bridges.	No. 3. Amount of taxes collected for schools and school purposes, not including any appropriation received from the State.	No. 4. Amount of taxes collected for any purpose not embraced in columns 1, 2 and 3, whether the same be State, county or local taxes.	No. 5. Total amount of taxes collected for all purposes, as set forth in the four preceding columns.	No. 6. Amount of taxes collected on personal property.	No. 7. Amount of taxes collected on occupations.	No. 8. Amount of taxes collected on licenses of all kinds. Including wholesale and retail liquor licenses.	No. 9. Amount of taxes collected on the real estate of railroad corporations.	No. 10. Amount of taxes collected on the real estate of corporations other than railroads, including limited partnerships.
Braintrim township,	.....	$629 24	$1,141 19	$793 91	$2,564 34	$108 87	$98 73	$100 00	$4 35	$14 50
Clinton township,	$267 00	1,338 94	1,427 43	1,186 34	4,219 71	290 34	90 36	100 00	.....	.....
Eaton township,	.....	1,661 80	2,284 40	1,989 40	5,935 60	411 39	72 60	.....	.....	.....
Exeter township,	.....	348 72	262 54	594 50	1,205 76	35 44	9 20	.....	.....	.....
Falls township,	425 27	2,289 45	2,751 32	2,425 79	7,891 83	616 20	184 96	300 00	.....	.....
Factoryville borough,	.....	1,971 10	2,142 41	2,073 10	6,186 61	183 13	353 57	400 00	.....	.....
Forkston township,	310 91	937 27	1.404 68	884 35	3,537 21	243 07	145 44	100 00	.....	408 00
Lemon township,	295 10	1,690 48	1,530 54	1,599 01	5,115 13	136 04	33 05	100 00	.....	177 00
Laceyville borough,	104 86	625 26	1,974 94	1,126 23	3,831 29	59 53	263 02	200 00	.....	.....
Mehoopany township,	370 69	1,112 08	2,557 61	1,929 24	5,969 62	247 60	152 04	100 00	.....	.....
Meshoppen borough,	.....	1,868 98	1,803 09	1,855 19	5,527 26	117 95	356 86	400 00	.....	.....
Meshoppen township,	368 00	978 00	1,069 00	1,281 49	3,696 49	371 28	53 30	.....	.....	.....
Monroe township,	1,050 00	1,350 00	2,302 86	2,118 24	6,821 10	598 48	188 77	200 00	.....	.....
Northumberland township,	492 31	1,183 95	2,173 95	1,845 91	5,696 12	310 12	79 65	.....	.....	.....
North Branch township,	.....	433 89	511 09	581 30	1,526 28	101 20	4 83	.....	.....	.....
Noxen township,	605 50	968 80	2,229 02	1,064 63	4,867 95	161 71	280 46	200 00	.....	1,350 59
Nicholson borough,	80 00	1,605 00	2,571 52	2,293 74	6,550 26	110 63	526 93	600 00	.....	.....
Nicholson township,	550 00	1,606 00	2,070 19	1,812 41	6,038 60	430 08	204 76	100 00	.....	.....
Overfield township,	247 42	1,075 52	1,300 91	1,588 64	4,212 49	218 83	55 92	200 00	.....	.....
Tunkhannock borough—1st ward,	1,108 03	3,825 83	6,766 34	2,728 92	18,072 21	143 84	372 50	800 00	84 10	258 10
2d ward,				2,923 85		33 17	350 03	.....	91 35	484 10
3d ward,				719 24		18 18	94 54	.....	.....	.....

Digitized by Google

WYOMING COUNTY—Continued.

Names of Assessment Districts.	First Division. Showing the amount of taxes collected in the county for all purposes.					Second Division. Showing a specific return of all taxes on the subjects named.				
	No. 1. Amount of taxes collected for the support of the poor.	No. 2. Amount of taxes collected for the construction and repairs of streets, roads and bridges.	No. 3. Amount of taxes collected for schools and school purposes, not including any appropriation received from the State.	No. 4. Amount of taxes collected for any purpose not embraced in columns 1, 2 and 3, whether the same be State, county or local taxes.	No. 5. Total amount of taxes collected for all purposes, as set forth in the four preceding columns.	No. 6. Amount of taxes collected on personal property.	No. 7. Amount of taxes collected on occupations.	No. 8. Amount of taxes collected on licenses of all kinds. Including wholesale and retail liquor licenses.	No. 9. Amount of taxes collected on the real estate of railroad corporations.	No. 10. Amount of taxes collected on the real estate of corporations other than railroads, including limited partnerships.
Tunkhannock township,	778 55	1,280 49	2,991 96	2,122 99	7,173 99	586 78	96 96	.....	.....	.....
Washington township,	472 29	1,147 22	1,764 31	1,586 76	4,970 58	334.94	57 24	100 00	13 20	.....
Windham township,	.....	1,138 00	1,991 14	1,422 00	4,551 14	256 04	47 27	.....	.....	.....
Total,	$7,525 93	$31,066 02	$47,022 44	$40,547 18	$126,161 57	$6,069 84	$4,172 93	$4,000 00	$193 00	$2,692 29

Digitized by Google

YORK COUNTY.

Names of Assessment Districts.	First Division. Showing the amount of taxes collected in the county for all purposes.					Second Division. Showing a specific return of all taxes on the subjects named.				
	No. 1. Amount of taxes collected for the support of the poor.	No. 2. Amount of taxes collected for the construction and repairs of streets, roads and bridges.	No. 3. Amount of taxes collected for schools and school purposes, not including any appropriation received from the State.	No. 4. Amount of taxes collected for any purpose not embraced in columns 1, 2 and 3, whether the same be State, county or local taxes.	No. 5. Total amount of taxes collected for all purposes, as set forth in the four preceding columns.	No. 6. Amount of taxes collected on personal property.	No. 7. Amount of taxes collected on occupations.	No. 8. Amount of taxes collected on licenses of all kinds. Including wholesale and retail liquor licenses.	No. 9. Amount of taxes collected on the real estate of railroad corporations.	No. 10. Amount of taxes collected on the real estate of corporations other than railroads, including limited partnerships.
Carroll township,	.....	$1,530 99	$1,716 31	$1,929 65	$5,176 95	$337 31	$50 85	$47 30	.....	.....
Chanceford township,	.....	5,663 69	4,565 29	4,634 82	14,863 80	894 70	160 88	406 49	.....	.....
Codorus township,	.....	4,273 64	3,348 83	5,244 59	12,867 06	1,351 55	141 01	430 48	$6 41	.....
Conewago township,	.....	2,450 51	2,442 86	2,708 77	7,602 14	539 97	87 26	158 13	.....	.....
Dover township,	.....	4,704 53	4,040 09	6,434 75	15,179 87	1,333 75	135 32	309 91	.....	.....
E. Hopewell township,	.....	2,251 69	2,263 22	2,169 87	6,684 78	425 99	55 92	99 55	.....	.....
E. Manchester township,	.....	1,973 94	2,640 68	3,434 77	8,049 39	748 85	69 06	34 80	9 39	.....
Fairview township,	.....	3,860 00	3,245 80	4,476 64	11,582 44	708 61	112 53	19 25	13 50	.....
Fawn township,	.....	5,130 82	3,550 18	2,930 96	11,611 96	725 35	92 16	88 85	.....	.....
Franklin township,	.....	2,019 26	1,398 41	1,951 36	5,369 03	300 92	48 86	21 92	.....	.....
Heidelberg township,	.....	1,849 86	2,320 15	3,347 04	7,517 05	803 66	70 16	88 31	.....	.....
Hellam township,	.....	3,790 97	2,736 06	5,942 84	12,469 87	927 13	90 25	1,145 26	2 01	.....
Hopewell township,	.....	2,558 15	3,628 79	3,421 98	9,608 92	761 42	79 39	120 50	.....	.....
Jackson township,	.....	1,841 34	2,701 07	4,979 08	9,521 49	1,054 53	115 26	107 07	.....	.....
L. Chanceford township,	.....	3,431 76	3,926 14	3,664 35	11,022 25	631 30	126 35	219 10	.....	.....
L. Windsor township,	.....	3,518 57	4,078 90	4,525 17	12,122 72	1,096 27	190 47	238 58	.....	.....
Manchester township,	.....	3,587 69	3,425 90	5,264 50	12,278 09	926 05	107 81	91 55	21	.....
Manheim township,	.....	1,935 16	1,932 26	3,327 07	7,194 49	1,048 75	80 06	64 00	.....	.....
Monaghan township,	.....	2,720 15	1,511 47	1,480 95	5,712 57	218 52	52 67	24 55	.....	.....
Newberry township,	.....	4,882 36	3,767 14	3,822 46	12,471 96	595 40	132 76	392 52	12 10	.....
N. Codorus township,	.....	3,305 00	3,720 12	5,421 02	12,446 14	1,252 55	144 26	69 94	2 77	.....
N. Hopewell township,	.....	3,353 63	2,545 06	1,805 30	7,703 99	320 32	65 73	115 75	.....	.....

Digitized by Google

YORK COUNTY—Continued.

Names of Assessment Districts.	First Division. Showing the amount of taxes collected in the county for all purposes.					Second Division. Showing a specific return of all taxes on the subjects named.				
	No. 1. Amount of taxes collected for the support of the poor.	No. 2. Amount of taxes collected for the construction and repairs of streets, roads and bridges.	No. 3. Amount of taxes collected for schools and school purposes, not including any appropriation received from the State.	No. 4. Amount of taxes collected for any purpose not embraced in columns 1, 2 and 3, whether the same be State, county or local taxes.	No. 5. Total amount of taxes collected for all purposes, as set forth in the four preceding columns.	No. 6. Amount of taxes collected on personal property.	No. 7. Amount of taxes collected on occupations.	No. 8. Amount of taxes collected on licenses of all kinds, including wholesale and retail liquor licenses.	No. 9. Amount of taxes collected on the real estate of railroad corporations.	No. 10. Amount of taxes collected on the real estate of corporations other than railroads, including limited partnerships.
Paradise township	.....	1,824 86	2,063 13	3,290 47	7,178 46	708 33	68 78	166 39	.....	.....
Peach Bottom township,	.....	3,127 83	3,090 00	3,033 55	9,251 38	441 00	106 24	49 00	.....	.....
Penn township,	.....	2,183 22	6,067 97	7,510 98	15,762 17	1,761 49	213 56	105 65	.....	.....
Shrewsbury township,	.....	4,147 67	2,991 24	4,609 74	11,748 65	1,056 02	121 83	166 95	2 10	.....
Springetsbury township,	.....	3,118 19	2,623 79	6,692 12	12,434 10	2,355 11	103 66	64 30	3 53	.....
Springfield township,	.....	3,491 10	3,039 68	5,604 40	12,135 18	1,288 75	113 96	1,172 02	.....	.....
Spring Garden township,	.....	2,194 43	4,620 81	9,475 27	16,290 51	2,688 13	157 67	206 24	44 16	.....
Warrington township,	.....	5,714 89	2,822 02	3,046 85	11,583 76	674 79	90 88	64 73	.....	.....
Washington township,	.....	3,522 11	2,912 40	3,377 84	9,812 35	681 02	67 59	46 79	.....	.....
W. Manchester township,	.....	3,847 77	5,077 63	9,107 80	18,033 20	907 86	158 45	92 10	.....	.....
W. Manheim township,	.....	1,407 84	1,934 75	3,145 74	6,488 33	795 56	83 32	88 69	.....	.....
Windsor township,	.....	3,478 50	4,608 83	4,530 03	12,617 36	964 96	156 10	65 89	.....	.....
York township,	.....	4,955 33	6,512 42	5,700 13	17,167 88	1,333 42	157 95	374 91	.....	.....
Cross Roads borough,	.....	191 82	412 68	330 11	934 61	81 90	12 76	20 95	.....	.....
Dallastown borough,	.....	4,917 19	5,771 64	3,223 77	13,912 60	720 13	156 98	601 32	.....	.....
Delta borough,	.....	2,554 78	2,012 14	2,174 38	6,741 30	253 67	89 23	760 32	.....	.....
Dillsburg borough,	.....	2,523 79	2,692 41	3,106 95	8,323 15	818 15	103 98	746 68	.....	.....
Dover borough,	.....	914 52	1,759 48	1,908 15	4,582 15	467 78	61 39	589 31	.....	.....
E. Prospect borough,	.....	388 25	677 78	750 34	1,766 37	144 94	28 82	237 74	.....	.....
Fawn Grove borough,	.....	311 22	782 12	815 14	1,908 48	348 46	22 86	45 26	.....	.....
Franklintown borough,	.....	143 31	318 69	462 32	924 32	48 08	18 46	225 09	.....	.....
Felton borough,	.....	256 80	472 84	750 01	1,479 65	228 32	23 58	233 46	.....	.....
Glen Rock borough,	.....	3,659 95	2,661 65	3,243 15	9,564 75	767 04	126 17	926 79	.....	.....

Digitized by Google

Goldsboro borough,	.....	591 82	1,367 20	1,209 73	3,168 75	133 77	47 21	452 78	4 82	.....
	.....	537 56	1,268 45	1,277 38	3,063 39	244 57	49 47	294 30	.....	.....
Hanover borough—1st ward,				5,894 78	55,113 32	2,566 36	184 50	396 22	.....	.....
2d ward,				5,676 89	5,676 89	1,363 28	118 73	1,791 86	4 19	.....
3d ward,	.....	22,496 14	26,722 40	6,684 68	6,684 68	1,549 29	176 75	1,770 04	.....	.....
4th ward,				3,897 11	3,897 11	1,304 27	113 73	597 60	.....	.....
5th ward,				4,880 51	4,080 51	1,158 77	159 05	816 33	.....	.....
Jefferson borough,	.....	154 00	1,110 14	990 43	2,254 57	298 65	36 03	260 66	.....	.....
Lewisberry borough,	.....	147 65	620 17	609 45	1,377 27	84 20	27 24	238 90	.....	.....
Loganville borough,	.....	78 85	628 49	1,106 45	1,818 79	432 41	27 18	230 65	.....	.....
Manchester borough,	.....	1,136 76	939 82	1,567 44	3,644 02	446 69	50 11	258 66	.....	.....
Mount Wolf borough,	.....	742 13	692 12	872 50	2,306 75	167 70	32 57	83 05	.....	.....
New Freedom borough,	.....	595 60	2,243 45	2,075 78	4,914 83	427 80	76 40	421 36	.....	.....
New Salem borough,	.....	213 60	424 70	755 84	1,394 14	223 90	24 42	226 55	.....	.....
North York borough,	.....	3,013 78	4,962 10	3,118 11	11,093 99	137 03	162 86	368 02	.....	.....
Rail Road borough,	.....	.....	931 70	741 17	1,672 87	105 76	23 78	230 20	4 19	.....
Red Lion borough,	.....	4,188 45	5,672 80	5,849 70	15,710 95	1,284 97	245 39	1,172 55	.....	.....
Seven Valley borough,	.....	770 32	655 24	1,399 29	2,824 85	269 64	39 55	493 15	.....	.....
Shrewsbury borough, North ward,	.....	150 00	1,797 94	848 81	2,796 25	66 15	21 20	486 69	.....	.....
Shrewsbury borough, South ward,	.....	.....	.....	665 08	665 08	191 83	36 55	.....	.....	.....
Spring Grove borough,	.....	2,027 58	3,197 32	3,135 28	8,360 18	1,086 01	82 38	189 48	.....	.....
Stewartstown borough,	.....	1,756 27	1,773 51	2,074 20	5,603 98	743 73	69 62	235 56	.....	.....
Wellsville borough,	.....	134 08	540 09	493 63	1,167 80	118 50	23 14	35 25	.....	.....
West York borough,	.....	7,341 75	9,173 56	6,372 91	22,888 28	855 32	219 56	447 78	.....	.....
Windsor borough,	.....	1,011 03	1,102 86	1,699 54	3,813 43	377 96	80 04	507 43	.....	.....
Winterstown borough,	.....	189 39	1,312 96	582 57	2,084 92	138 66	17 83	56 96	.....	.....
Wrightsville borough—1st ward,	.....	3,860 38	5,127 79	2,004 07	10,992 24	142 68	77 30	1,138 65	33 02	.....
2d ward,	.....	.....	.....	809 45	809 45	85 31	43 90	.....	.....	.....
3d ward,	.....	.....	.....	2,077 59	2,077 59	1,061 32	54 74	200 00	.....	.....
Yoe borough,	.....	650 00	1,472 51	899 81	3,022 32	279 89	51 03	77 28	.....	.....
Yorkana borough,	.....	.....	642 51	483 64	1,126 15	91 04	20 32	200 00	.....	.....
York Haven borough,	.....	1,000 00	2,792 61	1,668 19	5,460 80	91 45	63 32	505 04	4 19	.....
York city—1st ward,	.....	17,508 08	13,642 29	15,033 17	46,083 54	2,665 12	219 32	5,704 94	.....	.....
2d ward,	.....	20,498 64	16,923 71	18,471 12	55,893 47	6,428 10	148 26	2,911 23	.....	.....
3d ward,	.....	17,121 84	13,789 43	13,067 23	43,978 50	718 30	31 98	5,229 62	30 14	.....
4th ward,	.....	19,312 16	14,257 23	14,578 96	48,148 35	1,342 86	177 92	5,527 86	29 18	.....
5th ward,	.....	6,822 60	6,293 23	4,661 24	16,777 07	523 19	158 32	1,529 14	7 54	.....
6th ward,	.....	15,186 67	12,180 51	13,397 93	40,765 11	3,979 60	276 88	2,687 79	.....	.....
7th ward,	.....	10,353 99	7,704 52	8,115 22	26,173 73	688 05	171 65	2,581 58	212 09	.....
8th ward,	.....	15,186 40	11,959 51	9,861 45	37,007 36	1,404 94	391 51	1,849 12	.....	.....
9th ward,	.....	28,168 48	22,919 95	18,739 99	69,828 42	4,454 75	737 21	2,896 35	.....	.....
10th ward,	.....	9,136 10	7,323 59	5,357 32	21,817 01	412 36	228 78	1,238 37	.....	.....
11th ward,	.....	26,853 82	20,526 94	13,718 00	61,098 76	1,412 52	409 97	2,833 55	.....	.....
12th ward,	.....	24,988 56	18,825 31	13,888 33	57,702 20	1,714 47	585 67	2,970 53	16 74	.....
13th ward,	.....	5,361 84	4,129 39	2,592 97	12,084 20	349 48	140 64	84 89	.....	.....
Total,	.....	$398,645 40	$378,078 96	$391,911 68	$1,168,636 04	$80,160 41	$10,637 25	$62,572 36	$442 28	.....

Amount appropriated by county commissioners for support of the poor, $57,734.47.

Digitized by Google

CONSOLIDATED TABULAR STATEMENT showing the entire amount of taxes collected, appropriated or worked out for maintenance of State, county, city, ward, borough and township governments; the total amount collected or appropriated for the support of the poor; the total amount collected or appropriated for the construction and repairs of streets, roads and bridges; the amount collected for school purposes; the amount collected on personal property, on occupations and licenses; the amount collected on real estate of railroad corporations; the amount collected on the real estate of corporations other than railroads, including limited partnerships, in the several counties of the Commonwealth of Pennsylvania, between the first day of June, 1912, and the thirty-first day of May, 1913, made pursuant to the act of Assembly, approved the ninth day of May, A. D. 1889.

Names of Counties.	First Division. Showing the amount of taxes collected in the county for all purposes.					Second Division. Showing a specific return of all taxes on the subjects named.				
	No. 1. Amount of taxes collected for the support of the poor.	No. 2. Amount of taxes collected for the construction and repairs of streets, roads and bridges.	No. 3. Amount of taxes collected for schools and school purposes, not including any appropriation received from the State.	No. 4. Amount of taxes collected for any purpose not embraced in columns 1, 2 and 3, whether the same be State, county or local taxes.	No. 5. Total amount of taxes collected for all purposes as set forth in the four preceding columns.	No. 6. Amount of taxes collected on personal property.	No. 7. Amount of taxes collected on occupations.	No. 8. Amount of taxes collected on licenses of all kinds, including wholesale and retail liquor licenses.	No. 9. Amount of taxes collected on the real estate of railroad corporations.	No. 10. Amount of taxes collected on the real estate of corporations other than railroads, including limited partnerships.
Adams,	$11,700 00	$58,242 65	$68,719 80	$58,342 98	$197,005 43	$14,398 56	$1,743 36	$10,087 97	$52 28	$657 32
Allegheny,	624,192 00	924,920 00	7,160,116 00	16,704,554 00	25,413,782 00	1,867,273 00	697,857 00	1,540,187 00	252,727 00	3,460,124 00
Armstrong,	28,312 32	97,803 83	113,408 28	116,242 73	355,767 16	16,148 25	28,839 43	23,802 02	835 34	21,063 69
Beaver,	42,778 64	354,959 05	369,631 30	231,138 16	998,507 15	107,944 62	70,213 06	24,673 82	16,144 92	212,311 97
Bedford,	16,000 00	65,248 37	96,282 31	79,210 22	256,740 90	13,196 32	13,616 15	3,702 33	619 52	13,825 85
Berks,	64,667 75	312,379 73	540,533 21	420,854 49	1,338,435 18	121,545 74	18,416 85	180,878 11	3,884 56	17,270 52
Blair,	37,407 37	423,258 68	487,884 47	832,441 64	1,780,992 16	34,068 18	107,898 78	70,760 49	64,302 62	50,174 84
Bradford,	67,896 72	211,979 26	210,649 09	154,500 75	645,025 82	36,099 65	12,422 11	18,929 08	37,553 97	14,577 69
Bucks,	16,000 00	268,679 65	230,098 73	184,546 15	699,324 53	72,877 87	54,101 86	30,546 01	3,707 30	25,946 08
Butler,	39,961 03	97,853 72	211,206 43	194,762 21	543,783 39	42,724 62	24,055 46	9,867 81	606 64	63,299 32
Cambria,	35,090 00	367,416 88	828,035 20	671,178 05	1,901,630 13	57,069 14	105,281 71	116,184 06	5,933 97	241,463 62
Cameron,	5,152 74	11,137 78	25,524 40	17,457 27	59,272 19	3,072 66	5,259 06	3,857 88	460 44	14,285 29
Carbon,	51,118 96	97,913 31	176,306 33	11,998 68	337,339 33	61,413 55	5,303 45	36,786 05	4,663 55	145,041 70
Centre,	35,517 23	94,218 04	112,585 35	116,494 62	358,815 24	31,652 32	15,113 81	13,278 75	333 26	16,937 80

Digitized by Google

Chester,	92,087 63	333,202 49	354,751 20	214,929 25	994,970 57	71,524 29	9,566 59	21,831 00	7,049 33	47,258 98	
Clarion,	27,694 59	87,690 88	89,796 78	63,577 19	268,758 44	21,367 67	13,558 24	13,635 37	570 30	19,540 86	
Clearfield,	61,213 06	145,711 62	191,065 86	83,400 08	430,390 62	28,390 00	61,386 77	28,035 75	408 20	367,963 10	
Clinton,	12,238 80	95,493 21	80,877 79	73,808 21	262,413 01	8,401 52	12,155 84	20,167 28	8,088 99	21,760 04	
Columbia,	40,362 20	125,022 58	148,641 89	63,770 30	377,796 97	15,838 14	29,484 77	27,323 97	5,897 92	48,709 76	
Crawford,	34,863 69	141,847 27	229,332 33	70,243 16	476,286 45	5,240 85	6,829 43	39,490 78	539 35	2,226 90	
Cumberland,	13,000 00	134,267 64	156,611 72	102,654 52	456,533 88	22,236 58	11,159 18	14,290 31	2,682 95	6,106 04	
Dauphin,	58,750 00	639,452 31	561,681 93	353,946 90	1,613,831 14	41,046 21	11,107 17	92,510 48	2,567 25	29,623 65	
Delaware,	60,000 00	407,880 99	456,149 45	525,428 11	1,449,458 55	55,205 83	44,965 71	39,405 00	7,261 09	69,888 89	
Elk,	28,270 00	85,300 00	130,120 00	80,075 00	323,765 00	9,550 00	15,449 00	16,700 00	414 00	.....	
Erie,	52,000 00	116,805 62	498,293 64	692,698 16	1,359,797 42	60,455 70	100,569 68	125,665 22	18,208 83	113,765 72	
Fayette,	53,712 21	690,781 92	637,510 23	589,899 97	1,971,904 33	81,510 37	87,867 80	53,734 95	36,688 99	1,115,324 43	
Forest,	8,628 62	27,589 99	39,164 85	16,555 93	91,939 39	1,686 35	2,629 73	1,865 04	5 45	.....	
Franklin,	18,964 20	95,969 99	160,420 40	105,064 44	380,419 08	37,756 99	8,101 02	15,274 71	4,246 94	20,061 12	
Fulton,	1,877 65	13,419 31	18,878 08	12,415 54	46,590 53	632 74	291 69	1,241 20	3 32	.....	
Greene,	.....	175,529 84	156,379 67	117,486 13	449,395 64	28,516 85	12,778 64	2,628 72	146 96	.....	
Huntingdon,	15,000 00	69,156 20	87,588 82	89,168 20	260,913 22	16,346 98	21,352 21	5,335 17	1,811 26	167,307 71	
Indiana,	35,613 92	147,940 53	151,904 32	92,347 76	427,806 53	11,455 00	26,025 98	1,700 00	887 56	110,789 25	
Jefferson,	13,439 90	76,537 19	162,164 98	84,240 12	336,382 19	7,625 66	23,667 64	17,874 50	781 74	48,389 00	
Juniata,	11,532 80	26,350 47	34,215 01	29,045 60	101,143 88	6,986 43	2,107 08	1,957 11	1,005 89	1,357 70	
Lackawanna,	227,127 46	378,618 91	1,301,276 80	1,213,978 13	3,121,001 30	56,637 07	20,994 35	338,535 96	171,066 35	1,270,167 61	
Lancaster,	55,953 65	372,211 05	450,241 94	426,645 88	1,305,052 52	126,282 50	36,395 70	110,319 54	2,887 45	21,650 35	
Lawrence,	33,557 76	89,882 62	267,023 36	158,954 62	549,418 36	32,749 60	41,638 94	.....	4,153 15	89,928 14	
Lebanon,	20,000 00	94,211 22	196,064 01	105,611 01	415,886 24	27,525 16	3,061 29	36,577 62	356 21	9,651 70	
Lehigh,	62,973 49	137,249 43	437,882 50	820,158 95	1,458,264 37	90,543 22	45,027 85	188,066 44	2,896 71	122,158 36	
Luzerne,	324,862 99	721,179 02	1,312,228 12	1,293,381 43	3,651,651 56	104,073 78	289,406 04	166,292 81	178,039 36	1,188,831 97	
Lycoming,	53,920 10	112,070 43	284,365 53	261,018 57	711,374 63	27,505 75	11,287 94	52,470 51	1,028 00	8,061 27	
McKean,	40,256 34	93,141 48	196,989 25	153,239 17	483,626 74	25,052 82	18,385 22	39,729 26	2,181 92	42,604 42	
Mercer,	42,346 66	202,373 02	241,467 99	146,129 95	632,317 62	23,491 40	27,673 15	15,809 23	223 75	192,393 84	
Mifflin,	6,850 00	69,018 75	78,674 16	50,944 22	205,487 13	11,025 52	12,227 72	3,979 34	976 04	17,684 04	
Monroe,	9,744 42	64,718 52	69,558 13	44,330 49	188,351 56	8,673 33	14,843 93	11,977 89	1,339 75	18,142 95	
Montgomery,	42,724 37	885,612 14	753,369 05	455,376 63	2,137,082 19	233,844 90	101,056 49	62,158 75	8,198 44	97,875 59	
Montour,	14,022 92	16,434 97	34,666 82	48,267 92	113,392 63	5,824 40	6,193 38	9,246 76	204 07	9,702 74	
Northampton,	30,000 00	426,079 43	445,508 64	234,128 33	1,135,716 40	74,499 52	91,530 41	93,094 15	2,461 02	177,547 13	
Northumberland,	116,970 51	79,319 09	332,349 06	403,581 19	982,219 85	20,460 92	63,083 88	89,826 74	2,156 90	302,686 78	
Perry,	9,143 56	45,755 59	58,426 45	53,736 63	167,062 23	10,269 85	7,971 40	5,756 42	1,010 88	4,313 08	
Philadelphia,	1,718,457 24	7,771,487 63	7,783,911 34	17,984,042 44	35,257,898 64	2,482,754 08	.....	3,343,973 45	729,282 41	.....	
Pike,	3,830 37	23,686 58	24,060 21	15,509 45	67,086 61	3,465 38	3,314 90	5,667 24	40 15	4,661 53	
Potter,	20,008 81	66,332 43	79,754 52	49,967 31	216,063 07	12,348 14	4,790 86	10,873 39	.....	50,766 23	
Schuylkill,	127,686 00	357,759 31	668,609 14	299,347 96	1,453,402 41	45,335 91	75,248 76	252,603 33	7,930 94	596,204 09	
Snyder,	7,474 92	26,770 29	33,821 53	26,309 96	94,376 70	8,222 15	9,563 06	4,248 37	1,061 07	983 11	
Somerset,	29,600 00	186,015 88	223,291 37	166,551 34	605,458 59	45,037 87	26,362 82	23,675 46	1,558 70	133,536 68	
Sullivan,	7,608 69	28,617 49	34,972 72	22,162 25	93,356 15	5,826 78	5,570 14	5,181 96	207 23	24,219 32	
Susquehanna,	29,870 93	47,426 80	92,737 82	88,063 01	258,098 56	18,676 36	10,325 42	13,188 93	425 54	9,789 87	
Tioga,	47,051 36	134,960 44	109,721 43	59,784 02	351,517 25	14,621 66	14,488 97	10,030 89	4,640 56	.....	
Union,	17,442 14	34,565 32	37,303 04	43,589 29	132,899 79	12,471 50	7,510 23	3,601 32	32 65	1,624 48	
Venango,	25,980 65	137,886 17	215,184 94	178,344 10	557,395 86	33,838 03	17,485 20	23,922 48	1,971 99	77,723 49	
Warren,	.....	122,047 62	159,616 21	102,377 44	384,041 27	23,842 81	18,362 68	13,421 38	1,571 23	58,113 09	
Washington,	74,377 99	333,201 00	637,322 00	1,084,576 01	2,129,976 00	88,210 00	75,229 00	50,789 00	2,655 00	494,702 00	
Wayne,	19,551 57	73,092 53	90,786 95	62,207 96	245,639 01	16,835 33	9,703 76	13,545 76	959 77	15,572 54	
Westmoreland,	70,000 00	496,458 40	658,709 13	446,587 61	1,670,755 14	5,733 97	16,417 45	87,754 40	1,739 03	490 64	
Wyoming,	7,525 93	31,066 02	47,022 44	40,547 18	126,161 57	6,069 84	4,172 93	4,000 00	193 00	2,692 29	
York,	57,734 47	398,645 40	378,078 96	334,177 21	1,168,636 04	80,169 41	10,637 25	62,572 36	442 28	.....	
Total,	$5,070,104 83	$21,123,855 97	$37,761,526 91	$50,127,098 18	$109,087,585 89	$6,793,270 11	$2,760,713 37	$7,777,149 17	$1,620,497 39	$11,486,035 17	

Digitized by Google

TABULAR STATEMENT showing the amount of taxes collected and appropriated per capita for all purposes in each county of the Commonwealth; also the per capita amount of taxes collected for (1) support of the poor, (2) construction and repairs of streets, roads and bridges, (3) support of the common schools, (4) support of township, borough, city and county governments; also what percentage the amount of taxes collected for each purpose indicated bears to the total amount collected for all purposes.

Names of Counties.	No. 1. Per capita amount of taxes collected for the support of the poor.	No. 2. Per capita amount of taxes collected for the construction and repairs of streets, roads and bridges.	No. 3. Per capita amount of taxes collected for schools and school purposes, not including any appropriation received from the State.	No. 4. Per capita amount of taxes collected for any purpose not embraced in columns 1, 2 and 3, whether the same be State, county or local taxes.	No. 5. Per capita to total amount of taxes collected for all purposes, as set forth in the four preceding columns.	No. 6. Percentage of amount of taxes collected for support of the poor to total amount of taxes collected.	No. 7. Percentage of amount of taxes collected for construction and repairs of streets, roads and bridges to total amount of taxes collected.	No. 8. Percentage of amount of taxes collected for school purposes, not including any appropriation received from the State, to total amount of taxes collected.	No. 9. Percentage of amount of taxes, including amounts required for county, city and other purposes, to total amount of taxes collected.
Adams,	$ 34	$1 69	$2 00	$1 70	$5 73	$ 06	$ 29	$ 35	$ 30
Allegheny,	61	91	7 08	16 40	24 95	08	04	28	65
Armstrong,	42	1 44	1 67	1 72	5 25	08	27	32	33
Beaver,	55	4 53	4 72	2 95	12 75	04	36	37	23
Bedford,	41	1 68	2 48	2 04	6 61	06	25	38	31
Berks,	35	1 70	2 66	4 54	9 25	05	24	40	31
Blair,	34	3 83	4 47	7 65	16 34	02	24	28	46
Bradford,	1 24	3 33	3 86	2 83	11 81	11	33	32	24
Bucks,	21	3 75	3 01	2 41	9 38	02	38	33	27
Butler,	55	1 34	2 91	2 68	7 48	07	18	39	36
Cambria,	21	3 21	4 96	4 04	11 44	02	19	44	35
Cameron,	67	1 46	3 24	2 28	7 75	09	19	42	29
Carbon,	97	1 85	3 34	23	6 39	15	29	52	04
Centre,	32	2 17	2 59	2 68	8 26	10	26	31	32
Chester,	34	3 05	3 26	1 97	9 11	10	33	35	23

Digitized by Google

Clarion,	76	2 39	2 45	1 73	7 33	10	33	34	24
Clearfield,	65	1 56	2 04	88	5 13	13	30	39	18
Clinton,	39	3 03	2 56	2 34	3 32	06	36	31	28
Columbia,	34	2 58	3 07	1 31	7 80	11	33	39	17
Crawford,	57	2 30	3 73	1 14	7 73	08	29	43	15
Cumberland,	24	3 33	2 87	1 88	8 37	04	40	34	22
Dauphin,	43	4 69	3 35	3 86	12 33	03	39	34	24
Delaware,	51	3 46	3 37	4 47	12 31	04	28	31	37
Elk,	79	2 38	3 63	2 23	9 02	09	26	40	25
Erie,	45	1 01	4 31	5 99	11 76	04	08	37	51
Fayette,	33	4 19	3 31	3 52	11 84	03	35	33	29
Forest,	91	2 92	4 15	1 75	9 73	09	30	43	18
Franklin,	33	1 61	2 68	1 76	6 37	05	25	43	23
Fulton,	19	1 38	1 95	1 28	4 80	04	29	41	26
Greene,	.....	6 08	5 41	4 07	15 56	.....	39	35	26
Huntingdon,	39	1 81	2 29	2 33	6 82	06	26	34	34
Indiana,	54	2 23	2 29	1 39	6 45	08	35	35	22
Jefferson,	21	1 21	2 57	1 30	5 29	04	23	43	25
Juniata,	77	1 75	2 23	1 98	6 73	11	26	34	29
Lackawanna,	33	1 46	5 01	4 67	12 07	07	13	42	39
Lancaster,	34	2 23	2 69	2 55	7 81	04	29	34	33
Lawrence,	43	1 17	3 81	2 27	7 73	06	16	49	29
Lebanon,	34	1 58	3 29	1 77	6 98	05	23	47	25
Lehigh,	53	1 15	3 69	6 90	12 27	04	09	30	57
Luzerne,	94	2 07	3 83	3 77	10 67	09	20	36	35
Lycoming,	67	1 39	3 52	3 23	8 81	08	16	39	37
McKean,	34	1 95	4 13	3 20	10 11	09	19	41	31
Mercer,	54	2 60	3 11	1 89	5 14	07	32	33	23
Mifflin,	25	2 49	2 83	1 83	7 40	03	34	33	25
Monroe,	43	2 82	3 08	1 93	8 21	05	34	37	24
Montgomery,	25	5 22	4 44	2 69	12 60	02	41	36	21
Montour,	94	1 11	2 33	3 24	7 62	12	15	31	42
Northampton,	24	3 34	3 49	1 83	8 90	03	37	39	21
Northumberland,	1 05	71	3 43	3 62	8 81	12	08	39	41
Perry,	33	1 89	2 42	2 22	6 91	06	27	35	32
Philadelphia,	1 11	5 01	5 03	11 61	22 75	05	22	22	51
Pike,	43	2 95	2 99	1 98	8 35	06	35	36	23
Potter,	67	2 23	2 68	1 68	7 26	09	31	37	23
Schuylkill,	61	1 72	3 22	1 44	6 99	09	24	46	21
Snyder,	44	1 59	2 01	1 57	5 61	08	28	36	28
Somerset,	44	2 75	3 29	2 47	8 95	05	31	37	27
Sullivan,	63	2 53	3 09	1 96	8 26	08	31	37	24
Susquehanna,	79	1 26	2 46	2 33	6 84	12	18	36	34
Tioga,	1 09	3 15	2 56	1 39	8 19	14	33	30	18
Union,	1 07	2 12	2 23	2 63	8 15	13	26	23	33
Venango,	46	2 41	3 82	3 16	9 85	04	25	39	32
Warren,	.....	3 08	4 08	2 58	9 69	.....	32	41	27
Washington,	52	2 31	4 43	7 55	14 81	04	16	29	51
Wayne,	67	2 50	3 10	2 12	8 39	08	30	37	25
Westmoreland,	30	2 14	2 85	1 93	7 22	04	30	39	27
Wyoming,	49	2 00	3 08	2 61	8 13	06	24	37	33
York,	43	2 92	2 77	2 45	8 56	05	34	32	29
State,	$ 67	$2 76	$4 28	$6 54	$14 25	$ 04	$ 19	$ 30	$ 47

Digitized by Google



Digitized by Google

INDEX

PART I—LAND OFFICE
BOUNDARY LINES

		Page
Letter of transmittal to Governor,	A.	1
Organization of Department,	A.	3
Department of Internal Affairs, officers, clerks and employes,	A.	5
PART 1, LAND OFFICE: BOUNDARY LINES,	A.	7
Financial Statement,	A.	9
Copying Work,	A.	9
Warrantee Maps,	A.	10
Application for vacant land,	A.	10
Reports of the Secretary of Internal Affairs,	A.	11
Recent Legislation,	A.	32
Cancellation of Land Office Liens and Mortgages,	A.	34
Outline of procedure under provisions of the Act of May 3, 1909, and other existing laws,	A.	36
Vacant Islands,	A.	39
Excess Surveys,	A.	40
Shortage in Quantity,	A.	40
Definitions and Rules relating to land surveys in Pennsylvania,	A.	41
What has been accomplished since the passage of the Weight and Measure Act of May 11, 1911,	A.	41

Digitized by Google

Digitized by Google

INDEX

PART II—ASSESSMENTS
TAXES

		Page.
ASSESSMENT AND TAXES,	B.	3
Assessment and Tax Statistics,	B.	4

ASSESSMENT REPORTS

COUNTIES:

Adams,	B.	7
Allegheny,	B.	11
Armstrong,	B.	21
Beaver,	B.	25
Bedford,	B.	29
Berks,	B.	33
Blair,	B.	38
Bradford,	B.	42
Bucks,	B.	46
Butler,	B.	50
Cambria,	B.	54
Cameron,	B.	58
Carbon,	B.	60
Centre,	B.	63
Chester,	B.	67
Clarion,	B.	72
Clearfield,	B.	75
Clinton,	B.	79
Columbia,	B.	83
Crawford,	B.	87
Cumberland,	B.	91
Dauphin,	B.	95
Delaware,	B.	100
Elk,	B.	104
Erie,	B.	106
Fayette,	B.	110
Forest,	B.	114
Franklin,	B.	116
Fulton,	B.	118
Greene,	B.	120

Digitized by Google

Page.
Huntingdon, ... B. 122
Indiana, ... B. 126
Jefferson, ... B. 130
Juniata, ... B. 133
Lackawanna, ... B. 135
Lancaster, ... B. 139
Lawrence, ... B. 144
Lebanon, ... B. 147
Lehigh, ... B. 151
Luzerne, ... B. 155
Lycoming, ... B. 160
McKean, ... B. 164
Mercer, ... B. 166
Mifflin, ... B. 170
Monroe, ... B. 172
Montgomery, ... B. 174
Montour, ... B. 180
Northampton, ... B. 182
Northumberland, ... B. 186
Perry, ... B. 190
Philadelphia, ... B. 192
Pike, ... B. 194
Potter, ... B. 196
Schuylkill, ... B. 199
Snyder, ... B. 205
Somerset, ... B. 207
Sullivan, ... B. 211
Susquehanna, ... B. 213
Tioga, ... B. 217
Union, ... B. 221
Venango, ... B. 223
Warren, ... B. 227
Washington, ... B. 231
Wayne, ... B. 236
Westmoreland, ... B. 238
Wyoming, ... B. 244
York, ... B. 246
Consolidated and comparative statement, ... B. 252

TAXES

COUNTIES:

Adams, ... B. 256
Allegheny, ... B. 258
Armstrong, ... B. 263
Beaver, ... B. 265
Bedford, ... B. 268
Berks, ... B. 270
Blair, ... B. 273
Bradford, ... B. 275
Bucks, ... B. 277
Butler, ... B. 280
Cambria, ... B. 282
Cameron, ... B. 284

Digitized by Google

		Page.
Carbon,	B.	285
Centre,	B.	286
Chester,	B.	288
Clarion,	B.	290
Clearfield,	B.	292
Clinton,	B.	294
Columbia,	B.	296
Crawford,	B.	298
Cumberland,	B.	300
Dauphin,	B.	302
Delaware,	B.	304
Elk,	B.	306
Erie,	B.	307
Fayette,	B.	309
Forest,	B.	312
Franklin,	B.	313
Fulton,	B.	314
Greene,	B.	315
Huntingdon,	B.	317
Indiana,	B.	320
Jefferson,	B.	322
Juniata,	B.	324
Lackawanna,	B.	325
Lancaster,	B.	327
Lawrence,	B.	329
Lebanon,	B.	331
Lehigh,	B.	332
Luzerne,	B.	335
Lycoming,	B.	339
McKean,	B.	340
Mercer,	B.	341
Mifflin,	B.	343
Monroe,	B.	344
Montgomery,	B.	345
Montour,	B.	348
Northampton,	B.	349
Northumberland,	B.	352
Perry,	B.	354
Philadelphia,	B.	356
Pike,	B.	358
Potter,	B.	359
Schuylkill,	B.	361
Snyder,	B.	365
Somerset,	B.	366
Sullivan,	B.	368
Susquehanna,	B.	369
Tioga,	B.	371
Union,	B.	373
Venango,	B.	374
Warren,	B.	376
Washington,	B.	378
Wayne,	B.	380

Digitized by Google

Page.
Westmoreland, ... B. 382
Wyoming, ... B. 385
York, ... B. 387
Tabular statement showing the entire amount of taxes collected, appropriated, etc., ... B. 390
Tabular statement showing amount of taxes collected and appropriated per capita, etc., ... B. 392

Digitized by Google

Digitized by Google

Digitized by Google

Digitized by Google

Digitized by Google

Digitized by Google

Digitized by Google